Tighe&Bond

62 Cedar Street

Meriden, CT

Phase I Environmental Site Assessment Update

Prepared For:

City of Meriden
142 East Main Street
Meriden, CT 06450

November 2013

22-0817-18
November 21, 2013

Juliet Burdelski
Director, Economic Development
City of Meriden
142 East Main Street
Meriden, CT 06450

Re: **Phase I Environmental Site Assessment Updatte**
62 Cedar Street
Meriden, Connecticut

Dear Ms. Burdelski:

Please find enclosed the Phase I Environmental Site Assessment (ESA) Update report for the property located at 62 Cedar Street, Meriden, Connecticut.

We appreciate the opportunity to provide our services. If you have any questions or comments, please contact me at (860) 704-4761.

Very truly yours,

TIGHE & BOND, INC.

James T. Olsen, LEP
Senior Project Manager, Associate

Cover Letter

Section 1 Introduction

1.1 Purpose 1-1
1.2 Scope of Work 1-1

Section 2 Site Description

2.1 Location and Legal Description 2-1
2.2 Site and Vicinity Characteristics 2-1
2.3 Current Use 2-1
2.4 Site Improvements 2-1
2.5 Surrounding Area Uses 2-1

Section 3 User Provided Information

3.1 Land Records 3-1
3.2 Specialized Knowledge 3-1
3.3 Common Information 3-1
3.4 Value Reduction of Environmental Issues 3-1
3.5 Owner and Occupant Information 3-2

Section 4 Previous Environmental Reports

Section 5 Records Review

5.1 Standard Environmental Records Search 5-1
5.1.1 Subject Site 5-2
5.1.2 Surrounding Properties 5-2
5.1.2.1 NPL Sites and Delisted Sites 5-2
5.1.2.2 CERCLIS Sites 5-2
5.1.2.3 RCRA Facilities 5-2
5.1.2.4 Federal and State Brownfields Sites 5-3
5.1.2.5 ERNS Sites 5-3
5.1.2.6 Tribal and State Sites 5-4
5.1.2.7 Spill Sites 5-4
5.1.2.8 Solid Waste Landfills 5-4
5.1.2.9 Leaking USTs 5-4
5.1.2.10 USTs/ASTs 5-5
5.1.2.11 State and Federal IC/EC 5-5
5.1.2.12 State Remediation Programs 5-5
5.1.3 Non-Geocoded Site Summary 5-6
5.2 Additional Environmental Records Sources 5-6
5.3 Physical Setting 5-6
5.3.1 Soil Information 5-6

5.3.2 Geology 5-7
5.3.3 Flood Plain and Wetlands Information 5-7
5.3.4 Groundwater Classification and Flow 5-7
5.4 Historic Use Information.....5-7
5.4.1 Topographic Maps 5-7
5.4.2 Directories 5-8
5.4.3 Aerial Photographs 5-8
5.4.4 Sanborn Fire Insurance Maps.....5-9
5.5 Historic Adjoining Property Use 5-9

Section 6 Site Reconnaissance

6.1 Methodology.....6-1
6.2 Site Setting 6-1
6.3 Observations 6-1
6.4 PCB Containing Equipment 6-1
6.5 Petroleum Containing Equipment.....6-1
6.6 Hazardous Materials and Waste.....6-1
6.7 Adjoining Property Observations 6-2

Section 7 Interviews

7.1 Owner 7-1
7.2 Occupants.....7-1
7.3 Local Government 7-1
7.3.1 Tax Assessor 7-1
7.3.2 Building Department.....7-1
7.3.3 Planning and Zoning 7-1
7.3.4 Fire Department.....7-1
7.3.5 Health Department 7-1
7.3.6 Engineering/Public Works Department 7-2

Section 8 Additional Services

8.1 Asbestos Containing Materials.....8-1
8.2 Radon.....8-1
8.3 Lead Based Paint.....8-1
8.4 Regulatory Compliance 8-1
8.5 Cultural and Historic Resources.....8-1
8.6 Industrial Hygiene, Indoor Air, and Mold 8-1
8.7 Health and Safety 8-2
8.8 Ecological Resources and Endangered Species 8-2

Section 9 Summary and Recommendations

9.1 Summary 9-1

9.2 Data Gaps 9-2
9.3 Recommendations 9-3
9.4 Opinion of Environmental Professional 9-3

Section 10 Environmental Certification

10.1 Deviations 10-1
10.2 Limitations 10-1
10.3 Reliance 10-2
10.4 Environmental Professional Signature 10-4

Appendices

Appendix A

Figure 1 Site Location Map

Figure 2 Site Plan

Figure 3 Soils Map

Figure 4 Surficial Materials & Geology Map

Figure 5 Environmental Resources Map

Figure 6 Water Classification Map

Appendix B Municipal Records

Appendix C Site Photographs

Appendix D Environmental Database Report

Appendix E Historic Topographic Maps, Historic Aerial Photographs, and Sanborn Fire Insurance Maps

Appendix F Resumes

List of Acronyms and Definitions

AAI	All Appropriate Inquiries
ACBM	Asbestos Containing Building Material
APA	Aquifer Protection Area
AST	Aboveground Storage Tank
ASTM	American Society for Testing and Materials
CERCLA	Comprehensive Environmental Response, Compensation and Liability Act of 1980
CERCLIS	Comprehensive Environmental Response, Compensation and Liability Information System
CFR	Code of Federal Regulations
CGS	Connecticut General Statutes
CL&P	Connecticut Light and Power
COC	Contaminants of Concern
COR	Corrective Action Sites
CTDEEP	Connecticut Department of Environmental Protection
EDR	Environmental Data Resources Database Report
ERNS	Emergency Response Notification System
ESA	Environmental Site Assessment
GEN	Generator
GIS	Geographic Information Systems
LBP	Lead Based Paint
LEP	Licensed Environmental Professional
LUST	Leaking Underground Storage Tank
NPL	National Priorities List
NRCS	Natural Resource Conservation Survey
PCB	Polychlorinated Biphenyls
Pci/L	Picocuries per liter
RCRA	Resource Conservation and Recovery Act
RCSA	Regulations of Connecticut State Agencies
REC	Recognized Environmental Conditions
RECRIS	Resource Conservation and Recovery Information System
Re:	Regarding
RSR	Remediation Standard Regulations

SDADB	Site Discovery and Assessment Database
SQG	Small Quantity Generator
TSD	Treatment, Storage & Disposal
USEPA	United States Environmental Protection Agency
USGS	United States Geological Survey
UST	Underground Storage Tank

Section 1
Introduction

1.1 Purpose

Tighe & Bond, Inc. (Tighe & Bond) has completed a Phase I Environmental Site Assessment (ESA) Update of the parcel located at 62 Cedar Street in Meriden, Connecticut (the site). The site location is shown on Figure 1 (Appendix A).

Tighe & Bond previously completed a Phase I ESA for the site in April 2012. It is our understanding the City of Meriden (Client) requested an update of the April 2012 ESA in support of potential redevelopment activities for the site. This ESA Update was conducted in November 2013.

1.2 Scope of Work

This ESA Update was conducted to identify Recognized Environmental Conditions (RECs), resulting from past or present activities on the site and to determine if any of the surrounding properties have the potential to impact the environmental integrity of the site. The Update consisted of a site reconnaissance to document changes to the site and surrounding area since completion of the previous Phase I ESA, a review of State and Federal environmental databases as they pertain to the site and surrounding properties, and a review of recent municipal records available for the site (April 2012 to the present). We have included historical information from the previous Phase I ESA such as review of aerial photographs, topographic maps, Sanborn maps, and city directories.

This ESA Update was conducted in a manner consistent with industry standard and practice and in accordance with the All Appropriate Inquiries Final Rule (40 CFR Part 312), Standards of the American Society for Testing and Materials (ASTM) E1527-05 Standard Practice for Environmental Site Assessments, and the Connecticut Department of Energy and Environmental Protection (CTDEEP) Site Characterization Guidance Document, dated September 2007 (revised December 2010).

Section 2
Site Description

2.3 Location and Legal Description

The site consists of one parcel of land totaling 1.63 acres designated with Property Identification Number 0106-0029-0001A-0000 by the City of Meriden Tax Assessor's office. The parcel is located at the intersection of Cedar and Park Streets. According to the City of Meriden's Assessor's property record card, the site is currently owned by the City of Meriden. A copy of the property record card is included in Appendix B.

2.4 Site and Vicinity Characteristics

The site is located in close proximity to the downtown and Meriden Railroad Station. The area surrounding the site consists of mixed uses including residential and commercial properties. According to the City of Meriden's Assessor's information, the site is currently zoned as R-4, which is described as multiple family or professional office use.

2.5 Current Use

The site exists as a public park.

2.6 Site Improvements

A basketball court is located on the southeast corner of the site. A playground is located at the center of the site. The southwest portion of the site is developed as a paved parking lot. A site aerial is provided as Figure 2. Photographs of the site and are provided in Appendix C.

2.7 Surrounding Area Uses

The site is surrounded by residential and commercial properties including:

- To the East: Cedar Street and apartments
- To the West: State Street and commercial properties
- To the North: Park Street and apartments
- To the South: Parking lot and Mills Memorial Housing Complex

Section 3
User Provided Information

3.1 Land Records

Reasonably ascertainable recorded land title records and lien records that are filed under federal, tribal, state, or local law should be reviewed to identify environmental liens or activity and use limitations, if any, that are currently recorded against the property. Any environmental liens or activity and use limitations are required to be reported to the Environmental Professional conducting the ESA Update.

Tighe & Bond reviewed available deeds for the site at the City of Meriden Clerks office. There was no mention of an Environmental Landuse Restriction for the site in the deeds reviewed. Completion of a title search is outside the scope of this Phase I ESA Update and therefore was not conducted.

A copy of the current property deed is included in is included in Appendix B.

3.2 Specialized Knowledge

If the User (City of Meriden) possesses any specialized knowledge about the property it is the User's responsibility to communicate such information. Specialized knowledge is defined by ASTM E 1527-05 as "any specialized knowledge or experience that is material to RECs in connection with the property."

Tighe & Bond interviewed various City of Meriden municipal personnel regarding current and historical use of the site (refer to Section 7). None of the personnel interviewed possessed specialized knowledge regarding potential RECs in connection with the Site.

3.3 Common Information

If the User is aware of any commonly known or reasonably ascertainable information within the local community about the property that is material to RECs in connection with the property, it is the User's responsibility to communicate such information. This information may include past uses of the property, specific chemicals that were used on site, spills or releases or environmental cleanups that have taken place.

Tighe & Bond interviewed various City of Meriden municipal personnel regarding current and historical use of the site (refer to Section 7). None of the personnel interviewed provided common information regarding potential RECs in connection with the Site.

3.4 Value Reduction of Environmental Issues

In a transaction involving the purchase of a parcel of commercial real estate, the User shall consider the relationship of the purchase price of the property to the fair market value of the property if the property was not affected by hazardous substances or petroleum products. The User should try to identify an explanation for a lower price which does not reasonably reflect fair market value if the property were not contaminated.

According to the site deeds reviewed, the City of Meriden purchased the site for $7,100.00 from the Meriden Housing Authority in 1963 for development of a public park. There was no apparent reduction in the purchase price associated with potential hazardous substance or petroleum contamination existing at the site.

3.5 Owner and Occupant Information

The City of Meriden is the current property owner. The site currently exists as a public park.

Section 4
Previous Environmental Reports

Other than the original Phase I ESA report completed by Tighe & Bond in April 2012 no previous environmental reports were identified for the site during the conduct of this ESA Update.

Section 5
Records Review

5.1 Standard Environmental Records Search

A database search report that identifies sites listed on state and federal databases within the ASTM-required radii was obtained for the property from Environmental Data Resources Inc.™(EDR). A copy of the complete EDR report is provided as Appendix D.

The report includes the following databases specified by the AAI Phase I protocol:

Database	Search Radius	Total
National Priority List (NPL)	1 mile	0
NPL Delisted	0.5 mile	0
Comprehensive Environmental Response, Compensation and Liability Information System (CERCLIS)	0.5 mile	1
No Further Remedial Action Planned (NFRAP) Comprehensive Environmental Response Compensation and Liability Information System Archived Sites	0.5 mile	1
Resource Conservation and Recovery Information System (RECRIS), Resource Conservation and Recovery Act Corrective Actions (RCRA COR ACT)	1 mile	3
RECRIS Treatment, Storage, and Disposal Facilities (RCRA TSD)	0.5 mile	2
RECRIS Generator Sites (RCRA GEN)	0.25 mile	3
Federal Brownfield Management System (BMS)	0.5 mile	8
Emergency Response Notification System (ERNS)	0.12 mile	0
Tribal Lands	1 mile	0
CTDEEP Contaminated and Potentially Contaminated Sites (State Sites)	1 mile	11
State Spills 90	0.12 mile	1
Solid Waste Landfill (SWL) Facilities	0.5 mile	0
State/Tribal Leaking Underground Storage Tank (LUST)	0.5 mile	17
Regulated State Underground Storage Tank (UST) and Aboveground Storage Tank database (AST)	0.25 mile	28
State Engineering or Institutional Controls (State IC/EC)	0.25 mile	0
Voluntary Remediation Program Sites (VCP)	0.5 mile	0
State Brownfields	0.5 mile	2
State Programs (other)	0.25 mile	7
Federal Engineering and Institutional Controls (Federal IC/EC)	0.50 mile	0

A description of the databases, additional sources searched, and a complete listing of sites identified on the databases is provided in the EDR report.

Tighe & Bond evaluated the following to determine whether additional environmental records with respect to these facilities, including the orphan (non-geocoded) sites, should be reviewed.

- Case status (i.e., whether a No Further Action letter has been issued or a case has been closed)
- Type of database and whether the presence of soil or groundwater contamination is known
- Distance of the site from the subject property
- Whether the site is hydrogeologically up gradient or down gradient of the subject property based on local topography and the inferred southeasterly groundwater flow direction

Tighe & Bond reviewed the information provided using the above criteria and the findings are discussed in the following Sections.

5.1.1 Subject Site

The site property is listed in the Brownfields databases searched by EDR. The Brownfields listing pertains to the use of Federal funding for the Phase I ESA conducted for the site in June 2012.

5.1.2 Surrounding Properties

The EDR database report identified numerous listings for properties within the specified search radius. The following is a summary of information obtained from the database report.

5.1.2.1 NPL Sites and Delisted Sites

No National Priorities Listed or Delisted Sites were identified in the EDR report.

5.1.2.2 CERCLIS Sites

The Quinlan Russell facility at 5 Cross Street is the only CERCLIS Site identified within ½ mile of the site. This property is designated an archived CERCLIS Site also known as NFRAP (No-Longer Reporting) CERCLIS Site. According to the EDR report, this property was added to the EPA's Discovery Database in January 1990 and a Preliminary Assessment was conducted by EPA in June 1990. The EDR indicates the property was deferred by EPA to the RCRA Program at this time. This property was reportedly archived by EPA in January 1996. This property is located to the west/northwest of the site and appears to be hydrogeologically up gradient; thus, releases from this property have the potential to migrate with groundwater toward the site.

5.1.2.3 RCRA Facilities

According to the EDR report, three properties within ¼ mile of the site are listed as RCRA generators of hazardous wastes. The properties and generator status are summarized below:

C.R.C. Chrome Corporation at 169 Pratt Street – southeast of site

- Small quantity generator: generates 100-1,000 kg per month of hazardous waste

S.R.C. Construction Inc. at 200 Pratt Street – east of the site

- Transporter of hazardous waste

Star Cleaners & Laundromat at 144 Camp Street, northeast of the site

- Small quantity generator: generates 100-1,000 kg per month of hazardous waste

Based on the topography of the site and surrounding area, none of the properties appear hydrogeologically up gradient to the site. It is unlikely that releases from these properties would impact the site.

The aforementioned Quinlan Russell facility at 5 Cross Street is the only property within ½ mile of the site listed as a RCRA Corrective Action (RCRA COR) or RCRA Treatment, Storage, and Disposal (RCRA TSD) Site. According to the EDR report, this property is TSD facility subject to corrective actions (under 3004). The TSD listing pertains to land disposal from "incinerator". Numerous informal written enforcement actions were reportedly issued for this property from 1984 to 1986. The report also identifies numerous violations issued for the property from 1986 to 1994 regarding TSD closure/post closure and groundwater monitoring requirements. The RCRA COR listing for this property indicates these violations were "resolved" in 1994. This property appears to be hydrogeologically up gradient; thus, releases from this property have the potential to migrate with groundwater toward the site

Two additional RCRA COR Sites were identified within one mile of the site including:

- United Oil Recovery Inc. at 136 Gracey Avenue – northeast of the site
- Miller Company at 99 Center Street – southeast of the site

Neither of the properties appear hydrogeologically up gradient to the site, thus it is unlikely that releases from these properties would impact the site.

5.1.2.4 Federal and State Brownfields Sites

The following properties were identified as Federal Brownfields Sites:

- Meriden Hub at 1 & 77 State Street / 30 & 50 East Main Street – southwest of the site
- Meriden Enterprise Center at 290 Pratt Street – northeast of the site
- 48 Elm Street - southeast of the site

None of the properties appear hydrogeologically up gradient to the site, thus it is unlikely that releases from these properties would impact the site.

The Mulcahy Complex at 294 Colony Street located approximately 0.5 miles northwest of the site was the only State Brownfields Site identified. Although this property appears to be hydrogeologically up gradient of the site, it is unlikely that releases would pose a significant risk of impact given its distance from the site.

5.1.2.5 ERNS Sites

No Emergency Response Notification System (ERNS) Sites were identified within one eighth of a mile of the site.

5.1.2.6 Tribal and State Sites

According to the EDR report, thirty-one properties within 1 mile of the site are reported on the List of Contaminated or Potentially Contaminated Sites (State Sites) by the CTDEEP. Listings for these properties were reviewed and only two of these properties appear hydrogeologically up gradient (northwest) of the site including:

- J.B. Coggins Manufacturing Company at 5 Cross Street
- Getty Petroleum at 213 Colony Street

According to the EDR report, the J.B. Coggins Manufacturing Company is the same property as the aforementioned Quinlan Russell property. The report indicates the property was purchased by Russell Quinlan in June 1990. The listing for J.B. Coggins Manufacturing Company indicates this property was added to the state Superfund Site Discovery Database in July 1987 related to a lagoon impoundment containing metal hydroxide sludge.

According to the EDR report, the Getty Petroleum property enrolled in the states Property Transfer Program by filing Form III and Environmental Condition Assessment Form (ECAF) with CTDEEP in 1991 as part of a transfer of ownership from Southern New England Telephone Company. No information regarding the nature or type of contamination at this property was provided in the EDR report.

Based on the topography of the site and surrounding area, releases from these properties have the potential to migrate with groundwater toward the site.

5.1.2.7 Spill Sites

Six spill Sites were identified in the EDR report. However, only one appears to be hydrogeologically up gradient (northwest) of the site:

- Silversmith Square at 134 State Street

This property has two spill listings. According to the EDR report, the first listing only indicates the cause of the incident was “container failure”. No information regarding the type of substance or quantity released was provided. . This spill is listed as having a “closed” status. The second spill listing for this property indicates a release of 0.5 gallons of transformer oil occurred from a transformer on August 4, 2006. This spill is also listed as having a “closed” status. No other information pertaining to these releases was identified in the EDR report. Based on the topography of the site and surrounding area, releases from this property may have the potential to migrate with groundwater toward the site.

5.1.2.8 Solid Waste Landfills

According to the EDR report there are no solid waste landfills within ½ mile of the site.

5.1.2.9 Leaking USTs

According to the EDR report, there are twenty-eight LUST listings identified within ½ mile of the site. Based on our review of the reported LUSTs, four of the listings appear hydrogeologically up gradient (northwest) of the site including:

- Malerba Service Station and G.T Tires at 155 Colony Street
- Getty Gas Station at 213 Colony Street

- Edward S. Mull Company at 190 Colony Street

According to the EDR report, the property at 155 Colony Street has two LUST listings. The first listing is identified as G.T Tires and indicates 10 gallons of waste oil was released to the ground surface during removal of a 5,000-gallon UST in June 1999. The second listing is identified as Malerba Service Station and indicates 10 gallons of gasoline was released to soil and groundwater due to an inground tank failure and transfer line failure in July 1999. The EDR report indicates soil removal was conducted in both instances. These LUST listings are identified as having a "closed" status.

According to the EDR report, the property at 213 Colony Street is identified as having an uncontrolled release of approximately 4000-5000 gallons of gasoline from a piping failure and overfill in June 1991. The report indicates remediation consisting of tank removal, product removal, venting, and installation of wells was initiated. The remedial effort is identified as not yet completed.

According to the EDR report, the property at 190 Colony Street is identified as having a release of #2 fuel oil from a 1,000-gallon UST in August 2006. The report indicates the UST was removed and confirmatory samples were collected. This LUST listing is identified as having a "closed" status.

Based on the topography of the site and surrounding area, releases from these properties have the potential to migrate with groundwater toward the site.

5.1.2.10 USTs/ASTs

According to the EDR report, there are twenty-two UST listings identified within 1/4 mile of the site. Based on our review of the reported USTs, seven of the listings appear hydrogeologically up gradient (northwest) of the site including:

- G.R. Cummings Company at 198 State Street
- Silversmith Square at 134 State Street
- Parkside Limited Partnership on Park Street
- W.A. Kelsey Company at 30 Cross Street
- YWCA at 169 Colony Street
- Colony Auto Service at 186 Colony Street
- Getty Gas Station at 213 Colony Street

Based on the topography of the site and surrounding area, releases from these properties have the potential to migrate with groundwater toward the site.

5.1.2.11 State and Federal IC/EC

According to the EDR report there are no properties within ½ mile of the site identified on the state or federal databases for institutional or engineering controls.

5.1.2.12 State Remediation Programs

The EDR report identified five properties on CTDEEP's Property Transfer Program Database located within ¼ mile of the site. Based on our review of the listings, only two of the listings appear hydrogeologically up gradient (northwest) of the site including:

- J.B. Coggins Manufacturing Company at 5 Cross Street

- Getty Petroleum at 213 Colony Street

According to the EDR report, indicates the property at 5 Cross Street was entered into the states Property Transfer Program was purchased by Russell Quinlan in June 1990. No additional information for this listing was provided in the EDR report.

According to the EDR report, the Getty Petroleum property enrolled in the states Property Transfer Program by filing Form III and Environmental Condition Assessment Form (ECAF) with CTDEEP in 1991 as part of a transfer of ownership from Southern New England Telephone Company. No information regarding the nature or type of contamination at this property was provided in the EDR report.

Based on the topography of the site and surrounding area, releases from these properties have the potential to migrate with groundwater toward the site.

According to the EDR report, the Kings Cleaners & Laundry Center at 326 Center Street is the only property within ½ mile of the site that is listed in the Voluntary Remediation Program. This property appears to be hydrogeologically cross-gradient to the site; thus, releases from this property are unlikely to have a direct impact to the site.

5.1.3 Non-Geocoded Site Summary

Due to poor or inadequate address information, fourteen non-geocoded properties were not mapped as part of the EDR report. As such, distance, topographical, and presumed hydrogeological measurements relative to the site are unknown. Based on our review of information provided for these properties, none of them appear to be directly associated with the site.

5.2 Additional Environmental Records Sources

Tighe & Bond visited the CTDEEP Public File Room on November 13, 2013 and City of Meriden Municipal offices on November 8, 2013 to request available files for the site. According to CTDEEP and municipal personnel, no files exist for the site. No additional environmental records sources were researched as part of this Phase I ESA Update.

5.3 Physical Setting

5.3.1 Soil Information

According to the Natural Resources Conservation Service (NRCS) Web Soil Survey (WSS) data for the State of Connecticut (NRCS Webpage, 2009), the site is identified as containing Urban land soils. Urban land soils is defined by NRCS as land mostly covered by streets, parking lots, buildings, and other structures of urban areas. A soils map of the site area is provided as Figure 3.

According to the *Surficial Materials Map of Connecticut* (United States Geological Survey/Department of Environmental Protection, Connecticut Geological and Natural History Survey, 1992), and CTDEEP Geographic Information Systems (GIS) surficial materials data, soils beneath the site are classified as sand overlying fines and sand and gravel. Sand overlying fines is of variable thickness, commonly in inclined forest beds and overlies thinly bedded fines of variable thickness (distal deltaic deposits overlying lake-bottom sediment). Sand and gravel is composed of mixtures of gravel and sand within individual layers and as alternating layers ranging from 25 to 50 percent gravel particles and from 50 to 75 percent sand particles. Sand and gravel layers are well to

poorly sorted; bedding may be distorted and faulted due to post-depositional collapse. A surficial materials and geology map of the site area is provided as Figure 4.

5.3.2 Geology

According to the *Bedrock Geologic Map of Connecticut* (U.S. Geological Survey, 1985), and CTDEEP Geology GIS data, the site is located within the New Haven Arkose formation. Specifically, the site is underlain by a reddish, poorly sorted arkose. A surficial materials and geology map of the site area is provided as Figure 4.

5.3.3 Flood Plain and Wetlands Information

According to the FEMA Flood Insurance Rate Map and GIS data, the site is located within a 100-year flood zone. According to the National Wetlands Inventory and CTDEEP Wetlands GIS databases, wetlands are not present on the site. An environmental resources map of the site area is provided as Figure 5, which includes flood plain and wetland mapping.

5.3.4 Groundwater Classification and Flow

Current CTDEEP GIS data for Aquifer Protection Areas (APAs) in Meriden, CT (January 2012) does not include any final or preliminary APAs within the site area. Figure 6 depicts CTDEEP APAs within the vicinity of the site.

According to the CTDEEP Bureau of Water Management, groundwater at the site is classified as GB. CTDEEP Water Quality Standards (WQS; effective April 12, 1996) indicate that GB groundwater is designated for industrial process water and cooling waters; baseflow for hydraulically connected surface water bodies; and is presumed not suitable for human consumption without treatment. Discharge restricted to: treated domestic sewage, certain agricultural wastes, certain water treatment wastewaters and discharge from septage treatment facilities subject to stringent treatment and discharge requirements, and other wastes of natural origin that easily biodegrade and present no threat to groundwater (certain other biodegradable wastewaters subject to soil attenuation). Based on the topography of the site, groundwater is expected to flow southeast towards Harbor Brook, which intersects the property to the southeast of the site. Harbor Brook is classified by CTDEEP as B surface water. Based on CTDEEP WQS, B surface water is designed for recreational use: fish and wildlife habitat; agricultural and industrial supply and other legitimate uses including navigation. Discharge restricted to: discharges from public or private drinking water treatment systems, dredging and dewatering, emergency and clean water discharges. Figure 6 provides the CTDEEP water classifications and surface elevation contour lines for the site area.

5.4 Historic Use Information

Tighe & Bond reviewed available historic city directories, aerial photographs, and historic Sanborn Fire Insurance Maps from various sources to document historical land uses for the site and potential environmental concerns. Copies of these documents are provided in Appendix E.

5.4.1 Topographic Maps

Tighe & Bond reviewed available on-line historic USGS topographic maps for the years: 1893, 1946, 1955, and 1992. Topography of the site and surrounding area appear consistent in all historic topographic maps reviewed.

1893: Land use within the vicinity of the site appears to be densely populated. No development is depicted on the site. Small structures are present along Pratt Street and State Streets to the south. The New York, New Haven, Hartford Railroad line and Meriden Station are present west of the site on State Street. Harbor Brook is depicted on the properties to the south and east of the site.

1946 & 1955: The area surrounding the site property is more densely developed with larger structures depicted along Pratt Street and State Street to the south. The New York, New Haven, Hartford Railroad line and Meriden Station are present west of the site on State Street. A church is depicted near the southeastern corner of the site. It is unclear from the map whether the church is located on the site or along the boundary of the site. No other development is depicted on the site. Harbor Brook is depicted on the properties to the south and east of the site.

1992: Some new development is depicted on the 1992 topographic map along Pratt Street. No structures are present on the site. Harbor Brook is depicted on the properties to the south and east of the site.

Topographic Maps are included in Appendix E.

5.4.2 Directories

City of Meriden directories for Cedar, Park, and State Streets dated 2010 to 1940 available at the Meriden Public Library were reviewed in approximate five year increments. No listings for the site were identified in the directories reviewed. Various listings for commercial and industrial businesses were observed for properties along State Street in the vicinity of the site. Residential listings were observed for properties along Park and Cedar Streets in the vicinity of the site.

5.4.3 Aerial Photographs

Historical aerial photographs of the site and surrounding area dated 1934, 1951, 1960, 1970, 1986, 1990, 1995, 2004, and 2008 were reviewed through the Connecticut State Library's on-line database. The current aerial photograph for the site area was reviewed using Bing Maps (2010). Aerial photographs are included in Appendix E.

1934: The site appears developed with numerous buildings of various sizes along State, Park, Court, and Cedar Streets. A cleared area, possibly a parking lot, is depicted in the northern section of the site. The area surrounding the site appears heavily developed with a mix of commercial, industrial, and residential land uses.

1951: The site and area surrounding appear similar to the 1934 aerial photograph

1960 & 1970: The site appears to be developed as a public park. The on-site buildings in earlier photographs are not depicted. There is only one building depicted on the southeast corner of the site which appears to be associated with an apparent pool on the northeast corner of the site. The southwest portion of the site appears developed as a parking lot. The area surrounding the site has changed significantly. The properties to the south of the site have been cleared and redeveloped with the Mills Memorial Housing Complex and associated parking lot. Harbor Brook is depicted intersecting the Mills Memorial Housing Complex. The properties to the north and east of the site have been redeveloped with residential apartment buildings. Increased commercial development is depicted west of the site.

1986 & 1990: The site and surrounding area are depicted similar to the 1970 aerial photograph except additional portions of Harbor Brook to the south and east appear to have been filled or covered.

1995 - 2010: The pool and building are no longer depicted on the northeast side of the site. The site and surrounding area appear similar to current conditions. The 2004 aerial photograph depicts several apparent storage trailers in the parking lot on the southwest portion of the site.

Aerial photographs are included in Appendix E.

5.4.4 Sanborn Fire Insurance Maps

Historical Sanborn Fire Insurance Map of the site and surrounding area were reviewed through the Connecticut State Library's on-line database. Sanborn Maps dated 1884, 1891, 1896, 1901, 1950, and 1953 were reviewed.

1884: The north side of the site is developed with six tenement buildings. A saloon and dwelling are depicted on the southwest corner of the site. The area surrounding the site is depicted with scattered residential and commercial uses. Harbor Brook is depicted intersecting the properties to the south and east of the site. The G.M. Cleland Manufacturers of Carriages and the A.H. Merriman Machine Shop are depicted on the abutting property to the south of the site. Meriden Britannia Company is depicted farther south at the intersection of State and Mill Streets.

1891: The site use appears similar to the 1884 Sanborn Map. However, an additional dwelling is depicted on the northwest corner of the site and a grocery is now depicted on the southwest corner of the site. The dwelling in this location depicted in the 1884 Sanborn Map now appears as vacant storage. The A.H. Merriman Company (on the southerly abutting property) is now identified as a manufacturer of punches and stamps. The street abutting the southeast side of the site is identified as Court Street with residential and commercial properties as well as Harbor Brook depicted beyond. The area surrounding the site has increased with commercial and industrial development including the H.L. Morehouse Sash, Door, and Blind Factory to the south of the site along Mills and State Streets as well as various other factories and commercial uses along State Street to the west of the site.

1896: The site appears similar to previous Sanborn Maps except a "foundation" is depicted on the northeast corner of the site. The G.M. Cleland Carriage Works located on the property to the south of the site has been replaced by S.D. Smith Sash, Door, and Blind Factory. The A.H. Merriman Factory is also still depicted to the south of the site. The area surrounding the site is similar to previous Sanborn Maps with increased commercial development to the west, east, and south.

1901: The site and surrounding area appear similar to previous Sanborn Maps.

1950 & 1953: The site is depicted with increased residential development including 15 dwellings and apartment buildings, 9 auto storage sheds (private garages), and 4 buildings identified as "storage". The contents stored in these buildings are not identified. The area surrounding the site is similar to previous Sanborn Maps with increased commercial development to the west, east, and south. The A.H. Merriman Company on the property to the south is now depicted as plumbing supplies and the S.D. Smith Sash, Door, and Blind Factory is now depicted as Iron Works & Welding along with Junk Storage. The property farther south of the site along State and Mill Streets is now depicted as the H. Wales Lines Company Storage.

5.5 Historic Adjoining Property Use

The area surrounding the site increased with commercial and industrial development during the late 1800s and early 1900s. The properties abutting the south side of the

site were historically developed for industrial purposes. The properties to the east of the site were historically used for residential and commercial purposes. The properties to the west of the site were historically developed for various commercial and industrial uses including mill working, a coal yard, storage facilities, and plumping supplies.

Section 6
Site Reconnaissance

6.1 Methodology

Tighe & Bond conducted a site reconnaissance on November 8, 2013. The inspection included a walk-through of the site and around site boundaries for the purpose of identifying RECs. Tighe & Bond was escorted by Jason Valentine of the Meriden Housing Authority. All accessible areas of the site were inspected as part of the Phase I ESA Update. Photographs taken during this visit are included in Appendix C.

A visual inspection of adjoining properties from the subject property line, public rights-of-way or other vantage points (e.g. aerial photography) was conducted. The visual inspection included observations regarding the potential for hazardous substances or hazardous wastes that may be or may have been stored, treated, handled or disposed.

6.2 Site Setting

The site is located in a highly urbanized area in close proximity to the downtown and Meriden Railroad Station. Land use in the vicinity of the site is a mix of residential and commercial properties with scattered industrial developments.

The site currently exists as a public park.

6.3 Observations

The site is bounded to the north by Park Street, to the east by Cedar Street, to the west by State Street and to the south by Mills Memorial Housing Complex and associated parking lot. The southwest portion of the site exists as a paved parking lot. A playground is located in the center of the site. A basketball court is located on the southeast corner of the site. The remaining portions of the site consist of grassy landscaped areas. No staining of pavement or areas of stressed vegetation was observed during the site visit. Two catch basins were observed in the grass on the central part of the site. The topography of the site is relatively flat with a slight slope to the southeast. No RECs were observed during the site reconnaissance.

Photographs taken during the site inspection are included in Appendix C.

6.4 PCB Containing Equipment

No potentially PCB containing equipment was observed during the site inspection.

6.5 Petroleum Containing Equipment

No evidence of potential underground storage tanks (USTs), aboveground storage tanks (ASTs), or associated tank piping was observed during the site inspection.

6.6 Hazardous Materials and Waste

No hazardous materials or hazardous wastes were observed during the site inspection.

6.7 Adjoining Property Observations

The purpose of the reconnaissance was to observe general land use in the vicinity of the site and confirm the location of the facilities identified on the environmental database search. In general, the surrounding property uses consist of residential and commercial land uses. The following information pertaining to adjacent properties was compiled from the site reconnaissance and the City of Meriden Tax Assessor GIS database (refer to the City of Meriden Assessor's Map in Appendix B for the parcels referenced below).

- To the East: Cedar Street and apartments
- To the West: State Street and commercial properties
- To the North: Park Street and apartments
- To the South: Parking lot and Mills Memorial Housing Complex

No overt evidence of environmental concerns was observed in association with the adjoining properties at the time of the site reconnaissance.

Section 7
Interviews

7.1 Owner

Site owner information for the Phase I ESA Update was provided by City personnel in each of the various municipal departments as documented below.

7.2 Occupants

The site is used as a public park and there are no direct occupants to interview.

7.3 Local Government

Local agencies were contacted or visited by Tighe & Bond on November 8, 2013 regarding records of environmental concerns, violations, and/or permits for the purpose of updating the April 2012 ESA.

7.3.1 Tax Assessor

Tighe & Bond reviewed the tax assessor database for the City of Meriden. The property card and parcel map are included in Appendix B. No environmentally pertinent information was obtained for the site from the Tax Assessor.

7.3.2 Building Department

Tighe & Bond contacted Bill Lussier, City of Meriden Building Official. According to Mr. Lussier, no files exist for the site. Mr. Lussier was unaware of any environmental issues for the site or abutting properties.

7.3.3 Planning and Zoning

Tighe & Bond visited the City of Meriden Planning and Zoning Department to obtain available information for the site. According to department personnel there are no records on file for the site. The department representative was unaware of any environmental issues for the site or abutting properties.

7.3.4 Fire Department

Tighe & Bond visited the City of Meriden Fire Marshal's office to obtain available information for the site. According to department personnel there are no records on file for the site. The department representative was unaware of any environmental issues for the site or abutting properties.

7.3.5 Health Department

Tighe & Bond contacted Scott Bryden of the City of Meriden Public Health Department to obtain available information for the site. According to Mr. Bryden there are no records on file for the site. Mr. Bryden was unaware of any environmental issues for the site or abutting properties.

7.3.6 Engineering/Public Works Department

Tighe & Bond visited the City of Meriden Engineering/Public Works Department to obtain available information for the site. According to department personnel there are no records on file for the site. The department representative was unaware of any environmental issues for the site or abutting properties.

Section 8
Additional Services

8.1 Asbestos Containing Materials

No buildings currently exist at the site. It is unknown whether asbestos containing building materials were associated with former on-site structures that were demolished sometime between 1953 and 1960. It is also unknown if the demolition material from the former on-site structures was removed or used as on-site fill material.

8.2 Radon

The Connecticut Department of Public Health *Indoor Radon Potential Map of Connecticut* dated 1997 was reviewed to determine the radon propensity. The radon potential rating indicates the percentage of tested homes in these areas with basement air radon levels greater than 4.0 picocuries per liter (pCi/L, the USEPA action level). Based on this map, the area in which the site is located is identified as moderate to low-moderate (22% to 16%).

As per USEPA guidelines, the only way to assess potential radon gas exposure risks is to conduct a radon assessment. In addition, the USEPA recommends that follow-up tests on buildings should be conducted when major modifications are made either to the building structure or HVAC system or the HVAC system's operation settings.

Radon testing was not conducted as part of this ESA Update.

8.3 Lead Based Paint

No buildings currently exist at the site. It is unknown whether lead based paint was associated with former on-site structures that were demolished sometime between 1953 and 1960. It is also unknown if the demolition material from the former on-site structures was removed or used as on-site fill material.

8.4 Regulatory Compliance

No issues or violations with regard to regulatory compliance as it pertains to identification of RECs for the site were identified during the conduct of this ESA Update.

8.5 Cultural and Historic Resources

An assessment of historic and archaeological resources on the site was not completed as part of this ESA Update.

8.6 Industrial Hygiene, Indoor Air, and Mold

Since the site is undeveloped land, an assessment of industrial hygiene, indoor air and mold was not completed as part of this ESA Update.

8.7 Health and Safety

Since the site is undeveloped land, an assessment of Occupational Safety and Health Administration compliance was not completed as part of this ESA Update.

8.8 Ecological Resources and Endangered Species

An assessment of potential ecological resources was not completed as part of this ESA Update. However, according to CTDEEP mapping for State and Federal Listed Species and Significant Natural Communities for Meriden, the site is not located within a listed species and natural community area. Figure 5 (Environmental Resources Map) depicts the site relative to these areas.

Section 9
Summary and Recommendations

9.1 Summary

Tighe & Bond has performed a Phase I ESA Update for the property at 62 Cedar Street in Meriden, CT (the site) in conformance with the AAI Final Rule, ASTM Practice E 1527-05, and CTDEEP Site Characterization Guidance. Any exceptions to or deletions from, this practice are described in Section 10.1 of this report

The site was utilized for residential and commercial purposes from the late 1800 until the 1950s. Former commercial uses were primarily located on the west portion of the site and included a saloon, grocery, and storage structures. Since 1960 the site has been used as a public park. From 1960 to 1990s a public pool was located on the northeast corner of the site.

The area surrounding the site was historically developed for commercial and industrial purposes with scattered residential uses. Industrial usage of the property to the south of the site along State and Mill Streets occurred from the late 1800s until the 1950s. This property currently consists of a parking lot associated with the Mills Memorial Housing Complex. The remaining properties surrounding the site consist primarily of residential and commercial land uses with scattered industrial uses to the north and east. Numerous listings for properties of concern surrounding the site were identified in the EDR environmental database report. Several of these properties appear hydrogeologically up gradient of the site, thus releases from these properties have the potential to migrate with groundwater toward the site.

Tighe & Bond has performed a Phase I ESA Update for the site in conformance with the AAI Final Rule, ASTM Practice E 1527-05, and CTDEEP Site Characterization Guidance Document. Any exceptions to or deletions from, this practice are described in Section 10.1 of this report. This assessment has revealed no evidence of RECs in connection with the site. However, we have identified the following environmental concerns in connection with the site that may be considered potential RECs.

Fill Material

- Potential for fill material of unknown composition to have been placed on-site to fill former building foundations during redevelopment activities in the 1950s and filling of the former public pool (circa 1990). The fill material could have included urban fill and/or building demolition debris from former on-site structures.. Contaminants of Concern (COC) associated with building materials include asbestos, lead, polychlorinated biphenyls (PCBs). COCs associated with urban fill material include extractable total petroleum hydrocarbons (ETPH), volatile organic compounds (VOCs), metals and polycyclic aromatic hydrocarbons (PAHs).

Heating Oil Storage

- Potential for former structures to have been heated with coal, kerosene, or other heating oils that would have likely been stored in either ASTs or USTs. COCs associated with these types of fuels include extractable total petroleum hydrocarbons (ETPH), volatile organic compounds (VOCs), and semi-volatile organic compounds (SVOCs).

Off Site Concerns

- Potential impacts from off-site releases on properties considered to be hydrogeologically up gradient of the site including:
  - J.B. Coggins Manufacturing Company and Quinlan Russell Company at 5 Cross Street
  - Getty Petroleum at 213 Colony Street
  - Silversmith Square at 134 State Street
  - Malerba Service Station at 155 Colony Street
  - Edward S. Mull Company at 190 Colony Street
  - G.R. Cummings Company at 198 State Street
  - Parkside Limited Partnership on Park Street
  - W.A. Kelsey Company at 30 Cross Street
  - YWCA at 169 Colony Street
  - Colony Auto Service at 186 Colony Street

Tighe & Bond's review of information for the site found no records which suggest that the site meets the definition of an "establishment" as defined by the Connecticut General Statutes Section 22a-134a through 22a-134e. An environmental attorney should be consulted as to the status of the site as an establishment.

Tighe & Bond has performed this Phase I ESA Update in accordance with guidelines described in the AAI Final Rule, ASTM E1527-05 and CTDEEP Site Characterization Guidance Document to identify RECs and COCs at this site in a manner consistent with standard practice in the industry. However, as indicated in the ASTM standard, "No environmental site assessment can wholly eliminate uncertainty regarding the potential for RECs in connection with a property. Performance of this practice is intended to reduce, but not eliminate, uncertainty regarding the potential for RECs in connection with a property, and the practice recognizes reasonable limits of time and cost."

9.2 Data Gaps

The following data gaps were identified during the conduct of this Phase I ESA Update:

- An title and lien search was not completed as this information was not provided by the User

It is the opinion of the Environmental Professional that the above-deficiencies will not detrimentally affect the identification of RECs. This opinion is based on the following factors:

  - The lack of title and lien search should have no effect on the identification of RECs since sufficient information for the site was available.
  - Sufficient information was available to identify RECs based on historic information and the site inspection.

9.3 Recommendations

A Phase II Environmental Site Assessment is recommended to determine if releases of COCs (ETPH, VOCs, PAHs, PCBs, Metals, and asbestos) have resulted from deposition of fill material, from heating oil storage, and if known off-site releases have impacted groundwater beneath the site. The Phase II ESA would include soil and groundwater sampling for COCs at the RECs that have been identified from this Phase I ESA Update.

9.4 Opinion of Environmental Professional

Based on the findings of the Phase I ESA Update it is our opinion that former heating oil storage, placement of fill material, and possibly demolition debris being used on-site to fill former building foundations, represent conditions indicative of releases or threatened releases of hazardous substances, pollutants and contaminants, petroleum products, on, at, in, or to the subject property.

It is also our opinion that a Phase II ESA is warranted to determine if releases of hazardous substances, pollutants and contaminants, or petroleum products have occurred to site soil or groundwater.

Section 10
Environmental Certification

10.1 Deviations

No deviations from the ASTM Standard E 1527-05 were encountered during the conduct of this Phase I ESA Update.

10.2 Limitations

This report is prepared on behalf of and for the exclusive use of the City of Meriden (Client) and is subject to and issued in accordance with the Agreement and the provisions thereof. This report and any findings contained therein shall not, in whole or in part, be provided to or used by any other person, firm, entity or governmental agency in whole or in part, without the prior written consent of Client and Tighe & Bond. However, Tighe & Bond acknowledges and agrees that, subject to the Limitations set forth herein and prior written approval by Tighe & Bond, this report may be provided to specific financial institutions, attorneys, title insurers, lessees and/or governmental agencies identified by Client at or about the time of issuance of the report in connection with the conveyance, mortgaging, leasing, or similar transaction involving the real property which is the subject matter of a report and any work product. Use of this report for any purpose by any persons, firm, entity, or governmental agency shall be deemed acceptance of the restrictions and conditions contained therein, these Limitations and the provisions of Tighe & Bond's Agreement with Client. No warranty, express or implied, is made by way of Tighe & Bond's performance of services or providing an environmental site assessment, including but not limited to any warranty with the contents of a report or with any and all work product.

In preparing a report, Tighe & Bond, Inc. may rely on certain information provided by governmental agencies or personnel as well as information and/or representations provided by other persons, firms, or entities, and on information in the files of governmental agencies made available to Tighe & Bond at the time of the site assessment. To the extent that such information, representations, or files may be inaccurate, missing, incomplete or not provided to Tighe & Bond, Tighe & Bond is not responsible. Although there may be some degree of overlap in the information provided by these various sources, Tighe & Bond does not assume responsibility for independently verifying the accuracy, authenticity, or completeness of any and all information reviewed by or received from others during the course of the site assessment.

Unless otherwise noted, a survey (which includes observations, sampling and analysis) for the presence of polychlorinated biphenyls (PCBs) and asbestos contained in building materials, mold and/or lead-based paint is not conducted as part of an assessment.

Unless otherwise noted, an evaluation (which includes observation, sampling and analysis) for Vapor Intrusion Conditions (VIC) is not conducted as part of an assessment.

No attempt is made to assess the compliance status of any past or present Owner or Operator of a site with any Federal, state, or local laws or regulations, unless specifically indicated otherwise in writing.

Findings, observations, and conclusions presented in this report, including but not limited to the extent of any subsurface explorations or other tests performed by Tighe & Bond, are limited by the scope of services outlined in the Agreement, which may establish schedule and/or budgetary constraints for an environmental assessment or phase thereof. Furthermore, while it is anticipated that each assessment will be performed in accordance with generally accepted professional practices and applicable standards (such as ASTM, etc.) and then applicable state and Federal regulations, as may be further described in the report and/or the Agreement, Tighe & Bond does not assume responsibility for the impacts of any changes in environmental standards, practices, or regulations subsequent to performance of its services.

The assessment presented in each report is based solely upon information obtained or received prior to issuance of the report, including a limited number of subsurface explorations (if performed) made on the dates indicated. If additional environmental or other relevant information is developed at a later date, Client agrees to bring such information to the attention of Tighe & Bond promptly. Upon evaluation of such information, Tighe & Bond reserves the right to recommend modification of this report and its conclusions.

Except as may be noted specifically within the text of this report, no laboratory testing is performed as part of a site assessment. If such analyses have been conducted by an outside laboratory, Tighe & Bond may rely upon the analyses or data provided, and makes no representation that an independent evaluation of the reliability of such testing has been conducted, with the exception of reviewing standard quality assurance/quality control data that may have been provided with the test results.

Although chemical analyses may be performed for specific parameters at specific locations during the course of a site assessment, as described in a report, the results are not definitive regarding the presence of the parameters at other concentrations or the absence of the parameters at other locations on the site. Additional chemical constituents not included in the list of analyzed parameters for a study may be present in soil and/or ground water at a site, and Tighe & Bond assumes no responsibility for chemical constituents or parameters not analyzed.

If included, any database search is conducted under the Notice of Disclaimer/Waiver of Liability included in the database search report.

10.3 Reliance

The Environmental Professional Hereby certifies that this Phase I ESA Update has been conducted in accordance with EPA's AAI Final Rule and ASTM E-1527-05. This Phase I ESA Update has been prepared for the sole use of the City of Meriden. This Phase I ESA update should not be relied upon by other parties without the express written consent of Tighe & Bond and the City of Meriden.

In accordance with Section 4.6 of ASTM E 1527-05 and 40 CFR §312.20, a Phase I ESA conducted within one year prior to the date of property acquisition is considered to be

valid. However, the following components must be conducted or updated within 180 days prior to the date of property acquisition/real estate transaction:

- Interviews with past and present owners, operators and occupants;
- Searches for recorded environmental cleanup liens;
- Review of governmental records;
- Site Reconnaissance of the property and adjoining properties; and
- The declaration by the Environmental Professional

10.4 Environmental Professional Signature

We declare that to the best of our professional knowledge and belief, we meet the definition of Environmental Professionals as defined in § 312.10 of 40 CFR 312. We have the specific qualifications based on education, training, and experience to assess a property of the nature, history, and setting of the subject property. We have developed and performed the all appropriate inquiries in the conformance with the standards and practices set for the in 40 CFR 312.

_____

Amy J. Vaillancourt, Senior Environmental Scientist
Senior Project Manager, Associate

_____

James T. Olsen, LEP
Senior Project Manager, Associate

Tighe&Bond

APPENDIX A

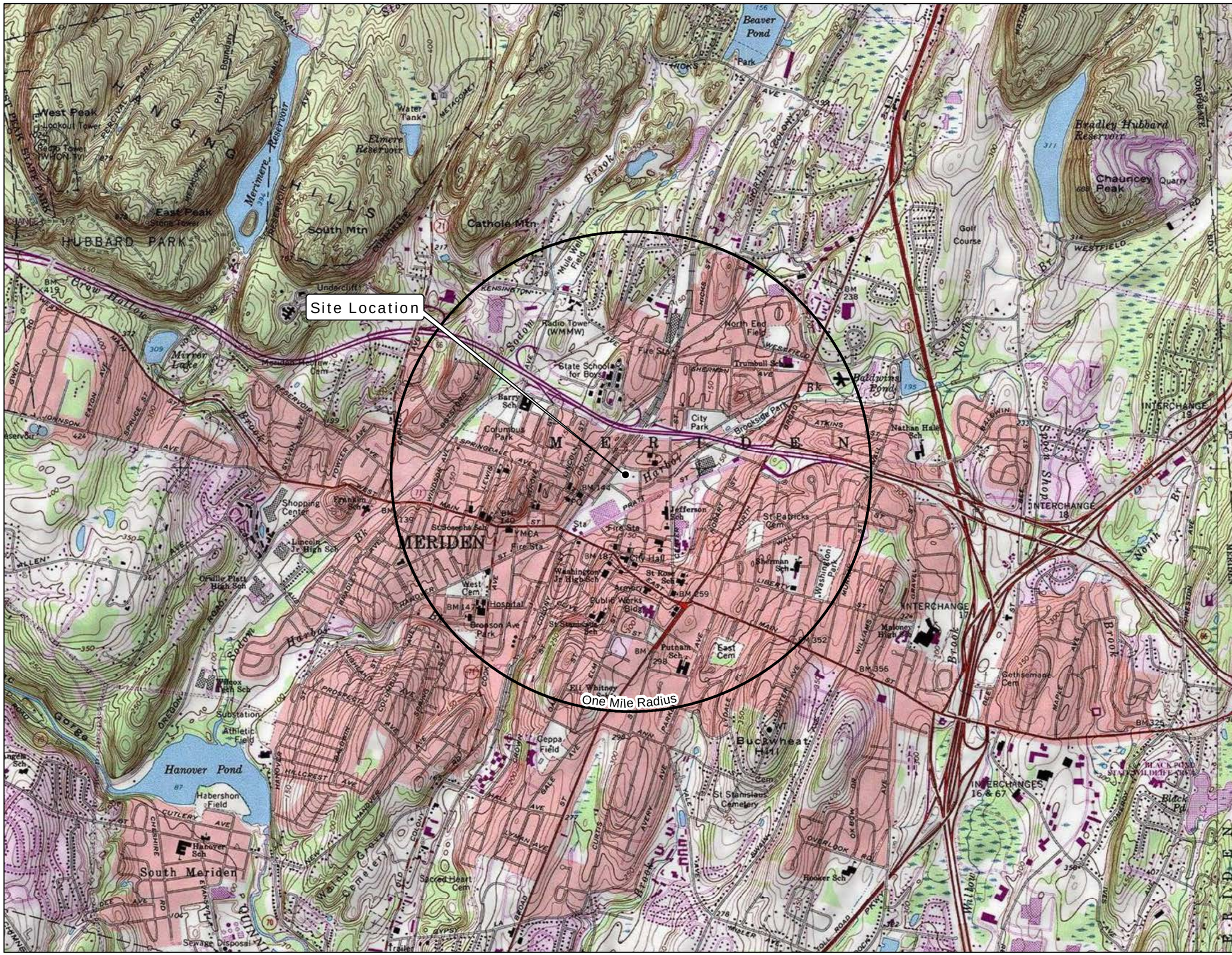

FIGURE 1
SITE LOCATION MAP

LEGEND

- Site Location
- 1-Mile Radius

LOCUS MAP

0 1,000 2,000 Feet

1 " = 2,000 '

NOTES

Data Source: U.S Geological Survey, in cooperation with CTDEEP, Office of Information Management

Based on USGS Topographic Map for Meriden, CT, Rev. 1992, 1:24,000

Coordinate System: NAD 1983 StatePlane Connecticut FIPS 0600 Feet
Projection: Lambert Conformal Conic
Datum: North American 1983
Units: Foot US

62 CEDAR STREET
MERIDEN, CONNECTICUT

March, 2012

Tighe&Bond
Consulting Engineers
Environmental Specialists

FIGURE
1

Y:\Site_Locus_Figures\MeridenCT\62_CedarSt\Figure1_SiteLocation_62_CedarSt.mxd Date Saved: 3/27/2012 User: ncd

FIGURE 2
SITE PLAN

LEGEND

- Approximate Site Boundary
- Approximate Parcel Boundary
- Watercourse
- Waterbody

LOCUS MAP

0 25 50 Feet

1 " = 50 '

NOTES

Data source: CTDEEP
Ortho: Bing Maps, 2010

Coordinate System: NAD 1983 StatePlane Connecticut FIPS 0600 Feet
Projection: Lambert Conformal Conic
Datum: North American 1983
Units: Foot US

62 CEDAR STREET
MERIDEN, CONNECTICUT

April, 2012

Tighe&Bond
Consulting Engineers
Environmental Specialists

FIGURE
2

Y:\Site_Locus_Figures\MeridenCT\62_CedarSt\Figure2_SitePlan_62_CedarSt.mxd Date Saved: 3/27/2012 User: ncd

FIGURE 3
SOILS MAP

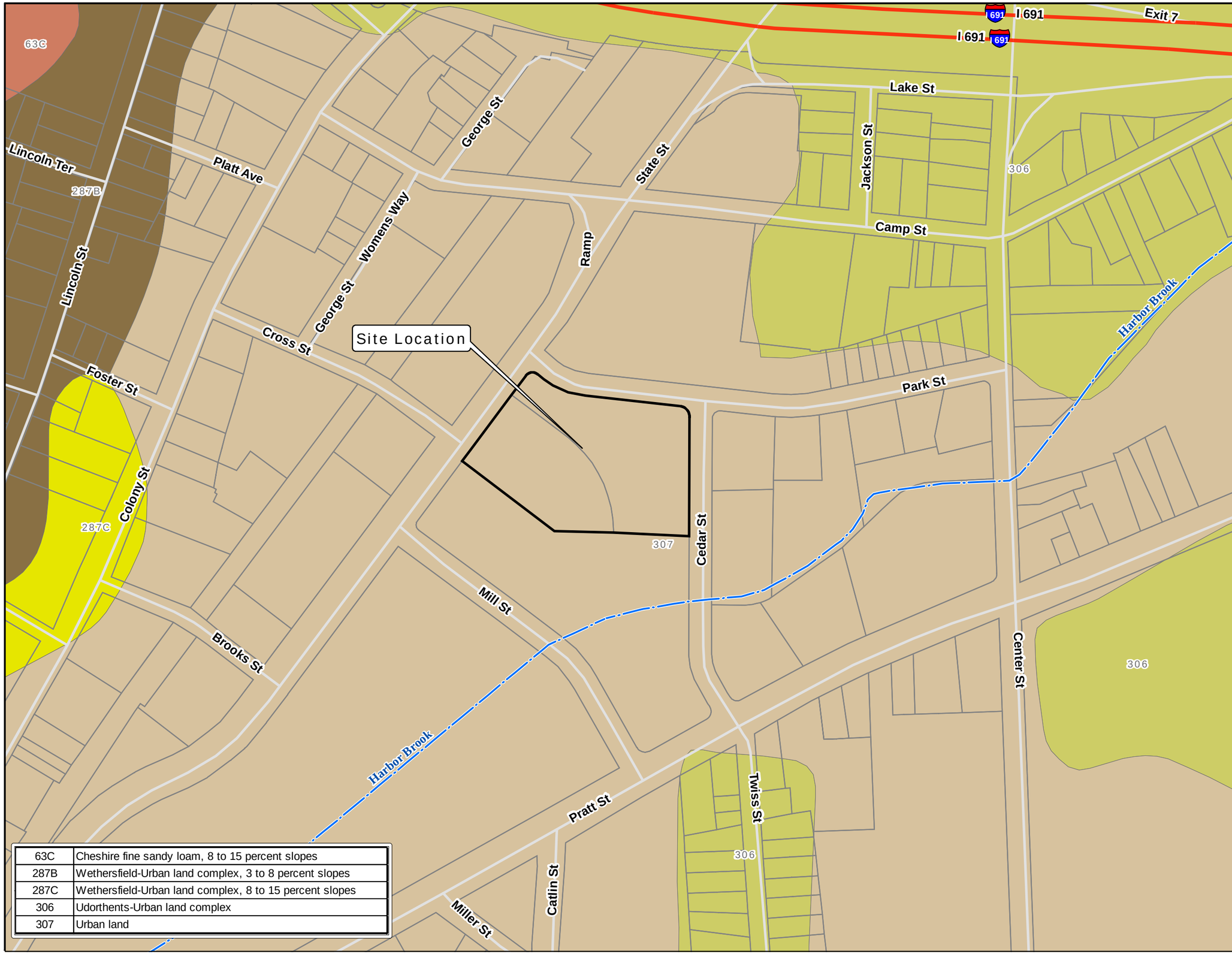

63C	Cheshire fine sandy loam, 8 to 15 percent slopes
287B	Wethersfield-Urban land complex, 3 to 8 percent slopes
287C	Wethersfield-Urban land complex, 8 to 15 percent slopes
306	Udorthents-Urban land complex
307	Urban land

LEGEND

- Approximate Site Boundary
- Approximate Parcel Boundary

Soils

- 287B
- 287C
- 306
- 307
- 63C
- Watercourse
- Waterbody

LOCUS MAP

0 200 400 Feet

1 " = 200 '

NOTES

Data source: CTDEEP

Coordinate System: NAD 1983 StatePlane Connecticut FIPS 0600 Feet
Projection: Lambert Conformal Conic
Datum: North American 1983
Units: Foot US

62 CEDAR STREET
MERIDEN, CONNECTICUT

April, 2012

Tighe&Bond
Consulting Engineers
Environmental Specialists

FIGURE
3

Y:\Site_Locus_Figures\MeridenCT\62_CedarSt\Figure3_Soils_62_CedarSt.mxd Date Saved: 4/5/2012 User: ncd

FIGURE 4
SURFICIAL MATERIALS & GEOLOGY

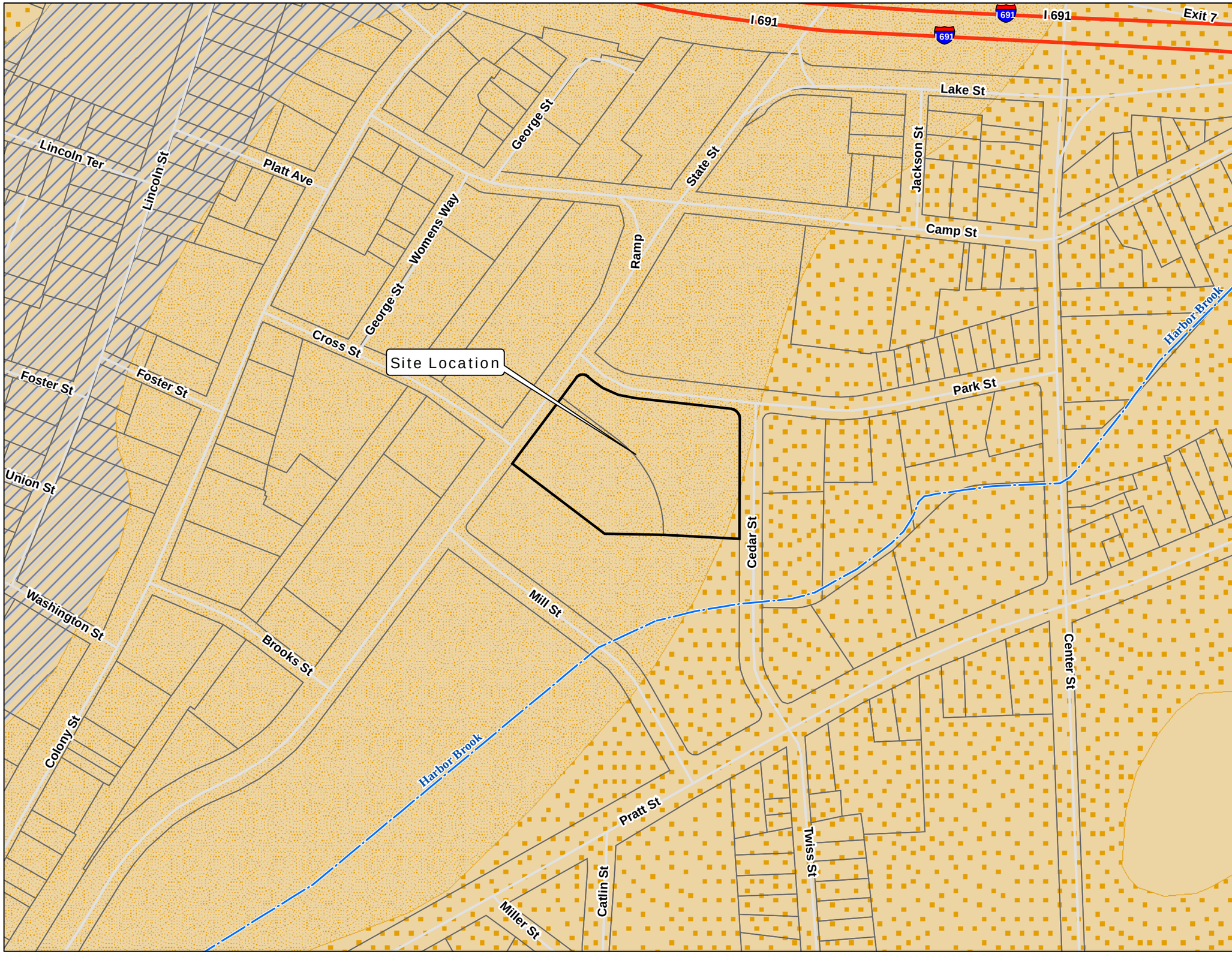

LEGEND

- Approximate Site Boundary
- Approximate Parcel Boundary

Surficial Material

- Sand and Gravel
- Sand overlying Fines
- Till

Geology

- New Haven Arkose
- Watercourse
- Waterbody

LOCUS MAP

0 200 400 Feet

1 " = 200 '

NOTES

Data source: CTDEEP

Coordinate System: NAD 1983 StatePlane Connecticut FIPS 0600 Feet
Projection: Lambert Conformal Conic
Datum: North American 1983
Units: Foot US

62 CEDAR STREET
MERIDEN, CONNECTICUT

April, 2012

Tighe&Bond
Consulting Engineers
Environmental Specialists

FIGURE
4

Y:\Site_Locus_Figures\MeridenCT\62_CedarSt\Figure4_SurficialMaterialsGeology_62_CedarSt.mxd Date Saved: 4/5/2012 User: ncd

FIGURE 5
ENVIRONMENTAL RESOURCES MAP

LEGEND

- Approximate Site Boundary
- Approximate Parcel Boundary
- Natural Diversity Area

CT DEEP Wetlands

- Alluvial and floodplain soils
- Poorly drained and/or very poorly drained soils

FEMA Flood Zone

- 100-Year Flood Zone
- 500-Year Flood Zone
- National Wetlands Inventory
- Watercourse
- Waterbody

LOCUS MAP

0 200 400 Feet

1 " = 200 '

NOTES

Data source: CTDEEP
Ortho: Bing Maps, 2010

Coordinate System: NAD 1983 StatePlane Connecticut FIPS 0600 Feet
Projection: Lambert Conformal Conic
Datum: North American 1983
Units: Foot US

62 CEDAR STREET
MERIDEN, CONNECTICUT

April, 2012

Tighe&Bond
Consulting Engineers
Environmental Specialists

FIGURE
5

Y:\Site_Locus_Figures\MeridenCT\62_CedarSt\Figure5_EVResources_62_CedarSt.mxd Date Saved: 4/12/2012 User: ncd

FIGURE 6
WATER CLASSIFICATION MAP

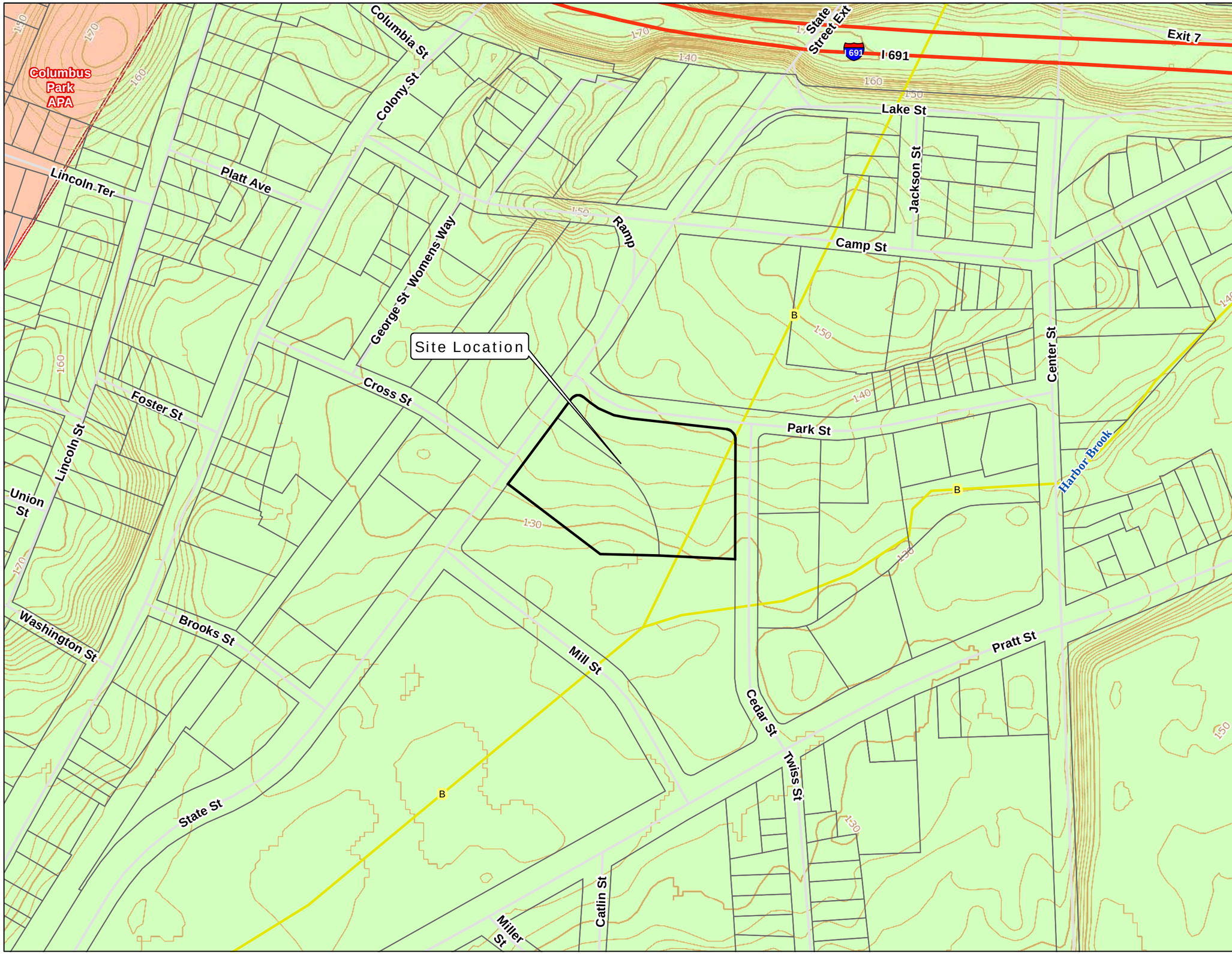

LEGEND

- Approximate Site Boundary
- Approximate Parcel Boundary

Surface Water Quality Classification
- A
- AA
- B
- B,C,D to A
- C,D to B

Surface Water Quality Classification
- A
- AA
- B
- B, C, D to A
- C, D to B

Ground Water Quality Classification
- GA
- GAA, GAAs
- GB
- GC
- GA, GAA May be impaired

Coastal and Marine Surface Waters
- SA
- SB; SB/SA
- SC/SA; SC/SB
- SD/SA; SD/SB

Aquifer Protection Areas
- Final Adopted Aquifer Protection
- Final Aquifer Protection
- Preliminary Aquifer Protection

LOCUS MAP

0 200 400 Feet

1 " = 200 '

NOTES

Data source: CTDEEP

Coordinate System: NAD 1983 StatePlane Connecticut FIPS 0600 Feet
Projection: Lambert Conformal Conic
Datum: North American 1983
Units: Foot US

62 CEDAR STREET
MERIDEN, CONNECTICUT

April, 2012

Tighe&Bond
Consulting Engineers
Environmental Specialists

FIGURE
6

Y:\Site_Locus_Figures\MeridenCT\62_CedarSt\Figure6_WaterClass_62_CedarSt.mxd Date Saved: 4/12/2012 User: ncd

Tighe&Bond

APPENDIX B

CITY OF MERIDEN
GIS Services

PROPERTY CARD 4330106-0029-001A-00001

Property Location:	Address: 62 CEDAR ST Map/Lot: 0106-0029-001A-0000
Owner Information:	MERIDEN CITY OF CEDAR PARK Owner Address: 142 E MAIN ST MERIDEN, CT 06450
Building Information:	
Special Features:	No special features
Appraisal Information:	**Tax District:** 2 **District Name:** INNER DISTRICT ***District Mill Rate:** 31.65 *Use Mill Rate with PrevYear only. Do not apply to Current values until the 2011 mill rate has been approved by City Council. CurrentBuildingValue: $0 CurrentYardItems: $0 CurrentLandValue: $560,800 CurrentTotal: $560,800 Assessment is 70% of appraised value. PrevYear: 2010 PrevBuildingValue: $29,770 PrevYardItems: $97,580 PrevLandValue: $596,600 PrevTotal: $723,950 Assessment: $506,765
Land Information:	Type: Tax Exempt Land Use: Parks Neighborhood: INNER CITY AREA Lot Size: 69,696.00 Lot Unit: SF Zone: R-4 * *Confirm with Planning Office or go to the GIS page and turn on the Zoning Map Theme
Sales Information:	

Book	Page	Grantor	Sale Date	Sale Price	Deed Type
473	616		2/1/1966	$0	

Permit Information:	

Property Images

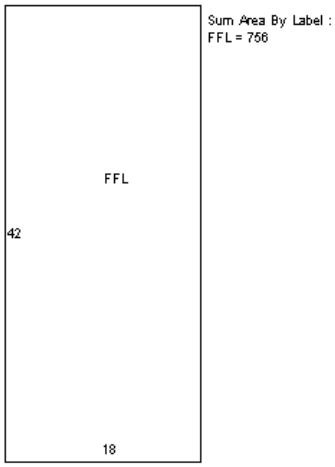
Sum Area By Label :
FFL = 756
FFL
42
18

HA
191 State
D029-0003

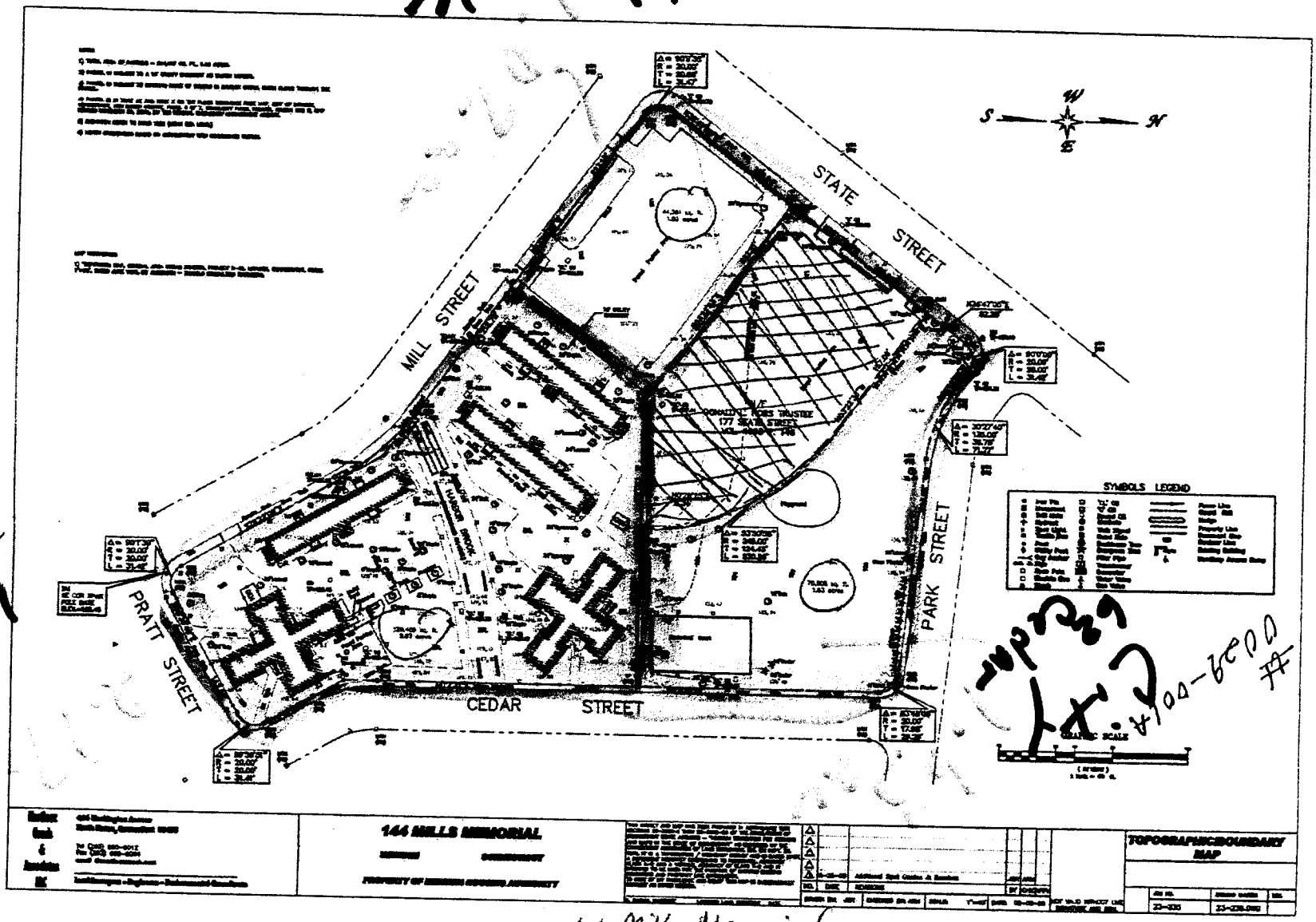

HA
144 Pratt
D029-00

HA
Cedar
D029-0014

144 Mills Memorial
Meriden Housing Authority

Tighe&Bond

APPENDIX C

Tighe&Bond		PHOTOGRAPHIC LOG
Client Name: City of Meriden	Site Location: 62 Cedar Street, Middletown, CT	Project No. 220817

Photo No. 1	Date: 11/8/13
Direction Photo Taken: Northeast	
Description: View of site and playground looking from southwest to northeast.	

Tighe&Bond		PHOTOGRAPHIC LOG
Client Name: City of Meriden	Site Location: 62 Cedar Street, Middletown, CT	Project No. 220817

Photo No. 2	Date: 11/8/13
Direction Photo Taken: Northwest	
Description: View of the northwest side of the site.	

Tighe&Bond	PHOTOGRAPHIC LOG

Client Name: City of Meriden	Site Location: 62 Cedar Street, Middletown, CT	Project No. 220817

Photo No. 3	Date: 3/23/12

Direction Photo Taken:

Description:

Storm drain in grassy area along Cedar Street.

Tighe&Bond **PHOTOGRAPHIC LOG**

Client Name: City of Meriden	Site Location: 62 Cedar Street, Middletown, CT	Project No. 220817

Photo No. 4	Date: 11/8/13

Direction Photo Taken:

West

Description:

View of parking lot occupying the south side of the site.

Tighe&Bond

APPENDIX D

144 Pratt Street & 62 Cedar Street
144 Pratt Street & 62 Cedar Street
Meriden, CT 06450

Inquiry Number: 3777540.1s
November 06, 2013

The EDR Radius Map™ Report

EDR® Environmental Data Resources Inc

440 Wheelers Farms Road
Milford, CT 06461
Toll Free: 800.352.0050
www.edrnet.com

TABLE OF CONTENTS

SECTION	PAGE
Executive Summary	ES1
Overview Map	2
Detail Map	3
Map Findings Summary	4
Map Findings	7
Orphan Summary	585
Government Records Searched/Data Currency Tracking	GR-1

GEOCHECK ADDENDUM

GeoCheck - Not Requested

Thank you for your business.
Please contact EDR at 1-800-352-0050
with any questions or comments.

Disclaimer - Copyright and Trademark Notice

This Report contains certain information obtained from a variety of public and other sources reasonably available to Environmental Data Resources, Inc. It cannot be concluded from this Report that coverage information for the target and surrounding properties does not exist from other sources. **NO WARRANTY EXPRESSED OR IMPLIED, IS MADE WHATSOEVER IN CONNECTION WITH THIS REPORT. ENVIRONMENTAL DATA RESOURCES, INC. SPECIFICALLY DISCLAIMS THE MAKING OF ANY SUCH WARRANTIES, INCLUDING WITHOUT LIMITATION, MERCHANTABILITY OR FITNESS FOR A PARTICULAR USE OR PURPOSE. ALL RISK IS ASSUMED BY THE USER. IN NO EVENT SHALL ENVIRONMENTAL DATA RESOURCES, INC. BE LIABLE TO ANYONE, WHETHER ARISING OUT OF ERRORS OR OMISSIONS, NEGLIGENCE, ACCIDENT OR ANY OTHER CAUSE, FOR ANY LOSS OF DAMAGE, INCLUDING, WITHOUT LIMITATION, SPECIAL, INCIDENTAL, CONSEQUENTIAL, OR EXEMPLARY DAMAGES. ANY LIABILITY ON THE PART OF ENVIRONMENTAL DATA RESOURCES, INC. IS STRICTLY LIMITED TO A REFUND OF THE AMOUNT PAID FOR THIS REPORT.** Purchaser accepts this Report "AS IS". Any analyses, estimates, ratings, environmental risk levels or risk codes provided in this Report are provided for illustrative purposes only, and are not intended to provide, nor should they be interpreted as providing any facts regarding, or prediction or forecast of, any environmental risk for any property. Only a Phase I Environmental Site Assessment performed by an environmental professional can provide information regarding the environmental risk for any property. Additionally, the information provided in this Report is not to be construed as legal advice.

Copyright 2013 by Environmental Data Resources, Inc. All rights reserved. Reproduction in any media or format, in whole or in part, of any report or map of Environmental Data Resources, Inc., or its affiliates, is prohibited without prior written permission.

EDR and its logos (including Sanborn and Sanborn Map) are trademarks of Environmental Data Resources, Inc. or its affiliates. All other trademarks used herein are the property of their respective owners.

EXECUTIVE SUMMARY

A search of available environmental records was conducted by Environmental Data Resources, Inc (EDR). The report was designed to assist parties seeking to meet the search requirements of EPA's Standards and Practices for All Appropriate Inquiries (40 CFR Part 312), the ASTM Standard Practice for Environmental Site Assessments (E 1527-05) or custom requirements developed for the evaluation of environmental risk associated with a parcel of real estate.

TARGET PROPERTY INFORMATION

ADDRESS

144 PRATT STREET & 62 CEDAR STREET
MERIDEN, CT 06450

COORDINATES

Latitude (North):	41.5405000 - 41˚ 32' 25.80''
Longitude (West):	72.7966000 - 72˚ 47' 47.76''
Universal Tranverse Mercator:	Zone 18
UTM X (Meters):	683797.8
UTM Y (Meters):	4600892.0
Elevation:	123 ft. above sea level

USGS TOPOGRAPHIC MAP ASSOCIATED WITH TARGET PROPERTY

Target Property Map:	41072-E7 MERIDEN, CT
Most Recent Revision:	1992

AERIAL PHOTOGRAPHY IN THIS REPORT

Photo Year:	2012
Source:	USDA

TARGET PROPERTY SEARCH RESULTS

The target property was identified in the following records. For more information on this property see page 7 of the attached EDR Radius Map report:

Site	Database(s)	EPA ID
MILLS MEMORIAL APARTMENTS 144 PRATT ST MERIDEN, CT 06450	CT UST	N/A
CEDAR PARK 62 CEDAR STREET MERIDEN, CT	US BROWNFIELDS FINDS	N/A
MILLS MEMORIAL APARTMENTS 144 PRATT ST MERIDEN, CT	FINDS	N/A
144 PRATT STREET 144 PRATT STREET MERIDEN, CT	CT SPILLS	N/A

EXECUTIVE SUMMARY

MERIDEN /HOUSING AUTHORITY 144 PRATT ST MERIDEN, CT	FINDS US AIRS	N/A
144 PRATT STREET 144 PRATT STREET MERIDEN, CT	US BROWNFIELDS FINDS	N/A

DATABASES WITH NO MAPPED SITES

No mapped sites were found in EDR's search of available ("reasonably ascertainable ") government records either on the target property or within the search radius around the target property for the following databases:

STANDARD ENVIRONMENTAL RECORDS

Federal NPL site list

NPL ..... National Priority List
Proposed NPL ..... Proposed National Priority List Sites
NPL LIENS ..... Federal Superfund Liens

Federal Delisted NPL site list

Delisted NPL ..... National Priority List Deletions

Federal CERCLIS list

FEDERAL FACILITY ..... Federal Facility Site Information listing

Federal institutional controls / engineering controls registries

US ENG CONTROLS ..... Engineering Controls Sites List
LUCIS ..... Land Use Control Information System

Federal ERNS list

ERNS ..... Emergency Response Notification System

State and tribal landfill and/or solid waste disposal site lists

CT SWF/LF ..... List of Landfills/Transfer Stations

State and tribal leaking storage tank lists

INDIAN LUST ..... Leaking Underground Storage Tanks on Indian Land

State and tribal registered storage tank lists

CT AST ..... Marine Terminals and Tank Information

EXECUTIVE SUMMARY

INDIAN UST ..... Underground Storage Tanks on Indian Land
FEMA UST ..... Underground Storage Tank Listing

State and tribal institutional control / engineering control registries

CT ENG CONTROLS ..... Engineering Controls Listing
CT AUL ..... ELUR Sites

State and tribal voluntary cleanup sites

CT VCP ..... Voluntary Remediation Sites
INDIAN VCP ..... Voluntary Cleanup Priority Listing

ADDITIONAL ENVIRONMENTAL RECORDS

Local Lists of Landfill / Solid Waste Disposal Sites

ODI ..... Open Dump Inventory
DEBRIS REGION 9 ..... Torres Martinez Reservation Illegal Dump Site Locations
CT SWRCY ..... Recycling Facilities
INDIAN ODI ..... Report on the Status of Open Dumps on Indian Lands

Local Lists of Hazardous waste / Contaminated Sites

US CDL ..... Clandestine Drug Labs
CT CDL ..... Clandestine Drug Lab Listing
US HIST CDL ..... National Clandestine Laboratory Register

Local Land Records

LIENS 2 ..... CERCLA Lien Information
CT LIENS ..... Environmental Liens Listing

Records of Emergency Release Reports

HMIRS ..... Hazardous Materials Information Reporting System
CT SPILLS 90 ..... SPILLS 90 data from FirstSearch

Other Ascertainable Records

DOT OPS ..... Incident and Accident Data
DOD ..... Department of Defense Sites
FUDS ..... Formerly Used Defense Sites
CONSENT ..... Superfund (CERCLA) Consent Decrees
ROD ..... Records Of Decision
UMTRA ..... Uranium Mill Tailings Sites
TSCA ..... Toxic Substances Control Act
FTTS ..... FIFRA/ TSCA Tracking System - FIFRA (Federal Insecticide, Fungicide, & Rodenticide Act)/TSCA (Toxic Substances Control Act)
HIST FTTS ..... FIFRA/TSCA Tracking System Administrative Case Listing
SSTS ..... Section 7 Tracking Systems
ICIS ..... Integrated Compliance Information System
MLTS ..... Material Licensing Tracking System
RADINFO ..... Radiation Information Database

EXECUTIVE SUMMARY

RMP..... Risk Management Plans
INDIAN RESERV..... Indian Reservations
SCRD DRYCLEANERS..... State Coalition for Remediation of Drycleaners Listing
CT SEH..... List of Significant Environmental Hazards Report to DEEP
EPA WATCH LIST..... EPA WATCH LIST
PCB TRANSFORMER..... PCB Transformer Registration Database
COAL ASH DOE..... Steam-Electric Plant Operation Data
COAL ASH EPA..... Coal Combustion Residues Surface Impoundments List
LEAD SMELTERS..... Lead Smelter Sites
PRP..... Potentially Responsible Parties

EDR HIGH RISK HISTORICAL RECORDS

EDR Exclusive Records

EDR MGP..... EDR Proprietary Manufactured Gas Plants

SURROUNDING SITES: SEARCH RESULTS

Surrounding sites were identified in the following databases.

Elevations have been determined from the USGS Digital Elevation Model and should be evaluated on a relative (not an absolute) basis. Relative elevation information between sites of close proximity should be field verified. Sites with an elevation equal to or higher than the target property have been differentiated below from sites with an elevation lower than the target property.
Page numbers and map identification numbers refer to the EDR Radius Map report where detailed data on individual sites can be reviewed.

Sites listed in ***bold italics*** are in multiple databases.

Unmappable (orphan) sites are not considered in the foregoing analysis.

STANDARD ENVIRONMENTAL RECORDS

Federal CERCLIS list

CERCLIS: The Comprehensive Environmental Response, Compensation and Liability Information System contains data on potentially hazardous waste sites that have been reported to the USEPA by states, municipalities, private companies and private persons, pursuant to Section 103 of the Comprehensive Environmental Response, Compensation and Liability Act (CERCLA). CERCLIS contains sites which are either proposed to or on the National Priorities List (NPL) and sites which are in the screening and assessment phase for possible inclusion on the NPL.

A review of the CERCLIS list, as provided by EDR, and dated 04/26/2013 has revealed that there is 1 CERCLIS site within approximately 0.5 miles of the target property.

Equal/Higher Elevation	Address	Direction / Distance	Map ID	Page
MILLER JOHNSON (FORMER)	476 PRATT STREET	ENE 1/4 - 1/2 (0.409 mi.)	151	449

EXECUTIVE SUMMARY

Federal CERCLIS NFRAP site List

CERC-NFRAP: Archived sites are sites that have been removed and archived from the inventory of CERCLIS sites. Archived status indicates that, to the best of EPA's knowledge, assessment at a site has been completed and that EPA has determined no further steps will be taken to list this site on the National Priorities List (NPL), unless information indicates this decision was not appropriate or other considerations require a recommendation for listing at a later time. This decision does not necessarily mean that there is no hazard associated with a given site; it only means that, based upon available information, the location is not judged to be a potential NPL site.

A review of the CERC-NFRAP list, as provided by EDR, and dated 04/26/2013 has revealed that there is 1 CERC-NFRAP site within approximately 0.5 miles of the target property.

Equal/Higher Elevation	Address	Direction / Distance	Map ID	Page
QUINLAN RUSSELL	*5 CROSS ST*	*WNW 0 - 1/8 (0.117 mi.)*	*I47*	*142*

Federal RCRA CORRACTS facilities list

CORRACTS: CORRACTS is a list of handlers with RCRA Corrective Action Activity. This report shows which nationally-defined corrective action core events have occurred for every handler that has had corrective action activity.

A review of the CORRACTS list, as provided by EDR, and dated 07/11/2013 has revealed that there are 3 CORRACTS sites within approximately 1 mile of the target property.

Equal/Higher Elevation	Address	Direction / Distance	Map ID	Page
QUINLAN RUSSELL	*5 CROSS ST*	*WNW 0 - 1/8 (0.117 mi.)*	*I47*	*142*
MILLER CO	*99 CENTER ST*	*ESE 1/8 - 1/4 (0.150 mi.)*	*K77*	*212*
TRADEBE TREATMENT AND RECYCLIN	*136 GRACEY AVE*	*NNE 1/2 - 1 (0.751 mi.)*	*164*	*493*

Federal RCRA non-CORRACTS TSD facilities list

RCRA-TSDF: RCRAInfo is EPA's comprehensive information system, providing access to data supporting the Resource Conservation and Recovery Act (RCRA) of 1976 and the Hazardous and Solid Waste Amendments (HSWA) of 1984. The database includes selective information on sites which generate, transport, store, treat and/or dispose of hazardous waste as defined by the Resource Conservation and Recovery Act (RCRA). Transporters are individuals or entities that move hazardous waste from the generator offsite to a facility that can recycle, treat, store, or dispose of the waste. TSDFs treat, store, or dispose of the waste.

A review of the RCRA-TSDF list, as provided by EDR, and dated 07/11/2013 has revealed that there are 2 RCRA-TSDF sites within approximately 0.5 miles of the target property.

Equal/Higher Elevation	Address	Direction / Distance	Map ID	Page
QUINLAN RUSSELL	*5 CROSS ST*	*WNW 0 - 1/8 (0.117 mi.)*	*I47*	*142*
MILLER CO	*99 CENTER ST*	*ESE 1/8 - 1/4 (0.150 mi.)*	*K77*	*212*

EXECUTIVE SUMMARY

Federal RCRA generators list

RCRA-LQG: RCRAInfo is EPA's comprehensive information system, providing access to data supporting the Resource Conservation and Recovery Act (RCRA) of 1976 and the Hazardous and Solid Waste Amendments (HSWA) of 1984. The database includes selective information on sites which generate, transport, store, treat and/or dispose of hazardous waste as defined by the Resource Conservation and Recovery Act (RCRA). Large quantity generators (LQGs) generate over 1,000 kilograms (kg) of hazardous waste, or over 1 kg of acutely hazardous waste per month.

A review of the RCRA-LQG list, as provided by EDR, and dated 07/11/2013 has revealed that there is 1 RCRA-LQG site within approximately 0.25 miles of the target property.

Equal/Higher Elevation	Address	Direction / Distance	Map ID	Page
MILLER CO	***99 CENTER ST***	***ESE 1/8 - 1/4 (0.150 mi.)***	***K77***	***212***

RCRA-SQG: RCRAInfo is EPA's comprehensive information system, providing access to data supporting the Resource Conservation and Recovery Act (RCRA) of 1976 and the Hazardous and Solid Waste Amendments (HSWA) of 1984. The database includes selective information on sites which generate, transport, store, treat and/or dispose of hazardous waste as defined by the Resource Conservation and Recovery Act (RCRA). Small quantity generators (SQGs) generate between 100 kg and 1,000 kg of hazardous waste per month.

A review of the RCRA-SQG list, as provided by EDR, and dated 07/11/2013 has revealed that there is 1 RCRA-SQG site within approximately 0.25 miles of the target property.

Equal/Higher Elevation	Address	Direction / Distance	Map ID	Page
C R C CHROME CORP	***169R PRATT ST***	***SE 0 - 1/8 (0.034 mi.)***	***D13***	***48***

RCRA-CESQG: RCRAInfo is EPA's comprehensive information system, providing access to data supporting the Resource Conservation and Recovery Act (RCRA) of 1976 and the Hazardous and Solid Waste Amendments (HSWA) of 1984. The database includes selective information on sites which generate, transport, store, treat and/or dispose of hazardous waste as defined by the Resource Conservation and Recovery Act (RCRA). Conditionally exempt small quantity generators (CESQGs) generate less than 100 kg of hazardous waste, or less than 1 kg of acutely hazardous waste per month.

A review of the RCRA-CESQG list, as provided by EDR, and dated 07/11/2013 has revealed that there is 1 RCRA-CESQG site within approximately 0.25 miles of the target property.

Equal/Higher Elevation	Address	Direction / Distance	Map ID	Page
CT STATE POLICE FORENSIC SCIEN	***278 COLONY ST***	***N 1/8 - 1/4 (0.204 mi.)***	***U101***	***300***

State- and tribal - equivalent CERCLIS

CT SHWS: The State Hazardous Waste Sites records are the states' equivalent to CERCLIS. These sites may or may not already be listed on the federal CERCLIS list. Priority sites planned for cleanup using state funds (state equivalent of Superfund) are identified along with sites where cleanup will be paid for by potentially responsible parties. The data come from the Department of Environmental Protection's Inventory of Hazardous Disposal Sites.

A review of the CT SHWS list, as provided by EDR, and dated 04/23/2010 has revealed that there are 2

EXECUTIVE SUMMARY

CT SHWS sites within approximately 1 mile of the target property.

Equal/Higher Elevation	Address	Direction / Distance	Map ID	Page
J. B. COGGINS CO.	***5 CROSS STREET***	***WNW 0 - 1/8 (0.117 mi.)***	***I49***	***158***
AS U LIKE IT CLEANERS	***518 WEST MAIN STREET***	***SE 1/2 - 1 (0.745 mi.)***	***163***	***490***

CT SDADB: Site Discovery and Assessment Database.

A review of the CT SDADB list, as provided by EDR, and dated 04/23/2010 has revealed that there are 9 CT SDADB sites within approximately 0.5 miles of the target property.

Equal/Higher Elevation	Address	Direction / Distance	Map ID	Page
J. B. COGGINS CO.	***5 CROSS STREET***	***WNW 0 - 1/8 (0.117 mi.)***	***I49***	***158***
KINGS CLEANERS & LAUNDRY CENTE	326 CENTER STREET	NE 1/8 - 1/4 (0.152 mi.)	L85	283
PRATT ASSOC BROOKSIDE MGT	***290 PRATT ST***	***E 1/8 - 1/4 (0.220 mi.)***	***R113***	***318***
HENNY PENNY (FORMERLY VINNIE'S	***2 MAIN STREET***	***WSW 1/4 - 1/2 (0.278 mi.)***	***X141***	***416***
THE MERIDEN RECORD CO.	11 CROWN STREET	SW 1/4 - 1/2 (0.329 mi.)	146	436
GUEST COMPANY INC.	***49 ELM STREET***	***S 1/4 - 1/2 (0.380 mi.)***	***Z149***	***443***
CITY OF MERIDEN	41 HIGH STREET	S 1/4 - 1/2 (0.450 mi.)	AA153	452
COLONIAL CUSTOM CLEANERS	***9 BUTLER ST***	***WSW 1/4 - 1/2 (0.464 mi.)***	***AC157***	***463***
SNET	***25 BUTLER STREET***	***WSW 1/4 - 1/2 (0.480 mi.)***	***AC158***	***471***

State and tribal leaking storage tank lists

CT LUST: The Leaking Underground Storage Tank Incident Reports contain an inventory of reported leaking underground storage tank incidents. The data come from the Department of Environmental Protection's Leaking Underground Storage Tank List.

A review of the CT LUST list, as provided by EDR, and dated 08/06/2013 has revealed that there are 17 CT LUST sites within approximately 0.5 miles of the target property.

Equal/Higher Elevation	Address	Direction / Distance	Map ID	Page
GR CUMMINGS CO.	198 - 210 STATE STREET	NNW 0 - 1/8 (0.030 mi.)	B7	17
JOE GIANNETTI	***71 PRATT ST***	***SSW 0 - 1/8 (0.107 mi.)***	***J45***	***137***
Not reported	***155 COLONY STREET***	***WNW 0 - 1/8 (0.125 mi.)***	***I63***	***188***
MILLER COMPANY	***99 CENTER ST***	***ESE 1/8 - 1/4 (0.150 mi.)***	***K79***	***237***
CUMMINGS G R	***290 PRATT ST***	***E 1/8 - 1/4 (0.220 mi.)***	***R120***	***363***
Not reported	***294 COLONY RD***	***N 1/8 - 1/4 (0.220 mi.)***	***U125***	***379***
Not reported	***95 EAST MAIN ST***	***SSW 1/8 - 1/4 (0.222 mi.)***	***V130***	***391***
MERIDEN SENIOR CENTER	***22 WEST MAIN ST.***	***SW 1/4 - 1/2 (0.268 mi.)***	***X138***	***411***
Not reported	***2 MAIN ST***	***WSW 1/4 - 1/2 (0.278 mi.)***	***X142***	***418***
SALVATION ARMY	***23 ST.CASIMER ST SALVAT***	***SW 1/4 - 1/2 (0.290 mi.)***	***143***	***425***
CT. NATIONAL BANK	***1 WEST MAIN ST.***	***WSW 1/4 - 1/2 (0.304 mi.)***	***144***	***429***
UNKNOWN	***231 WEST MAIN STREET***	***S 1/4 - 1/2 (0.323 mi.)***	***145***	***432***
Not reported	***271 EAST MAIN ST***	***SSE 1/4 - 1/2 (0.374 mi.)***	***Y147***	***437***
Not reported	***510 BROAD ST***	***SSE 1/4 - 1/2 (0.452 mi.)***	***AB156***	***457***
AT&T MERIDEN CO #7801	***27 BUTLER STREET***	***WSW 1/4 - 1/2 (0.482 mi.)***	***AC159***	***475***
ROBERT PREECT	***444 NORTH COLONY STREET***	***NNE 1/4 - 1/2 (0.488 mi.)***	***AD160***	***479***
Not reported	***446 COLONY RD***	***NNE 1/4 - 1/2 (0.492 mi.)***	***AD162***	***485***

EXECUTIVE SUMMARY

State and tribal registered storage tank lists

CT UST: The Underground Storage Tank database contains registered USTs. USTs are regulated under Subtitle I of the Resource Conservation and Recovery Act (RCRA). The data come from the Department of Environmental Protection's "Town Inventory" UST Listing.

A review of the CT UST list, as provided by EDR, and dated 09/03/2013 has revealed that there are 27 CT UST sites within approximately 0.25 miles of the target property.

Equal/Higher Elevation	Address	Direction / Distance	Map ID	Page
CRC CHROME	169 PRATT ST	SE 0 - 1/8 (0.034 mi.)	D14	61
G.R. CUMMINGS COMPANY	210 STATE ST	N 0 - 1/8 (0.045 mi.)	B16	65
SILVERSMITH SQUARE	134 STATE ST	WNW 0 - 1/8 (0.061 mi.)	C17	66
KENNEDY BUILDING	71 CATLIN ST	SSW 0 - 1/8 (0.075 mi.)	E18	68
SOUTH MERIDEN FIRE DEPT.	31 CAMP ST	NNW 0 - 1/8 (0.078 mi.)	G20	69
K&D MACHINE SERVICES	197 PRATT ST	ESE 0 - 1/8 (0.085 mi.)	H22	71
W.A. KELSEY COMPANY	30 CROSS ST	NW 0 - 1/8 (0.088 mi.)	I32	110
CRESTWOOD PARK	STODDARD DRIVE	E 0 - 1/8 (0.094 mi.)	H38	118
BRADLEY ESTATES LIM. PART.	NUTMEG DR.	E 0 - 1/8 (0.094 mi.)	H39	125
CRESTWOOD I LIM. PART.	CENTENNIAL AVE.	E 0 - 1/8 (0.094 mi.)	H40	126
PARKSIDE LIMITED PARTNERSHIP	PARK ST.	E 0 - 1/8 (0.094 mi.)	H41	130
MERIDEN PUBLIC LIBRARY	105 MILLER ST	S 0 - 1/8 (0.098 mi.)	E43	135
L. SUZIO CONSTRUCTION CO. INC.	98 STATE ST	WSW 0 - 1/8 (0.102 mi.)	44	136
COLONY ST AUTO SERVICE INC.	182 COLONY ST	NW 0 - 1/8 (0.125 mi.)	M61	185
FORMER JEFFERSON SCHOOL	190 CENTER ST	ESE 1/8 - 1/4 (0.127 mi.)	K67	203
M.F.D. FIRE HGS. ENGINE CO. #2	61 PRATT ST	SW 1/8 - 1/4 (0.129 mi.)	J68	204
G.T. TIRE & SERVICE CENTER	145-155 COLONY STREET	WNW 1/8 - 1/4 (0.133 mi.)	72	209
A & S TRANSMISSION & AUTO REPA	311 CENTER ST	NE 1/8 - 1/4 (0.142 mi.)	L73	210
STODDARD BUILDING	165 MILLER ST	SSE 1/8 - 1/4 (0.160 mi.)	P88	286
MERIDEN CITY HALL	142 E MAIN ST	SSE 1/8 - 1/4 (0.160 mi.)	P89	287
SAINT ANDREWS EPISCOPAL CHURCH	20 CATLIN ST	SSW 1/8 - 1/4 (0.162 mi.)	Q91	289
ADMINISTRATION BUILDING	22 LIBERTY ST	S 1/8 - 1/4 (0.198 mi.)	Q95	294
LANDFILL	EVANSVILLE AVE.	S 1/8 - 1/4 (0.200 mi.)	Q99	299
CEDARWOOD VALLEY PUMP STATION	CEDARWOOD DR.	S 1/8 - 1/4 (0.200 mi.)	Q100	299
THOMAS HOOKER SCHOOL	OVERLOOK ROAD	S 1/8 - 1/4 (0.214 mi.)	104	304
290 PRATT ST	290 PRATT ST	E 1/8 - 1/4 (0.220 mi.)	R116	346
CONN DEPT OF PUBLIC SAFETY	294 COLONY ST	N 1/8 - 1/4 (0.220 mi.)	U127	388

State and tribal Brownfields sites

Brownfields Inventory From Connecticut Brownfields Redevelopment Authority.

A review of the CT BROWNFIELDS list, as provided by EDR, and dated 07/05/2013 has revealed that there are 2 CT BROWNFIELDS sites within approximately 0.5 miles of the target property.

Equal/Higher Elevation	Address	Direction / Distance	Map ID	Page
STATE POLICE HEADQUARTERS	294 COLONY ST	N 1/8 - 1/4 (0.220 mi.)	U128	390
CITY OF MERIDEN	***41 HIGH STREET***	***S 1/4 - 1/2 (0.450 mi.)***	***AA154***	***453***

EXECUTIVE SUMMARY

ADDITIONAL ENVIRONMENTAL RECORDS

Local Brownfield lists

US BROWNFIELDS: The EPA's listing of Brownfields properties from the Cleanups in My Community program, which provides information on Brownfields properties for which information is reported back to EPA, as well as areas served by Brownfields grant programs.

A review of the US BROWNFIELDS list, as provided by EDR, and dated 06/24/2013 has revealed that there are 6 US BROWNFIELDS sites within approximately 0.5 miles of the target property.

Equal/Higher Elevation	Address	Direction / Distance	Map ID	Page
MILLS MEMORIAL HOUSING COMPLEX	***161 STATE STREET***	***WNW 0 - 1/8 (0.031 mi.)***	***C8***	***20***
62 TWISS STREET	***62 TWISS STREET***	***SSE 0 - 1/8 (0.114 mi.)***	***46***	***140***
MERIDEN ENTERPRISE CENTER	***290 PRATT STREET***	***E 1/8 - 1/4 (0.220 mi.)***	***R118***	***355***
MERIDEN AMTRAK STATION	***60 STATE STREET***	***WSW 1/8 - 1/4 (0.227 mi.)***	***131***	***396***
33 COLONY STREET	***15-31 CHURCH ST***	***WSW 1/4 - 1/2 (0.275 mi.)***	***140***	***414***
ELM STREET	***48 ELM STREET***	***S 1/4 - 1/2 (0.381 mi.)***	***Z150***	***447***

Other Ascertainable Records

RCRA NonGen / NLR: RCRAInfo is EPA's comprehensive information system, providing access to data supporting the Resource Conservation and Recovery Act (RCRA) of 1976 and the Hazardous and Solid Waste Amendments (HSWA) of 1984. The database includes selective information on sites which generate, transport, store, treat and/or dispose of hazardous waste as defined by the Resource Conservation and Recovery Act (RCRA). Non-Generators do not presently generate hazardous waste.

A review of the RCRA NonGen / NLR list, as provided by EDR, and dated 07/11/2013 has revealed that there are 12 RCRA NonGen / NLR sites within approximately 0.25 miles of the target property.

Equal/Higher Elevation	Address	Direction / Distance	Map ID	Page
W.A. KELSEY COMPANY	***30 CROSS ST***	***NW 0 - 1/8 (0.088 mi.)***	***I33***	***111***
S R C CONSTRUCTION INC	***200 PRATT ST***	***E 0 - 1/8 (0.093 mi.)***	***H37***	***117***
QUINLAN RUSSELL	***5 CROSS ST***	***WNW 0 - 1/8 (0.117 mi.)***	***I47***	***142***
STAR CLEANERS & LAUNDROMAT	***144 CAMP ST***	***NE 0 - 1/8 (0.119 mi.)***	***L55***	***167***
NANFITOS CLEANERS	144 CAMP ST	NE 0 - 1/8 (0.119 mi.)	L56	169
DUNCAN CLEANERS	***115 MAIN STREET***	***SSW 1/8 - 1/4 (0.213 mi.)***	***V103***	***303***
BOYS AND GIRLS CLUB OF MERIDEN	15 LINCOLN ST	W 1/8 - 1/4 (0.218 mi.)	105	305
UNION MFG CO	***290 PRATT ST***	***E 1/8 - 1/4 (0.220 mi.)***	***R106***	***306***
PARKER CHARLES CO THE	290 PRATT ST	E 1/8 - 1/4 (0.220 mi.)	R108	310
CONTOURS INCORPORATED	***290 PRATT STREET***	***E 1/8 - 1/4 (0.220 mi.)***	***R117***	***354***
J & J PRECISION INC	290 PRATT ST	E 1/8 - 1/4 (0.220 mi.)	R119	361
IDEAL CLNRS	***69 E MAIN ST***	***SW 1/8 - 1/4 (0.243 mi.)***	***W134***	***400***

US MINES: Mines Master Index File. The source of this database is the Dept. of Labor, Mine Safety and Health Administration.

A review of the US MINES list, as provided by EDR, and dated 08/01/2013 has revealed that there is 1 US MINES site within approximately 0.25 miles of the target property.

EXECUTIVE SUMMARY

Equal/Higher Elevation	Address	Direction / Distance	Map ID	Page
UNION MFG CO	***290 PRATT ST***	***E 1/8 - 1/4 (0.220 mi.)***	***R106***	***306***

CT LWDS: The Leachate and Waste Water Discharge Inventory Data Layer (LWDS) includes point locations digitized from Leachate and Wastewater Discharge Source maps compiled by the Connecticut DEP.

A review of the CT LWDS list, as provided by EDR, and dated 07/17/2009 has revealed that there are 2 CT LWDS sites within approximately 0.25 miles of the target property.

Equal/Higher Elevation	Address	Direction / Distance	Map ID	Page
J B COGGINS	***5 CROSS STREET***	***WNW 0 - 1/8 (0.117 mi.)***	***I51***	***160***
MILLER		E 1/8 - 1/4 (0.220 mi.)	R111	314

CT MANIFEST: Facility and manifest data. Manifest is a document that lists and tracks hazardous waste from the generator through transporters to a tsd facility.

A review of the CT MANIFEST list, as provided by EDR, and dated 07/30/2013 has revealed that there are 51 CT MANIFEST sites within approximately 0.25 miles of the target property.

Equal/Higher Elevation	Address	Direction / Distance	Map ID	Page
CUMMINGS GRAND CHILDREN TRUST	198 STATE ST	NNW 0 - 1/8 (0.034 mi.)	B9	22
C R C CHROME CORP	169R PRATT ST	SE 0 - 1/8 (0.034 mi.)	D10	24
CRC CHROME CORP	169-R PRATT ST	SE 0 - 1/8 (0.034 mi.)	D11	45
CRC CHROME CORP	169R PRATT ST	SE 0 - 1/8 (0.034 mi.)	D15	62
WALTER EVILIA	30 CAMP ST	NNW 0 - 1/8 (0.080 mi.)	G21	70
K & D MACHINE SERVICE INC	197 PRATT ST PO BOX 170	ESE 0 - 1/8 (0.085 mi.)	H23	74
MERIDEN MFG INC	230 STATE ST	N 0 - 1/8 (0.085 mi.)	F25	75
MERIDEN MFG	230 STATE ST.	N 0 - 1/8 (0.085 mi.)	F26	77
MERIDEN MFG	230 STATE ST	N 0 - 1/8 (0.085 mi.)	F27	78
MERIDEN MFG	230 STATE ST.	N 0 - 1/8 (0.085 mi.)	F28	79
MERIDEN MFG	230 STATE ST EXT	N 0 - 1/8 (0.085 mi.)	F29	80
MERIDEN MFG	230 STATE ST	N 0 - 1/8 (0.085 mi.)	F30	100
MERIDEN MEDICAL CENTER	200 PRATT ST	E 0 - 1/8 (0.093 mi.)	H34	112
MERIDEN MEDICALENTER	200 PRATT ST	E 0 - 1/8 (0.093 mi.)	H35	114
MERIDEN MEDICAL CENTER	200 PRATT ST	E 0 - 1/8 (0.093 mi.)	H36	116
MERIDEN PUBLIC LIBRARY	105 MILLER ST	S 0 - 1/8 (0.098 mi.)	E42	133
RUSSELL J QUINLAN	5-31 CROSS ST	WNW 0 - 1/8 (0.117 mi.)	I48	157
J B COGGINS	***5 CROSS STREET***	***WNW 0 - 1/8 (0.117 mi.)***	***I51***	***160***
JBOGGINS MFGO (THE)	5-31 CROSS ST	WNW 0 - 1/8 (0.117 mi.)	I52	162
KING CLEANERS AND LAUNDRY CENT	144 CAMP ST	NE 0 - 1/8 (0.119 mi.)	L57	170
KING CLEANERS & LAUNDRY CNTR I	144 CAMP ST	NE 0 - 1/8 (0.119 mi.)	L58	172
NANFITO'S CLEANERS	144 CAMP ST	NE 0 - 1/8 (0.119 mi.)	L59	181
Not reported	***155 COLONY STREET***	***WNW 0 - 1/8 (0.125 mi.)***	***I63***	***188***
MERIDEN CITY OF ECONOMIC DEVEL	190 CENTER ST	ESE 1/8 - 1/4 (0.127 mi.)	K66	202
CT STATE OF DOT	261 CENTER ST	ENE 1/8 - 1/4 (0.132 mi.)	N71	207
MILLER CO THE	***99 CENTER ST***	***ESE 1/8 - 1/4 (0.150 mi.)***	***K80***	***243***
MILLERO	99 CENTER STREET	ESE 1/8 - 1/4 (0.150 mi.)	K83	257
MILLERO	99 CENTER ST	ESE 1/8 - 1/4 (0.150 mi.)	K84	259
MERIDEN CITY OF	16 BENJAMIN ST	SW 1/8 - 1/4 (0.155 mi.)	J87	285
MERIDEN TOWN OF	165 MILLER ST	SSE 1/8 - 1/4 (0.160 mi.)	P90	288
MERIDEN CITY OF MERIDEN HUB TH	77 STATE ST	WSW 1/8 - 1/4 (0.178 mi.)	O93	290
US POSTAL SERVICE	87 COLONY ST	W 1/8 - 1/4 (0.182 mi.)	S94	292
MERIDEN TOWN OF BOARD OF ED	***22 LIBERTY ST***	***S 1/8 - 1/4 (0.198 mi.)***	***Q96***	***295***

EXECUTIVE SUMMARY

Equal/Higher Elevation	Address	Direction / Distance	Map ID	Page
MERIDEN BOARD OF EDUCATION	22 LIBERTY ST	S 1/8 - 1/4 (0.198 mi.)	Q97	297
FIRST CONGRETATIONAL CHURCH	62 COLONY ST	WSW 1/8 - 1/4 (0.208 mi.)	S102	302
FLIGHT SUPPORT	290 PRATT ST	E 1/8 - 1/4 (0.220 mi.)	R107	309
QUICK MACHINING SVS LLC	290 PRATT ST 4TH FL	E 1/8 - 1/4 (0.220 mi.)	R109	312
MERIDEN ENTERPRISE CENTER	***290 PRATT STREET***	***E 1/8 - 1/4 (0.220 mi.)***	***R112***	***315***
HOLLYWOOD INC	290 PRATT ST	E 1/8 - 1/4 (0.220 mi.)	R114	341
CONTOURS INC	290 PRATT ST	E 1/8 - 1/4 (0.220 mi.)	R115	342
CUMMINGS G R	***290 PRATT ST***	***E 1/8 - 1/4 (0.220 mi.)***	***R120***	***363***
IMMUNE RESPONSE CORP	290 PRATT ST	E 1/8 - 1/4 (0.220 mi.)	R122	374
SCALES AIRCOMPRESSOR	290 PRATT ST	E 1/8 - 1/4 (0.220 mi.)	R123	376
IMMUNE RESPONSE CORP TARGETECH	290 PRATT ST	E 1/8 - 1/4 (0.220 mi.)	R124	377
Not reported	***294 COLONY RD***	***N 1/8 - 1/4 (0.220 mi.)***	***U125***	***379***
CT STATE OF POLICE	294 COLONY ST	N 1/8 - 1/4 (0.220 mi.)	U126	386
MERIDEN CITY OF	142 E MAIN ST RM 210	S 1/8 - 1/4 (0.237 mi.)	T132	398
SOUTHERN NEW ENGLAND TELEPHONE	350 STATE ST	NNE 1/8 - 1/4 (0.241 mi.)	133	399
IDEAL CLEANERS	69 EAST MAIN ST	SW 1/8 - 1/4 (0.243 mi.)	W135	401
IDEAL CLEANERS	69 E MAIN ST	SW 1/8 - 1/4 (0.243 mi.)	W136	403
IDEAL CLEANERS	69 E MAIN ST	SW 1/8 - 1/4 (0.243 mi.)	W137	409

RI MANIFEST: Hazardous waste manifest information

A review of the RI MANIFEST list, as provided by EDR, and dated 07/30/2013 has revealed that there is 1 RI MANIFEST site within approximately 0.25 miles of the target property.

Equal/Higher Elevation	Address	Direction / Distance	Map ID	Page
MILLER CO	***99 CENTER ST***	***ESE 1/8 - 1/4 (0.150 mi.)***	***K77***	***212***

NY MANIFEST: Manifest is a document that lists and tracks hazardous waste from the generator through transporters to a TSD facility.

A review of the NY MANIFEST list, as provided by EDR, and dated 07/30/2013 has revealed that there are 5 NY MANIFEST sites within approximately 0.25 miles of the target property.

Equal/Higher Elevation	Address	Direction / Distance	Map ID	Page
QUINLAN RUSSELL	***5 CROSS ST***	***WNW 0 - 1/8 (0.117 mi.)***	***I47***	***142***
CITY OF MERIDAN	190 CENTER STREET	ESE 1/8 - 1/4 (0.127 mi.)	K65	199
STATE OF CONNECTICUT-DOT	261 CENTER STREET	ENE 1/8 - 1/4 (0.132 mi.)	N70	205
MILLER CO	***99 CENTER ST***	***ESE 1/8 - 1/4 (0.150 mi.)***	***K77***	***212***
PRATT ASSOC BROOKSIDE MGT	***290 PRATT ST***	***E 1/8 - 1/4 (0.220 mi.)***	***R113***	***318***

NJ MANIFEST: Hazardous waste manifest information.

A review of the NJ MANIFEST list, as provided by EDR, and dated 07/30/2013 has revealed that there is 1 NJ MANIFEST site within approximately 0.25 miles of the target property.

Equal/Higher Elevation	Address	Direction / Distance	Map ID	Page
MERIDEN MANUFACTURING	230 STATE STREET_EXT	N 0 - 1/8 (0.087 mi.)	F31	103

EXECUTIVE SUMMARY

PA MANIFEST: Hazardous waste manifest information.

A review of the PA MANIFEST list, as provided by EDR, and dated 07/30/2013 has revealed that there are 2 PA MANIFEST sites within approximately 0.25 miles of the target property.

Equal/Higher Elevation	Address	Direction / Distance	Map ID	Page
CRC CHROME CORP	169R PRATT STREET	SE 0 - 1/8 (0.034 mi.)	D12	46
MILLER CO FKA T CORP	99 CENTER ST	ESE 1/8 - 1/4 (0.150 mi.)	K78	230

CT DRYCLEANERS: A listing of drycleaner facility locations.

A review of the CT DRYCLEANERS list, as provided by EDR, and dated 07/18/2008 has revealed that there is 1 CT DRYCLEANERS site within approximately 0.25 miles of the target property.

Equal/Higher Elevation	Address	Direction / Distance	Map ID	Page
STAR CLEANERS & LAUNDROMAT	***144 CAMP ST***	***NE 0 - 1/8 (0.119 mi.)***	***L55***	***167***

CT CPCS: A list of Contaminated or Potentially Contaminated Sites within Connecticut. This list represents the "Hazardous Waste Facilities," as defined in Section 22a-134f of the Connecticut General Statutes (CGS). The list contains the following types of sites: Sites listed on the Inventory of Hazardous Waste Disposal Sites; Sites subject to the Property Transfer Act; Sites at which underground storage tanks are known to have leaked; Sites at which hazardous waste subject to the RCRA; Sites that are included in EPA's (CERCLIS); Sites that are the subject of an order issued by the Commissioner of DEP that requires investigation and remediation of a potential or known source of pollution; and Sites that have entered into one of the Department's Voluntary Remediation Programs.

A review of the CT CPCS list, as provided by EDR, and dated 07/12/2013 has revealed that there are 17 CT CPCS sites within approximately 0.5 miles of the target property.

Equal/Higher Elevation	Address	Direction / Distance	Map ID	Page
JOE GIANNETTI	***71 PRATT ST***	***SSW 0 - 1/8 (0.107 mi.)***	***J45***	***137***
J. B. COGGINS CO.	***5 CROSS STREET***	***WNW 0 - 1/8 (0.117 mi.)***	***I49***	***158***
JBCM CO. (J.B. COGGINS CO.)	5-31 CROSS STREET	WNW 0 - 1/8 (0.117 mi.)	I50	160
MILLER COMPANY, THE	***99 CENTER STREET***	***ESE 1/8 - 1/4 (0.150 mi.)***	***K81***	***248***
Not reported	***99 CENTER ST.***	***ESE 1/8 - 1/4 (0.150 mi.)***	***K82***	***256***
PRATT ASSOCIATES	290 PRATT ST.	E 1/8 - 1/4 (0.220 mi.)	R110	314
OFFICE COMPLEX	95 EAST MAIN ST.	SSW 1/8 - 1/4 (0.222 mi.)	V129	390
MERIDEN SENIOR CENTER	22 WEST MAIN ST.	SW 1/4 - 1/2 (0.268 mi.)	X139	414
HENNY PENNY (FORMERLY VINNIE'S	***2 MAIN STREET***	***WSW 1/4 - 1/2 (0.278 mi.)***	***X141***	***416***
SALVATION ARMY	***23 ST.CASIMER ST SALVAT***	***SW 1/4 - 1/2 (0.290 mi.)***	***143***	***425***
CT. NATIONAL BANK	***1 WEST MAIN ST.***	***WSW 1/4 - 1/2 (0.304 mi.)***	***144***	***429***
UNKNOWN	***231 WEST MAIN STREET***	***S 1/4 - 1/2 (0.323 mi.)***	***145***	***432***
PETROL PLUS	271 EAST MAIN STREET	SSE 1/4 - 1/2 (0.374 mi.)	Y148	443
SILVER CITY ASSOCIATION (FORME	***34 HIGH STREET***	***S 1/4 - 1/2 (0.448 mi.)***	***AA152***	***449***
QUALITY QUICK LUBE	***510 BROAD ST***	***SSE 1/4 - 1/2 (0.452 mi.)***	***AB155***	***455***
COLONIAL CUSTOM CLEANERS	***9 BUTLER ST***	***WSW 1/4 - 1/2 (0.464 mi.)***	***AC157***	***463***
Not reported	***444 NORTH COLONY STREET***	***NNE 1/4 - 1/2 (0.488 mi.)***	***AD161***	***484***

EXECUTIVE SUMMARY

2020 COR ACTION: The EPA has set ambitious goals for the RCRA Corrective Action program by creating the 2020 Corrective Action Universe. This RCRA cleanup baseline includes facilities expected to need corrective action. The 2020 universe contains a wide variety of sites. Some properties are heavily contaminated while others were contaminated but have since been cleaned up. Still others have not been fully investigated yet, and may require little or no remediation. Inclusion in the 2020 Universe does not necessarily imply failure on the part of a facility to meet its RCRA obligations.

A review of the 2020 COR ACTION list, as provided by EDR, and dated 11/11/2011 has revealed that there is 1 2020 COR ACTION site within approximately 0.25 miles of the target property.

Equal/Higher Elevation	Address	Direction / Distance	Map ID	Page
QUINLAN RUSSELL	***5 CROSS ST***	***WNW 0 - 1/8 (0.117 mi.)***	***I47***	***142***

EDR HIGH RISK HISTORICAL RECORDS

EDR Exclusive Records

EDR US Hist Auto Stat: EDR has searched selected national collections of business directories and has collected listings of potential gas station/filling station/service station sites that were available to EDR researchers. EDR's review was limited to those categories of sources that might, in EDR's opinion, include gas station/filling station/service station establishments. The categories reviewed included, but were not limited to gas, gas station, gasoline station, filling station, auto, automobile repair, auto service station, service station, etc. This database falls within a category of information EDR classifies as "High Risk Historical Records", or HRHR. EDR's HRHR effort presents unique and sometimes proprietary data about past sites and operations that typically create environmental concerns, but may not show up in current government records searches.

A review of the EDR US Hist Auto Stat list, as provided by EDR, has revealed that there are 12 EDR US Hist Auto Stat sites within approximately 0.25 miles of the target property.

Equal/Higher Elevation	Address	Direction / Distance	Map ID	Page
Not reported	82 CAMP ST	N 0 - 1/8 (0.075 mi.)	F19	69
Not reported	197 PRATT ST	ESE 0 - 1/8 (0.085 mi.)	H24	75
Not reported	210 CENTER ST	ESE 0 - 1/8 (0.119 mi.)	K53	166
Not reported	210 CENTER ST	ESE 0 - 1/8 (0.119 mi.)	K54	167
Not reported	182 COLONY ST	NW 0 - 1/8 (0.125 mi.)	M62	187
Not reported	186 COLONY ST	NW 1/8 - 1/4 (0.125 mi.)	M64	199
Not reported	213 COLONY ST	NW 1/8 - 1/4 (0.132 mi.)	M69	205
Not reported	311 CENTER ST	NE 1/8 - 1/4 (0.142 mi.)	L74	211
Not reported	231 COLONY ST	NNW 1/8 - 1/4 (0.144 mi.)	75	211
Not reported	246 PRATT ST	E 1/8 - 1/4 (0.175 mi.)	R92	290
Not reported	40 LIBERTY ST	S 1/8 - 1/4 (0.199 mi.)	T98	299
Not reported	290 PRATT ST	E 1/8 - 1/4 (0.220 mi.)	R121	374

EDR US Hist Cleaners: EDR has searched selected national collections of business directories and has collected listings of potential dry cleaner sites that were available to EDR researchers. EDR's review was limited to those categories of sources that might, in EDR's opinion, include dry cleaning establishments. The categories reviewed included, but were not limited to dry cleaners, cleaners, laundry, laundromat, cleaning/laundry, wash & dry etc. This database falls within a category of information EDR classifies as "High Risk Historical Records", or HRHR. EDR's HRHR effort presents unique and sometimes proprietary data about past sites and

operations that typically create environmental concerns, but may not show up in current government records searches.

A review of the EDR US Hist Cleaners list, as provided by EDR, has revealed that there are 3 EDR US Hist Cleaners sites within approximately 0.25 miles of the target property.

Equal/Higher Elevation	Address	Direction / Distance	Map ID	Page
Not reported	144 CAMP ST	NE 0 - 1/8 (0.119 mi.)	L60	184
Not reported	91 STATE ST	WSW 1/8 - 1/4 (0.148 mi.)	O76	211
Not reported	326 CENTER ST	NE 1/8 - 1/4 (0.152 mi.)	L86	284

EXECUTIVE SUMMARY

Due to poor or inadequate address information, the following sites were not mapped. Count: 20 records.

Site Name	Database(s)
CABIN RESTAURANT / ANTHONY PAGUNI	CT LUST, CT CPCS
INTERSECTION OF W. MAIN & CENTENNI	CT LUST, CT CPCS
WAYNE GRANT	CT LUST, CT SPILLS, CT CPCS
CITY OF MERIDEN, BOB MERCALDI	CT LUST, CT CPCS
PRATT ASSOCIATES	HIST FTTS
CT STATE OF DOT	CT MANIFEST
STATE OF CT DOT	CT MANIFEST
KERI CORP	CT MANIFEST
TARGET	CT MANIFEST
CITGO PETROLEUM	CT MANIFEST
NAPIER COMPANY	NY MANIFEST
MERIDEN MANUFACTURING	NY MANIFEST
AT&T MERIDEN WC (#7807)	CT LUST
MERIDEN MAINT. GARAGE (BLDG 81-126	CT UST
MERIDEN FOUNDRY CO THE	RCRA NonGen / NLR, FINDS
MERIDEN HUB	US BROWNFIELDS, FINDS
MERIDEN HUB	CT VCP
SWEENEY EXCAVATION, INC.	US MINES
DUMP #9	CT SDADB
DUMP #11	CT SDADB

OVERVIEW MAP - 3777540.1s

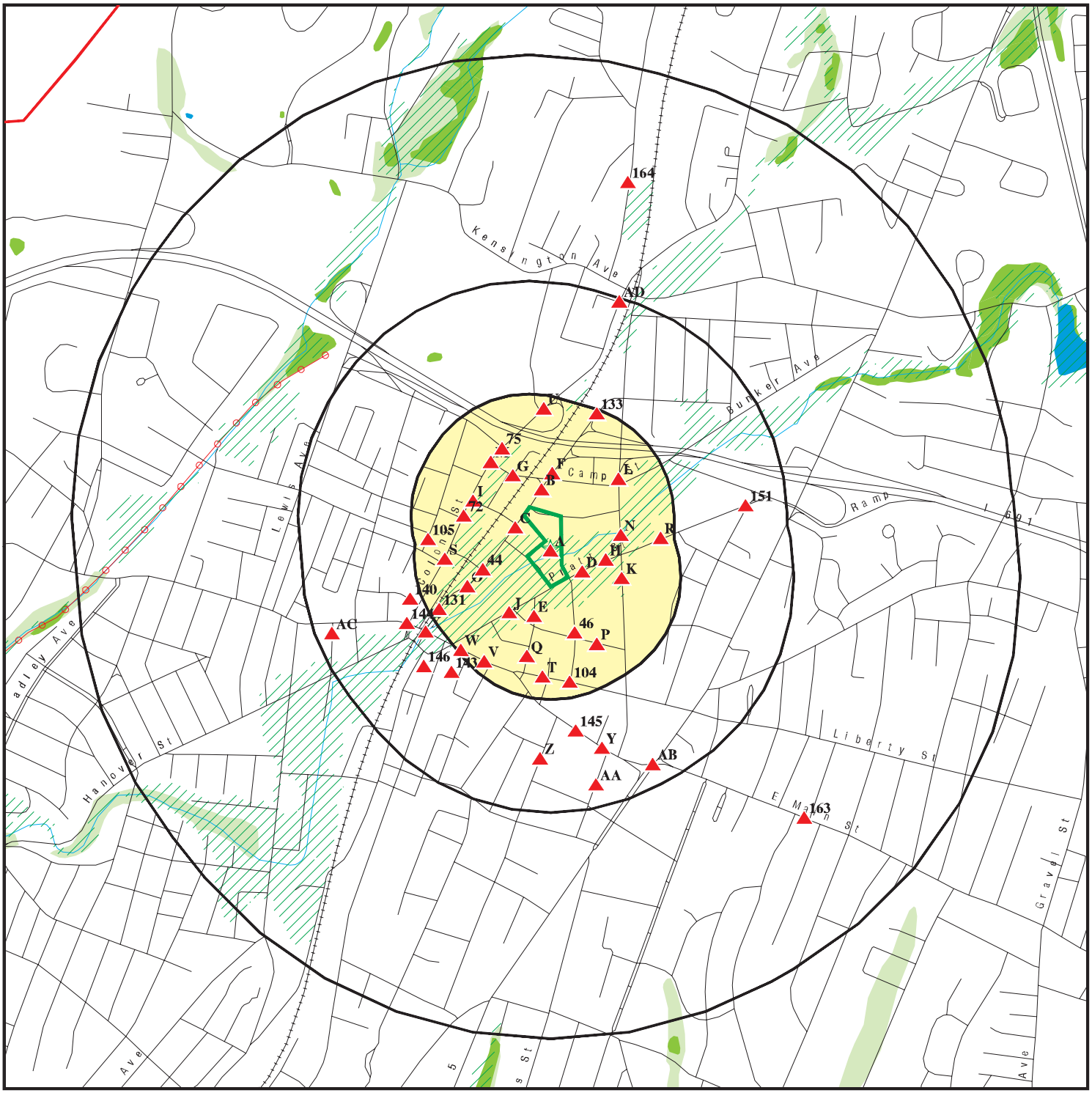

Target Property

Sites at elevations higher than or equal to the target property

Sites at elevations lower than the target property

Manufactured Gas Plants

National Priority List Sites

Dept. Defense Sites

0 1/4 1/2 1 Miles

Indian Reservations BIA

County Boundary

Power transmission lines

Oil & Gas pipelines from USGS

100-year flood zone

500-year flood zone

National Wetland Inventory

State Wetlands

This report includes Interactive Map Layers to display and/or hide map information. The legend includes only those icons for the default map view.

SITE NAME: 144 Pratt Street & 62 Cedar Street	CLIENT: Tighe & Bond
ADDRESS: 144 Pratt Street & 62 Cedar Street Meriden CT 06450	CONTACT: Amy Vaillancourt
LAT/LONG: 41.5405 / 72.7966	INQUIRY #: 3777540.1s
	DATE: November 06, 2013 10:36 am

Copyright © 2013 EDR, Inc. © 2010 Tele Atlas Rel. 07/2009.

DETAIL MAP - 3777540.1s

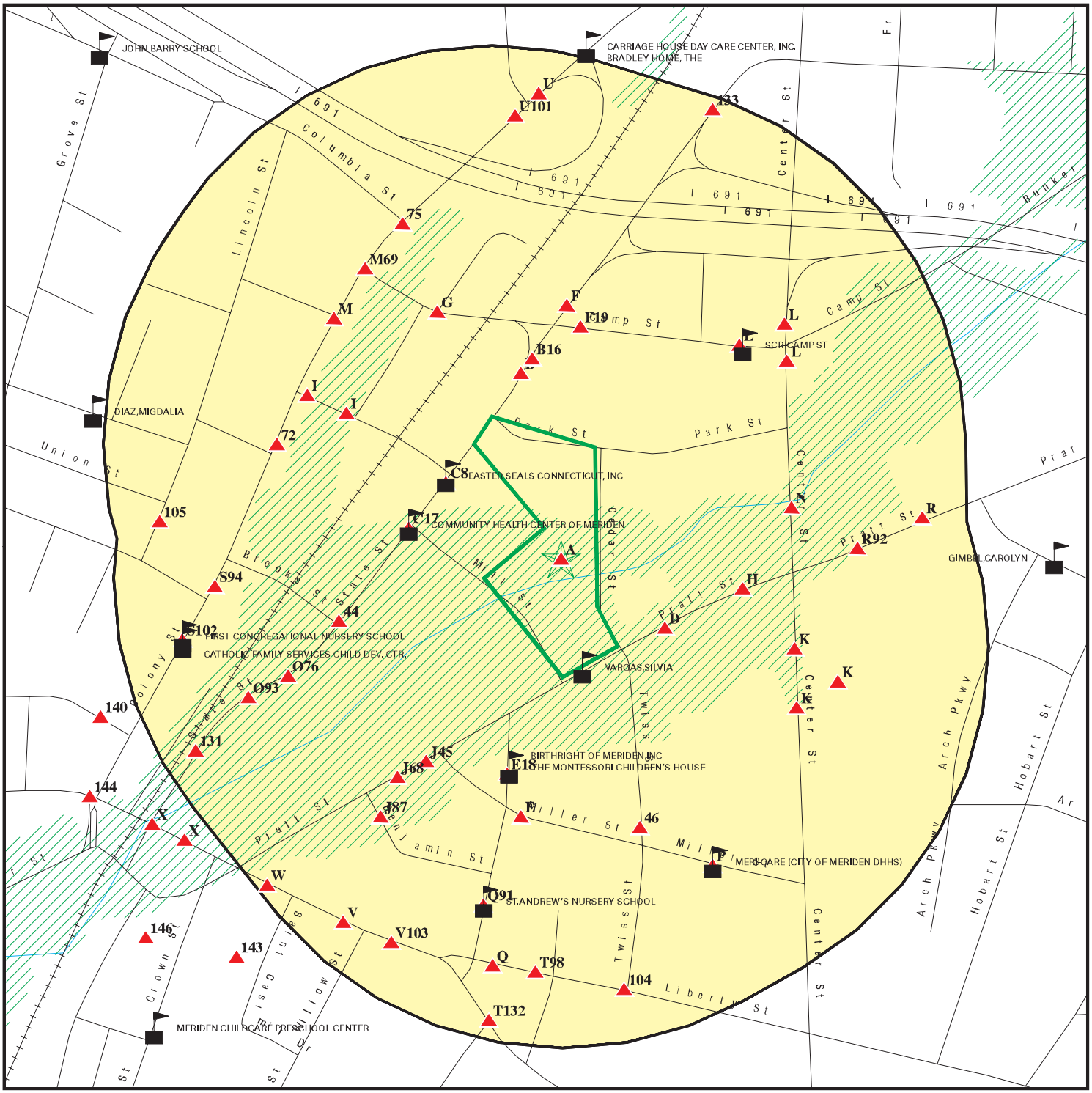

Target Property

Sites at elevations higher than or equal to the target property

Sites at elevations lower than the target property

Manufactured Gas Plants

Sensitive Receptors

National Priority List Sites

Dept. Defense Sites

0 1/16 1/8 1/4 Miles

Indian Reservations BIA

Oil & Gas pipelines from USGS

100-year flood zone

500-year flood zone

This report includes Interactive Map Layers to display and/or hide map information. The legend includes only those icons for the default map view.

SITE NAME: 144 Pratt Street & 62 Cedar Street	CLIENT: Tighe & Bond
ADDRESS: 144 Pratt Street & 62 Cedar Street Meriden CT 06450	CONTACT: Amy Vaillancourt INQUIRY #: 3777540.1s
LAT/LONG: 41.5405 / 72.7966	DATE: November 06, 2013 10:37 am

Copyright © 2013 EDR, Inc. © 2010 Tele Atlas Rel. 07/2009.

MAP FINDINGS SUMMARY

Database	Search Distance (Miles)	Target Property	< 1/8	1/8 - 1/4	1/4 - 1/2	1/2 - 1	> 1	Total Plotted
STANDARD ENVIRONMENTAL RECORDS								
Federal NPL site list								
NPL	1.000		0	0	0	0	NR	0
Proposed NPL	1.000		0	0	0	0	NR	0
NPL LIENS	TP		NR	NR	NR	NR	NR	0
Federal Delisted NPL site list								
Delisted NPL	1.000		0	0	0	0	NR	0
Federal CERCLIS list								
CERCLIS	0.500		0	0	1	NR	NR	1
FEDERAL FACILITY	0.500		0	0	0	NR	NR	0
Federal CERCLIS NFRAP site List								
CERC-NFRAP	0.500		1	0	0	NR	NR	1
Federal RCRA CORRACTS facilities list								
CORRACTS	1.000		1	1	0	1	NR	3
Federal RCRA non-CORRACTS TSD facilities list								
RCRA-TSDF	0.500		1	1	0	NR	NR	2
Federal RCRA generators list								
RCRA-LQG	0.250		0	1	NR	NR	NR	1
RCRA-SQG	0.250		1	0	NR	NR	NR	1
RCRA-CESQG	0.250		0	1	NR	NR	NR	1
Federal institutional controls / engineering controls registries								
US ENG CONTROLS	0.500		0	0	0	NR	NR	0
US INST CONTROL	0.500		0	0	0	NR	NR	0
LUCIS	0.500		0	0	0	NR	NR	0
Federal ERNS list								
ERNS	TP		NR	NR	NR	NR	NR	0
State- and tribal - equivalent CERCLIS								
CT SHWS	1.000		1	0	0	1	NR	2
CT SDADB	0.500		1	2	6	NR	NR	9
State and tribal landfill and/or solid waste disposal site lists								
CT SWF/LF	0.500		0	0	0	NR	NR	0
State and tribal leaking storage tank lists								
CT LUST	0.500		3	4	10	NR	NR	17
INDIAN LUST	0.500		0	0	0	NR	NR	0
State and tribal registered storage tank lists								
CT UST	0.250	1	14	13	NR	NR	NR	28

MAP FINDINGS SUMMARY

Database	Search Distance (Miles)	Target Property	< 1/8	1/8 - 1/4	1/4 - 1/2	1/2 - 1	> 1	Total Plotted
CT AST	0.250		0	0	NR	NR	NR	0
INDIAN UST	0.250		0	0	NR	NR	NR	0
FEMA UST	0.250		0	0	NR	NR	NR	0
State and tribal institutional control / engineering control registries								
CT ENG CONTROLS	0.500		0	0	0	NR	NR	0
CT AUL	0.500		0	0	0	NR	NR	0
State and tribal voluntary cleanup sites								
CT VCP	0.500		0	0	0	NR	NR	0
INDIAN VCP	0.500		0	0	0	NR	NR	0
State and tribal Brownfields sites								
CT BROWNFIELDS	0.500		0	1	1	NR	NR	2
ADDITIONAL ENVIRONMENTAL RECORDS								
Local Brownfield lists								
US BROWNFIELDS	0.500	2	2	2	2	NR	NR	8
Local Lists of Landfill / Solid Waste Disposal Sites								
ODI	0.500		0	0	0	NR	NR	0
DEBRIS REGION 9	0.500		0	0	0	NR	NR	0
CT SWRCY	0.500		0	0	0	NR	NR	0
INDIAN ODI	0.500		0	0	0	NR	NR	0
Local Lists of Hazardous waste / Contaminated Sites								
US CDL	TP		NR	NR	NR	NR	NR	0
CT CDL	TP		NR	NR	NR	NR	NR	0
US HIST CDL	TP		NR	NR	NR	NR	NR	0
Local Land Records								
LIENS 2	TP		NR	NR	NR	NR	NR	0
CT LIENS	TP		NR	NR	NR	NR	NR	0
CT PROPERTY	TP		NR	NR	NR	NR	NR	0
Records of Emergency Release Reports								
HMIRS	TP		NR	NR	NR	NR	NR	0
CT SPILLS	TP	1	NR	NR	NR	NR	NR	1
CT SPILLS 90	TP		NR	NR	NR	NR	NR	0
Other Ascertainable Records								
RCRA NonGen / NLR	0.250		5	7	NR	NR	NR	12
DOT OPS	TP		NR	NR	NR	NR	NR	0
DOD	1.000		0	0	0	0	NR	0
FUDS	1.000		0	0	0	0	NR	0
CONSENT	1.000		0	0	0	0	NR	0

MAP FINDINGS SUMMARY

Database	Search Distance (Miles)	Target Property	< 1/8	1/8 - 1/4	1/4 - 1/2	1/2 - 1	> 1	Total Plotted
ROD	1.000		0	0	0	0	NR	0
UMTRA	0.500		0	0	0	NR	NR	0
US MINES	0.250		0	1	NR	NR	NR	1
TRIS	TP		NR	NR	NR	NR	NR	0
TSCA	TP		NR	NR	NR	NR	NR	0
FTTS	TP		NR	NR	NR	NR	NR	0
HIST FTTS	TP		NR	NR	NR	NR	NR	0
SSTS	TP		NR	NR	NR	NR	NR	0
ICIS	TP		NR	NR	NR	NR	NR	0
PADS	TP		NR	NR	NR	NR	NR	0
MLTS	TP		NR	NR	NR	NR	NR	0
RADINFO	TP		NR	NR	NR	NR	NR	0
FINDS	TP	4	NR	NR	NR	NR	NR	4
RAATS	TP		NR	NR	NR	NR	NR	0
RMP	TP		NR	NR	NR	NR	NR	0
CT LWDS	0.250		1	1	NR	NR	NR	2
CT MANIFEST	0.250		23	28	NR	NR	NR	51
WI MANIFEST	0.250		0	0	NR	NR	NR	0
RI MANIFEST	0.250		0	1	NR	NR	NR	1
NY MANIFEST	0.250		1	4	NR	NR	NR	5
NJ MANIFEST	0.250		1	0	NR	NR	NR	1
PA MANIFEST	0.250		1	1	NR	NR	NR	2
CT DRYCLEANERS	0.250		1	0	NR	NR	NR	1
CT ENF	TP		NR	NR	NR	NR	NR	0
CT NPDES	TP		NR	NR	NR	NR	NR	0
CT AIRS	TP		NR	NR	NR	NR	NR	0
INDIAN RESERV	1.000		0	0	0	0	NR	0
SCRD DRYCLEANERS	0.500		0	0	0	NR	NR	0
CT SEH	0.500		0	0	0	NR	NR	0
CT CPCS	0.500		3	4	10	NR	NR	17
CT Financial Assurance	TP		NR	NR	NR	NR	NR	0
EPA WATCH LIST	TP		NR	NR	NR	NR	NR	0
US FIN ASSUR	TP		NR	NR	NR	NR	NR	0
US AIRS	TP	1	NR	NR	NR	NR	NR	1
PCB TRANSFORMER	TP		NR	NR	NR	NR	NR	0
COAL ASH DOE	TP		NR	NR	NR	NR	NR	0
COAL ASH EPA	0.500		0	0	0	NR	NR	0
LEAD SMELTERS	TP		NR	NR	NR	NR	NR	0
PRP	TP		NR	NR	NR	NR	NR	0
2020 COR ACTION	0.250		1	0	NR	NR	NR	1
EDR HIGH RISK HISTORICAL RECORDS								
EDR Exclusive Records								
EDR MGP	1.000		0	0	0	0	NR	0
EDR US Hist Auto Stat	0.250		5	7	NR	NR	NR	12
EDR US Hist Cleaners	0.250		1	2	NR	NR	NR	3

NOTES:

TP = Target Property

NR = Not Requested at this Search Distance

Sites may be listed in more than one database

A1 Target Property | **MILLS MEMORIAL APARTMENTS**
144 PRATT ST
MERIDEN, CT 06450 | **CT UST** | **U002029639**
N/A

Site 1 of 6 in cluster A

Actual: 123 ft.

UST:

Facility Id:	80-7180
Latitude:	Not reported
Longitude:	Not reported
Owner:	MERIDEN HOUSING AUTHORITY
Owner Address:	22 CHURCH ST
Owner Address 2:	Not reported
Owner City,St,Zip:	MERIDEN, CT 064513209

Tank ID:	7180-1
Compartment ID:	7180-1
Compartment Num:	1
Alt. Tank ID:	A1
Tank Status:	**Permanently Closed**
Tank Material:	Asphalt Coated or Bare Steel
Secondary Material:	Not reported
Capacity:	7500
Substance:	Gasoline
Date Installed:	02/01/1961
Date Last Used:	04/01/1987
Closure Status:	**Tank was Removed From Ground**
Pipe Material:	Bare or Galvonized Steel
Pipe Mode Description:	Not reported
Spill Installed:	Not reported
Overfill Installed:	Not reported

Tank ID:	7180-2
Compartment ID:	7180-2
Compartment Num:	1
Alt. Tank ID:	A2
Tank Status:	**Permanently Closed**
Tank Material:	Asphalt Coated or Bare Steel
Secondary Material:	Not reported
Capacity:	7500
Substance:	Gasoline
Date Installed:	02/01/1961
Date Last Used:	04/01/1987
Closure Status:	**Tank was Removed From Ground**
Pipe Material:	Other (Specify)
Pipe Mode Description:	Not reported
Spill Installed:	Not reported
Overfill Installed:	Not reported

Tank ID:	7180-3
Compartment ID:	7180-3
Compartment Num:	1
Alt. Tank ID:	G6
Tank Status:	**Currently In Use**
Tank Material:	Fiberglass Reinforced Plastic
Secondary Material:	Not reported
Capacity:	10000

MILLS MEMORIAL APARTMENTS (Continued) **U002029639**

Substance:	Heating Oil
Date Installed:	10/01/1987
Date Last Used:	Not reported
Closure Status:	**Not reported**
Pipe Material:	Other (Specify)
Pipe Mode Description:	Cathodically Protected
Spill Installed:	Not reported
Overfill Installed:	Not reported

A2 Target Property | **CEDAR PARK** | **US BROWNFIELDS FINDS** | **1015969893** **N/A**
62 CEDAR STREET
MERIDEN, CT

Site 2 of 6 in cluster A

Actual: 123 ft.

US BROWNFIELDS:

Recipient name:	Meriden, City of
Grant type:	Assessment
Property name:	CEDAR PARK
Property #:	Not reported
Parcel size:	1.63
Property Description:	The site was utilized for residential and commercial purposes from the late 1800 until the 1950s. Since 1960 the site has been used as a public park.of Meriden has owned the site since the 1960s. Prior to that the site consisted of approximately 16 different parcels .
Latitude:	41.5407073
Longitude:	-72.7961479
HCM label:	Address Matching-House Number
Map scale:	Not reported
Point of reference:	Entrance Point of a Facility or Station
Datum:	North American Datum of 1983
ACRES property ID:	144022
Start date:	Not reported
Completed date:	Not reported
Acres cleaned up:	Not reported
Cleanup funding:	Not reported
Cleanup funding source:	Not reported
Assessment funding:	301
Assessment funding source:	US EPA - Brownfields Assessment Cooperative Agreement
Redevelopment funding:	Not reported
Redev. funding source:	Not reported
Redev. funding entity name:	Not reported
Redevelopment start date:	Not reported
Assessment funding entity:	EPA
Cleanup funding entity:	Not reported
Grant type:	H
Accomplishment type:	Phase I Environmental Assessment
Accomplishment count:	1
Cooperative agreement #:	97182101
Ownership entity:	Government
Current owner:	City of Meriden
Did owner change:	N
Cleanup required:	Unknown
Video available:	Not reported
Photo available:	Yes
Institutional controls required:	U
IC Category proprietary controls:	Not reported
IC cat. info. devices:	Not reported

CEDAR PARK (Continued) **1015969893**

IC cat. gov. controls:	Not reported
IC cat. enforcement permit tools:	Not reported
IC in place date:	Not reported
IC in place:	Not reported
State/tribal program date:	Not reported
State/tribal program ID:	Not reported
State/tribal NFA date:	Not reported
Air contaminated:	Not reported
Air cleaned:	Not reported
Asbestos found:	Not reported
Asbestos cleaned:	Not reported
Controled substance found:	Not reported
Controled substance cleaned:	Not reported
Drinking water affected:	Not reported
Drinking water cleaned:	Not reported
Groundwater affected:	Not reported
Groundwater cleaned:	Not reported
Lead contaminant found:	Not reported
Lead cleaned up:	Not reported
No media affected:	Not reported
Unknown media affected:	Not reported
Other cleaned up:	Not reported
Other metals found:	Not reported
Other metals cleaned:	Not reported
Other contaminants found:	Not reported
Other contams found description:	Not reported
PAHs found:	Not reported
PAHs cleaned up:	Not reported
PCBs found:	Not reported
PCBs cleaned up:	Not reported
Petro products found:	Not reported
Petro products cleaned:	Not reported
Sediments found:	Not reported
Sediments cleaned:	Not reported
Soil affected:	Not reported
Soil cleaned up:	Not reported
Surface water cleaned:	Not reported
Unknown found:	Not reported
VOCs found:	Not reported
VOCs cleaned:	Not reported
Cleanup other description:	Not reported
Num. of cleanup and re-dev. jobs:	Not reported
Past use greenspace acreage:	Not reported
Past use residential acreage:	1
Past use commercial acreage:	.63
Past use industrial acreage:	Not reported
Future use greenspace acreage:	Not reported
Future use residential acreage:	Not reported
Future use commercial acreage:	Not reported
Future use industrial acreage:	Not reported
Greenspace acreage and type:	Not reported
Superfund Fed. landowner flag:	Not reported

Recipient name:	Meriden, City of
Grant type:	Assessment
Property name:	CEDAR PARK
Property #:	Not reported

CEDAR PARK (Continued) **1015969893**

Parcel size:	1.63
Property Description:	The site was utilized for residential and commercial purposes from the late 1800 until the 1950s. Since 1960 the site has been used as a public park.of Meriden has owned the site since the 1960s. Prior to that the site consisted of approximately 16 different parcels .
Latitude:	41.5407073
Longitude:	-72.7961479
HCM label:	Address Matching-House Number
Map scale:	Not reported
Point of reference:	Entrance Point of a Facility or Station
Datum:	North American Datum of 1983
ACRES property ID:	144022
Start date:	Not reported
Completed date:	Not reported
Acres cleaned up:	Not reported
Cleanup funding:	Not reported
Cleanup funding source:	Not reported
Assessment funding:	1099
Assessment funding source:	US EPA - Brownfields Assessment Cooperative Agreement
Redevelopment funding:	Not reported
Redev. funding source:	Not reported
Redev. funding entity name:	Not reported
Redevelopment start date:	Not reported
Assessment funding entity:	EPA
Cleanup funding entity:	Not reported
Grant type:	H
Accomplishment type:	Phase I Environmental Assessment
Accomplishment count:	0
Cooperative agreement #:	96110701
Ownership entity:	Government
Current owner:	City of Meriden
Did owner change:	N
Cleanup required:	Unknown
Video available:	Not reported
Photo available:	Yes
Institutional controls required:	U
IC Category proprietary controls:	Not reported
IC cat. info. devices:	Not reported
IC cat. gov. controls:	Not reported
IC cat. enforcement permit tools:	Not reported
IC in place date:	Not reported
IC in place:	Not reported
State/tribal program date:	Not reported
State/tribal program ID:	Not reported
State/tribal NFA date:	Not reported
Air contaminated:	Not reported
Air cleaned:	Not reported
Asbestos found:	Not reported
Asbestos cleaned:	Not reported
Controled substance found:	Not reported
Controled substance cleaned:	Not reported
Drinking water affected:	Not reported
Drinking water cleaned:	Not reported
Groundwater affected:	Not reported
Groundwater cleaned:	Not reported
Lead contaminant found:	Not reported
Lead cleaned up:	Not reported

CEDAR PARK (Continued) **1015969893**

No media affected:	Not reported
Unknown media affected:	Not reported
Other cleaned up:	Not reported
Other metals found:	Not reported
Other metals cleaned:	Not reported
Other contaminants found:	Not reported
Other contams found description:	Not reported
PAHs found:	Not reported
PAHs cleaned up:	Not reported
PCBs found:	Not reported
PCBs cleaned up:	Not reported
Petro products found:	Not reported
Petro products cleaned:	Not reported
Sediments found:	Not reported
Sediments cleaned:	Not reported
Soil affected:	Not reported
Soil cleaned up:	Not reported
Surface water cleaned:	Not reported
Unknown found:	Not reported
VOCs found:	Not reported
VOCs cleaned:	Not reported
Cleanup other description:	Not reported
Num. of cleanup and re-dev. jobs:	Not reported
Past use greenspace acreage:	Not reported
Past use residential acreage:	1
Past use commercial acreage:	.63
Past use industrial acreage:	Not reported
Future use greenspace acreage:	Not reported
Future use residential acreage:	Not reported
Future use commercial acreage:	Not reported
Future use industrial acreage:	Not reported
Greenspace acreage and type:	Not reported
Superfund Fed. landowner flag:	Not reported

FINDS:

Registry ID: 110046369906

Environmental Interest/Information System
US EPA Assessment, Cleanup and Redevelopment Exchange System (ACRES) is an federal online database for Brownfields Grantees to electronically submit data directly to EPA.

A3 Target Property **MILLS MEMORIAL APARTMENTS** **FINDS** **1010080166**
144 PRATT ST **N/A**
MERIDEN, CT

Site 3 of 6 in cluster A

Actual: 123 ft.

FINDS:

Registry ID: 110030421247

Environmental Interest/Information System
Connecticut Site Information Management System (SIMS) is part of a suite of web-based applications designed to allow the Connecticut

MILLS MEMORIAL APARTMENTS (Continued) **1010080166**

Department of Environmental Protection (DEP) staff to harmonize environmental interest information from disparate systems in a single agency-wide data repository (known as CFI). SIMS provides tools for identifying and resolving duplicate data, querying data (using both tabular and geospatial methods), and viewing/maintaining documents associated to the data.

A4 **CT SPILLS** **S110962177**
Target Property **144 PRATT STREET** **N/A**
MERIDEN, CT

Site 4 of 6 in cluster A

Actual: 123 ft.

SPILLS:

Year of Database:	2011
Case Number:	201101655
Who Took Spill:	205
Assigned To:	0
Report Date:	04/06/2011
Report Time:	10:04:20
Date Release:	04/06/2011
Time Responded:	Not reported
Reported By:	chris perry
Phone:	860 2501616
Representing:	clp
Terminated:	YES
Recovd (Total):	0
Total (Water):	0
Facility Status:	CLOSED
Continuous Spill:	False
Released Substance:	TRANSFORMER OIL
Qty:	1 (Gallons)
Emergency Measure:	1 pint possible released. PCB are unknown.
Water Body:	n/a
Discharger:	saa
Telephone:	Not reported
Responsible Party:	YES
RP Address 1:	Not reported
RP City,St,Zip:	CT
Historic:	False
Waterbody:	False
Time Stamp:	2011-04-06 13:28:53
Sr Inspector:	Cox, Michael
At Inspctor:	**NO RESPONSE
User Stamp:	mgranill
Comments:	Not reported
Action:	Contained
Other Action:	Not reported
Action:	Other
Other Action:	replace unit 4/07/11
Agency ID:	DEP Dispatch
Other Agency:	Not reported
DEP Bureau:	Not reported
DEP Agency:	Not reported
Cause ID:	Trans/Capac.
Other Cause:	Not reported
Media ID:	Ground Surface

(Continued) **S110962177**

Other Media: Not reported
Class ID: Utility
Other Class: Not reported
Release Type: dielect
Other Release: Not reported
Waterbody: Other
Other Wtrbody: none

A5 Target Property | **MERIDEN /HOUSING AUTHORITY**
144 PRATT ST
MERIDEN, CT | **FINDS** **1006542235**
US AIRS **N/A**

Site 5 of 6 in cluster A

Actual: 123 ft.

FINDS:

Registry ID: 110001730128

Environmental Interest/Information System
AFS (Aerometric Information Retrieval System (AIRS) Facility Subsystem) replaces the former Compliance Data System (CDS), the National Emission Data System (NEDS), and the Storage and Retrieval of Aerometric Data (SAROAD). AIRS is the national repository for information concerning airborne pollution in the United States. AFS is used to track emissions and compliance data from industrial plants. AFS data are utilized by states to prepare State Implementation Plans to comply with regulatory programs and by EPA as an input for the estimation of total national emissions. AFS is undergoing a major redesign to support facility operating permits required under Title V of the Clean Air Act.

AIRS (AFS):

Airs Minor Details:
EPA plant ID: 110001730128
Plant name: MERIDEN HOUSING AUTHORITY
Plant address: 144 PRATT ST
MERIDEN, CT 06450
County: NEW HAVEN
Region code: 01
Dunn & Bradst #: 081306466
Air quality cntrl region: 042
Sic code: 9531
Sic code desc: Not reported
North Am. industrial classf: 925110
NAIC code description: Administration of Housing Programs
Default compliance status: UNKNOWN COMPLIANCE STATUS
Default classification: POTENTIAL UNCONTROLLED EMISSIONS < 100 TONS/YEAR
Govt facility: SOURCE OWNED OR OPERATED BY THE MUNICIPALITY
Current HPV: Not reported

Historical Compliance Minor Sources:
State compliance status: UNKNOWN COMPLIANCE STATUS
Hist compliance date: 1001

MERIDEN /HOUSING AUTHORITY (Continued) **1006542235**

Air prog code hist file: SIP SOURCE

State compliance status: UNKNOWN COMPLIANCE STATUS
Hist compliance date: 1003
Air prog code hist file: SIP SOURCE

State compliance status: UNKNOWN COMPLIANCE STATUS
Hist compliance date: 1102
Air prog code hist file: SIP SOURCE

State compliance status: UNKNOWN COMPLIANCE STATUS
Hist compliance date: 1104
Air prog code hist file: SIP SOURCE

State compliance status: UNKNOWN COMPLIANCE STATUS
Hist compliance date: 1203
Air prog code hist file: SIP SOURCE

State compliance status: UNKNOWN COMPLIANCE STATUS
Hist compliance date: 1002
Air prog code hist file: SIP SOURCE

State compliance status: UNKNOWN COMPLIANCE STATUS
Hist compliance date: 1004
Air prog code hist file: SIP SOURCE

State compliance status: UNKNOWN COMPLIANCE STATUS
Hist compliance date: 1101
Air prog code hist file: SIP SOURCE

State compliance status: UNKNOWN COMPLIANCE STATUS
Hist compliance date: 1103
Air prog code hist file: SIP SOURCE

State compliance status: UNKNOWN COMPLIANCE STATUS
Hist compliance date: 1201
Air prog code hist file: SIP SOURCE

State compliance status: UNKNOWN COMPLIANCE STATUS
Hist compliance date: 1202
Air prog code hist file: SIP SOURCE

State compliance status: UNKNOWN COMPLIANCE STATUS
Hist compliance date: 1204
Air prog code hist file: SIP SOURCE

Compliance & Violation Data by Minor Sources:
Air program code: SIP SOURCE
Plant air program pollutant: CARBON MONOXIDE
Default pollutant classification: CLASS IS UNKNOWN
Def. poll. compliance status: NO APPLICABLE STATE REGULATION
Def. attainment/non attnmnt: ATTAINMENT AREA FOR GIVEN POLLUTANT
Repeat violator date: Not reported
Turnover compliance: Not reported

Air program code: SIP SOURCE
Plant air program pollutant: TOTAL PARTICULATE MATTER

MERIDEN /HOUSING AUTHORITY (Continued) **1006542235**

Default pollutant classification: POTENTIAL UNCONTROLLED EMISSIONS < 100 TONS/YEAR
Def. poll. compliance status: UNKNOWN COMPLIANCE STATUS
Def. attainment/non attnmnt: ATTAINMENT AREA FOR GIVEN POLLUTANT
Repeat violator date: Not reported
Turnover compliance: Not reported

Air program code: SIP SOURCE
Plant air program pollutant: VOLATILE ORGANIC COMPOUNDS
Default pollutant classification: POTENTIAL UNCONTROLLED EMISSIONS < 100 TONS/YEAR
Def. poll. compliance status: UNKNOWN COMPLIANCE STATUS
Def. attainment/non attnmnt: Not reported
Repeat violator date: Not reported
Turnover compliance: Not reported

Air program code: SIP SOURCE
Plant air program pollutant: SULFUR DIOXIDE
Default pollutant classification: CLASS IS UNKNOWN
Def. poll. compliance status: UNKNOWN COMPLIANCE STATUS
Def. attainment/non attnmnt: ATTAINMENT AREA FOR GIVEN POLLUTANT
Repeat violator date: Not reported
Turnover compliance: Not reported

A6 Target Property | **144 PRATT STREET** | **US BROWNFIELDS** | **1015970105**
144 PRATT STREET | **FINDS** | **N/A**
MERIDEN, CT

Site 6 of 6 in cluster A

Actual: 123 ft.

US BROWNFIELDS:
Recipient name: Meriden, City of
Grant type: Assessment
Property name: 144 PRATT STREET
Property #: Not reported
Parcel size: 2.97
Property Description: Property has been used for a mix of commercial and residential uses in the past. Former owner was the city of Meriden and current owner is the Meriden Housing Authority.
Latitude: 41.5395194
Longitude: -72.7961444
HCM label: Address Matching-House Number
Map scale: Not reported
Point of reference: Entrance Point of a Facility or Station
Datum: North American Datum of 1983
ACRES property ID: 147383
Start date: Not reported
Completed date: Not reported
Acres cleaned up: Not reported
Cleanup funding: Not reported
Cleanup funding source: Not reported
Assessment funding: 1800
Assessment funding source: US EPA - Brownfields Assessment Cooperative Agreement
Redevelopment funding: Not reported
Redev. funding source: Not reported
Redev. funding entity name: Not reported
Redevelopment start date: Not reported
Assessment funding entity: EPA
Cleanup funding entity: Not reported
Grant type: H

144 PRATT STREET (Continued) **1015970105**

Accomplishment type:	Phase I Environmental Assessment
Accomplishment count:	1
Cooperative agreement #:	97182101
Ownership entity:	Government
Current owner:	Meriden Housing Authority
Did owner change:	N
Cleanup required:	Unknown
Video available:	Not reported
Photo available:	Yes
Institutional controls required:	U
IC Category proprietary controls:	Not reported
IC cat. info. devices:	Not reported
IC cat. gov. controls:	Not reported
IC cat. enforcement permit tools:	Not reported
IC in place date:	Not reported
IC in place:	Not reported
State/tribal program date:	Not reported
State/tribal program ID:	Not reported
State/tribal NFA date:	Not reported
Air contaminated:	Not reported
Air cleaned:	Not reported
Asbestos found:	Not reported
Asbestos cleaned:	Not reported
Controled substance found:	Not reported
Controled substance cleaned:	Not reported
Drinking water affected:	Not reported
Drinking water cleaned:	Not reported
Groundwater affected:	Not reported
Groundwater cleaned:	Not reported
Lead contaminant found:	Not reported
Lead cleaned up:	Not reported
No media affected:	Not reported
Unknown media affected:	Not reported
Other cleaned up:	Not reported
Other metals found:	Not reported
Other metals cleaned:	Not reported
Other contaminants found:	Not reported
Other contams found description:	Not reported
PAHs found:	Not reported
PAHs cleaned up:	Not reported
PCBs found:	Not reported
PCBs cleaned up:	Not reported
Petro products found:	Not reported
Petro products cleaned:	Not reported
Sediments found:	Not reported
Sediments cleaned:	Not reported
Soil affected:	Not reported
Soil cleaned up:	Not reported
Surface water cleaned:	Not reported
Unknown found:	Not reported
VOCs found:	Not reported
VOCs cleaned:	Not reported
Cleanup other description:	Not reported
Num. of cleanup and re-dev. jobs:	Not reported
Past use greenspace acreage:	Not reported
Past use residential acreage:	2.97
Past use commercial acreage:	Not reported

144 PRATT STREET (Continued) **1015970105**

Past use industrial acreage: Not reported
Future use greenspace acreage: Not reported
Future use residential acreage: Not reported
Future use commercial acreage: Not reported
Future use industrial acreage: Not reported
Greenspace acreage and type: Not reported
Superfund Fed. landowner flag: Not reported

FINDS:

Registry ID: 110054365423

Environmental Interest/Information System
US EPA Assessment, Cleanup and Redevelopment Exchange System (ACRES) is an federal online database for Brownfields Grantees to electronically submit data directly to EPA.

B7 **GR CUMMINGS CO.** **CT LUST** **S109595728**
NNW **198 - 210 STATE STREET** **N/A**
< 1/8 **MERIDEN, CT**
0.030 mi.
161 ft. **Site 1 of 3 in cluster B**

Relative:
Higher

Actual:
145 ft.

LUST:

LUST Id:	0
UST Facility Id:	3710
LUST Case Id:	59108
Lust Status:	Investigation
Processing Status:	Not reported
EPA Reportable:	False
Motor Fuel:	True
Diesel:	False
Gasoline:	True
Other:	False
Other Release:	Not reported
No Release:	False
Leak:	False
Tank:	True
Piping:	False
Overfill:	False
Removal:	True
Incident Date:	2007-04-05 00:00:00
Entry Date:	2009-05-29 00:00:00
Site Case Id:	0
UST Site Id:	0
Cost Recovery Spill Case #:	0
Old SITS Number:	0
Case Log Id:	0
Monthly Report Id:	0
UST Owner Id:	2482
LUST Owner Id:	Not reported
UST Event Id:	0
Contact Info:	Not reported
Contact EMail:	Not reported
Site Contact City,St,Zip:	93, CT 06513
2nd Contact:	Not reported

GR CUMMINGS CO. (Continued) **S109595728**

2nd Contact EMail:	Not reported
2nd Contact Address:	Not reported
2nd Contact City,St,Zip:	UNKNOWN
2nd Contact Address 2:	Not reported
2nd Contact City 2:	Not reported
2nd Contact Phone Number:	Not reported
2nd Contact Fax Number:	Not reported
2nd Contact Type:	Not reported
Facility City Num:	80
Site Contact:	MCVAC Environmental Services, Inc
Site Contact Address:	481 Grand Avenue
Site Contact Add 2:	Not reported
Site Contact City 2:	New Haven
Site Contact Phone:	2034981427
Site Contact Fax:	2034981429
Site Contact Type:	Not reported
Department Contact 1:	Not reported
Department Contact 2:	Not reported
Referral Source:	Not reported
Offsite Source:	False
Date Referred:	Not reported
Emergency:	False
Private Heating Fuel:	False
Commercial Heating Fuel:	False
Commercial HF < 2100 Gal.:	False
Commercial HF > 2100 Gal.:	False
Commercial HF - Size Unk:	False
No LUST Site:	False
Cost Recvry Prgm Candidate:	False
OCSRD Complete:	False
Follow Up Flag:	False
Alternate Water Supply:	False
Relocation:	False
Responsible Party:	False
Responsible EMail:	Not reported
Resp Party Name:	CSC Investments, LLC
Resp Party Address:	P.O. Box 219
Resp Party City,St,Zip:	Wallingford, CT 06492
Resp Party Town Number:	148
Resp Party Phone:	2032651165
Resp Party Fax:	Not reported
Resp Party Name 2:	Jeffery Ray
Resp Party Address 2:	Not reported
Resp Party Phone 2:	2036716777
Investigator Id:	0
Follow Update:	Not reported
Area Lextent:	Not reported
Annual Precipitation:	Not reported
Affected Population:	Not reported
Population Setting:	Not reported
Ground Water Direction:	Not reported
Ground Water Gradient:	Not reported
Hydro Basin:	Not reported
Drastic:	Not reported
Geo Setting:	Not reported
Ground Water Classification:	GB
Receptor:	Not reported

GR CUMMINGS CO. (Continued) **S109595728**

Ground Water Flow Direction:	Not reported
Ground Water Depth:	Not reported
Areas Of Concern:	Not reported
Free Product Inches:	0
Fund Date:	Not reported
Fund Planned:	No
Fund Obligated:	No
Fund Outlayed:	No
Fund Judgment:	No
Fund Recovered:	No
Cellar Borings:	False
Install Micro Wells:	True
Ground Water Sample:	False
Soil Sample:	True
Soil Gas:	False
Site Inspect:	False
Soil Excavate:	False
Geo Probe:	False
Survey:	False
Potable Well Sample:	False
Sample MWS:	True
Ground Water Gauging:	False
Soil Venting:	False
Active:	True
NOV Action:	None
NOV Issued:	Not reported
NOV Due:	Not reported
NOV Received:	Not reported
NOV Closed:	Not reported
NOV Disc Date:	Not reported
NOV Issued Date:	Not reported
NOV Compliance Sched:	Not reported
NOV Admin Order:	Not reported
NOV Referred To Ag:	Not reported
Stop All NOV Actions:	False
Release Invest Rpt:	False
DEP App Letter 1:	False
Correct Action Plan:	False
DEP App Letter 2:	False
Rem Sys Install:	False
Rem Sys Install Date:	Not reported
Closure Date:	Not reported
Rem Sys Monitoring Rpt:	False
Qrtly Gwater Mon Rpts:	False
Closure Req Rpt:	False
DEP Closure Letter:	False
Referred To:	Not reported
No Wells:	0
Lph Wells:	0
User Stamp:	Allison Forrest/AForrest
Date Stamp:	2011-11-21 00:00:00
Correspondence:	Not reported
Environmental Impact:	Not reported
FollowUp:	Not reported
GW Comments:	Not reported
Location Desc:	Not reported
NOV Comments:	Not reported

GR CUMMINGS CO. (Continued) **S109595728**

Release Desc: Not reported
Running Comments: Not reported
Work Performed: Not reported

C8 WNW < 1/8 0.031 mi. 164 ft. | **MILLS MEMORIAL HOUSING COMPLEX PARKING LOT** | **US BROWNFIELDS FINDS** | **1015970100 N/A**
161 STATE STREET
MERIDEN, CT

Site 1 of 2 in cluster C

Relative: Higher

Actual: 142 ft.

US BROWNFIELDS:

Recipient name:	Meriden, City of
Grant type:	Assessment
Property name:	MILLS MEMORIAL HOUSING COMPLEX PARKING LOT
Property #:	Not reported
Parcel size:	1.02
Property Description:	The site was utilized for industrial purposes from the late 1800s until the 1950s. Former uses include manufacturing of stamps and punches, metal working and welding, painting, carriage manufacturing and repair, and manufacturing of sashes, doors, and blinds. Gasoline was formerly stored at the site to power engines used in manufacturing processes. Since 1960 the site has been used as a parking lot for the adjacent Mills Memorial Housing Complex and surrounding businesses
Latitude:	41.5412625
Longitude:	-72.7981663
HCM label:	Address Matching-House Number
Map scale:	Not reported
Point of reference:	Entrance Point of a Facility or Station
Datum:	North American Datum of 1983
ACRES property ID:	143461
Start date:	Not reported
Completed date:	Not reported
Acres cleaned up:	Not reported
Cleanup funding:	Not reported
Cleanup funding source:	Not reported
Assessment funding:	1400
Assessment funding source:	US EPA - Brownfields Assessment Cooperative Agreement
Redevelopment funding:	Not reported
Redev. funding source:	Not reported
Redev. funding entity name:	Not reported
Redevelopment start date:	Not reported
Assessment funding entity:	EPA
Cleanup funding entity:	Not reported
Grant type:	H
Accomplishment type:	Phase I Environmental Assessment
Accomplishment count:	1
Cooperative agreement #:	97182101
Ownership entity:	Government
Current owner:	Meriden Housing Authority
Did owner change:	N
Cleanup required:	Unknown
Video available:	Not reported
Photo available:	Yes
Institutional controls required:	U
IC Category proprietary controls:	Not reported
IC cat. info. devices:	Not reported
IC cat. gov. controls:	Not reported

MILLS MEMORIAL HOUSING COMPLEX PARKING LOT (Continued) **1015970100**

IC cat. enforcement permit tools:	Not reported
IC in place date:	Not reported
IC in place:	Not reported
State/tribal program date:	Not reported
State/tribal program ID:	Not reported
State/tribal NFA date:	Not reported
Air contaminated:	Not reported
Air cleaned:	Not reported
Asbestos found:	Not reported
Asbestos cleaned:	Not reported
Controled substance found:	Not reported
Controled substance cleaned:	Not reported
Drinking water affected:	Not reported
Drinking water cleaned:	Not reported
Groundwater affected:	Not reported
Groundwater cleaned:	Not reported
Lead contaminant found:	Not reported
Lead cleaned up:	Not reported
No media affected:	Not reported
Unknown media affected:	Y
Other cleaned up:	Not reported
Other metals found:	Not reported
Other metals cleaned:	Not reported
Other contaminants found:	Not reported
Other contams found description:	Not reported
PAHs found:	Not reported
PAHs cleaned up:	Not reported
PCBs found:	Not reported
PCBs cleaned up:	Not reported
Petro products found:	Not reported
Petro products cleaned:	Not reported
Sediments found:	Not reported
Sediments cleaned:	Not reported
Soil affected:	Not reported
Soil cleaned up:	Not reported
Surface water cleaned:	Not reported
Unknown found:	Y
VOCs found:	Not reported
VOCs cleaned:	Not reported
Cleanup other description:	Not reported
Num. of cleanup and re-dev. jobs:	Not reported
Past use greenspace acreage:	Not reported
Past use residential acreage:	Not reported
Past use commercial acreage:	Not reported
Past use industrial acreage:	1.02
Future use greenspace acreage:	Not reported
Future use residential acreage:	Not reported
Future use commercial acreage:	Not reported
Future use industrial acreage:	Not reported
Greenspace acreage and type:	Not reported
Superfund Fed. landowner flag:	Not reported

FINDS:

Registry ID: 110054364683

Environmental Interest/Information System

MILLS MEMORIAL HOUSING COMPLEX PARKING LOT (Continued) **1015970100**

US EPA Assessment, Cleanup and Redevelopment Exchange System (ACRES) is an federal online database for Brownfields Grantees to electronically submit data directly to EPA.

B9
NNW
< 1/8
0.034 mi.
178 ft.

CUMMINGS GRAND CHILDREN TRUST
198 STATE ST
MERIDEN, CT 06451

CT MANIFEST **S109750677**
N/A

Site 2 of 3 in cluster B

Relative:
Higher

Actual:
146 ft.

CT MANIFEST:

Waste:

Manifest No:	CTF0892558
Year:	2000
Waste Occurence:	1
UNNA:	3082
Hazard Class:	9
US Dot Description:	env. Hazardous substance liquid nos
No of Containers:	001
Container Type:	TT
Quantity:	40
Weight/Volume:	G
Additional Description:	Not reported
Handling Code:	Not reported
Date Record Was Last Modified:	2004-04-27 00:00:00
DEO Who Last Modified Record:	IG

Waste CD:

Manifest No:	CTF0892558
Year:	2000
Waste Occurence:	1
EPA Waste Code:	D039
Recycled Waste?:	False
Date Record Was Last Modified:	2004-04-27 00:00:00
DEO Who Last Modified Record:	IG

Detail:

Year:	2000
Manifest ID:	CTF0892558
TSDF EPA ID:	CTD021816889
TSDF Name:	UNITED OIL RECOVERY DBA ADV LIQ REC
TSDF Address:	136 GRACEY AVE
TSDF City,St,Zip:	MERIDEN, CT 06451
TSDF Country:	USA
TSDF Telephone:	Not reported
Transport Date:	02/11/2000
Transporter EPA ID:	CTD021816889
Transporter Name:	UNITED OIL RECOVERY DBA ADV LIQ REC
Transporter Country:	USA
Transporter Phone:	Not reported
Trans 2 Date:	Not reported
Trans 2 EPA ID:	Not reported
Trans 2 Name:	Not reported
Trans 2 Address:	Not reported
Trans 2 City,St,Zip:	CT

CUMMINGS GRAND CHILDREN TRUST (Continued) **S109750677**

Trans 2 Country:	USA
Trans 2 Phone:	Not reported
EPA ID:	CTP000023159
Generator Phone:	Not reported
Generator Mailing Addr:	198 STATE ST
Generator Mailing Town:	MERIDEN
Generator Mailing State:	CT
Generator Mailing Zip:	06451
Generator Mailing Country:	USA
Special Handling:	Not reported
Discrepancies:	No
Date Shipped:	02/11/2000
Date Received:	02/11/2000
Last modified date:	04/27/2004
Last modified by:	IG
Comments:	Not reported

Waste:

Manifest No:	CTF0900226
Year:	1999
Waste Occurence:	1
UNNA:	3082
Hazard Class:	9
US Dot Description:	env. Hazardous substance liquid nos
No of Containers:	001
Container Type:	TT
Quantity:	300
Weight/Volume:	G
Additional Description:	Not reported
Handling Code:	Not reported
Date Record Was Last Modified:	2004-04-26 00:00:00
DEO Who Last Modified Record:	IG

Waste CD:

Manifest No:	CTF0900226
Year:	1999
Waste Occurence:	1
EPA Waste Code:	F002
Recycled Waste?:	False
Date Record Was Last Modified:	2004-04-26 00:00:00
DEO Who Last Modified Record:	IG

Detail:

Year:	1999
Manifest ID:	CTF0900226
TSDF EPA ID:	CTD021816889
TSDF Name:	UNITED OIL RECOVERY DBA ADV LIQ REC
TSDF Address:	136 GRACEY AVE
TSDF City,St,Zip:	MERIDEN, CT 06451
TSDF Country:	USA
TSDF Telephone:	Not reported
Transport Date:	11/23/1999
Transporter EPA ID:	CTD021816889
Transporter Name:	UNITED OIL RECOVERY INC/UIS DBA ADVANCED LIQ REC
Transporter Country:	USA

CUMMINGS GRAND CHILDREN TRUST (Continued) **S109750677**

Transporter Phone:	Not reported
Trans 2 Date:	Not reported
Trans 2 EPA ID:	Not reported
Trans 2 Name:	Not reported
Trans 2 Address:	Not reported
Trans 2 City,St,Zip:	CT
Trans 2 Country:	USA
Trans 2 Phone:	Not reported
EPA ID:	CTP000023159
Generator Phone:	Not reported
Generator Mailing Addr:	198 STATE ST
Generator Mailing Town:	MERIDEN
Generator Mailing State:	CT
Generator Mailing Zip:	06451
Generator Mailing Country:	USA
Special Handling:	Not reported
Discrepancies:	No
Date Shipped:	11/23/1999
Date Received:	11/23/1999
Last modified date:	04/26/2004
Last modified by:	IG
Comments:	Not reported

D10 **C R C CHROME CORP** **CT MANIFEST** **S109755631**
SE **169R PRATT ST** **N/A**
< 1/8 **MERIDEN, CT 06450**
0.034 mi.
181 ft. **Site 1 of 6 in cluster D**

Relative:
Higher

Actual:
136 ft.

CT MANIFEST:

Waste:

Manifest No:	002865057jjk
Year:	2008
Waste Occurence:	1
UNNA:	Not reported
Hazard Class:	9
US Dot Description:	HAZARDOUS WASTE, LIQUID, N.O.S.
No of Containers:	3
Container Type:	DF
Quantity:	165
Weight/Volume:	G
Additional Description:	Not reported
Handling Code:	Not reported
Date Record Was Last Modified:	2011-08-05 00:00:00
DEO Who Last Modified Record:	CYF

Waste CD:

Manifest No:	002865057jjk
Year:	2008
Waste Occurence:	1
EPA Waste Code:	D007
Recycled Waste?:	False
Date Record Was Last Modified:	2011-08-05 00:00:00
DEO Who Last Modified Record:	CYF

Manifest No:	002865057jjk

C R C CHROME CORP (Continued) **S109755631**

Year:	2008
Waste Occurence:	1
EPA Waste Code:	D008
Recycled Waste?:	False
Date Record Was Last Modified:	2011-08-05 00:00:00
DEO Who Last Modified Record:	CYF

Detail:

Year:	2008
Manifest ID:	002865057jjk
TSDF EPA ID:	MID980615298
TSDF Name:	PETRO CHEM PROCESSING GROUP
TSDF Address:	Not reported
TSDF City,St,Zip:	DETROIT, MI
TSDF Country:	USA
TSDF Telephone:	Not reported
Transport Date:	Not reported
Transporter EPA ID:	MAD084814136
Transporter Name:	E Q NORTHEAST INC
Transporter Country:	USA
Transporter Phone:	(508)384-6151
Trans 2 Date:	Not reported
Trans 2 EPA ID:	Not reported
Trans 2 Name:	Not reported
Trans 2 Address:	Not reported
Trans 2 City,St,Zip:	CT
Trans 2 Country:	USA
Trans 2 Phone:	Not reported
EPA ID:	CTR000003087
Generator Phone:	2036301008
Generator Mailing Addr:	169R PRATT ST
Generator Mailing Town:	MERIDEN
Generator Mailing State:	CT
Generator Mailing Zip:	06450
Generator Mailing Country:	USA
Special Handling:	Not reported
Discrepancies:	Not reported
Date Shipped:	Not reported
Date Received:	Not reported
Last modified date:	08/05/2011
Last modified by:	CYF
Comments:	Not reported

Waste:

Manifest No:	002848115JJK
Year:	2007
Waste Occurence:	1
UNNA:	Not reported
Hazard Class:	9
US Dot Description:	HAZARDOUS WASTE, LIQUID, N.O.S.
No of Containers:	2
Container Type:	DF
Quantity:	100
Weight/Volume:	G
Additional Description:	Not reported

C R C CHROME CORP (Continued) **S109755631**

Handling Code: Not reported
Date Record Was Last Modified: 2011-12-13 00:00:00
DEO Who Last Modified Record: IR

Waste CD:
Manifest No: 002848115JJK
Year: 2007
Waste Occurence: 1
EPA Waste Code: D007
Recycled Waste?: False
Date Record Was Last Modified: 2011-12-13 00:00:00
DEO Who Last Modified Record: IR

Manifest No: 002848115JJK
Year: 2007
Waste Occurence: 1
EPA Waste Code: D008
Recycled Waste?: False
Date Record Was Last Modified: 2011-12-13 00:00:00
DEO Who Last Modified Record: IR

Detail:
Year: 2007
Manifest ID: 002848115JJK
TSDF EPA ID: MID980991566
TSDF Name: E Q DETROIT INC
TSDF Address: 1923 FREDERICK ST
TSDF City,St,Zip: DETROIT, MI 48211-
TSDF Country: USA
TSDF Telephone: (313)923-0080
Transport Date: 12/10/2007
Transporter EPA ID: MAD084814136
Transporter Name: E Q NORTHEAST INC
Transporter Country: USA
Transporter Phone: (508)384-6151
Trans 2 Date: Not reported
Trans 2 EPA ID: Not reported
Trans 2 Name: Not reported
Trans 2 Address: Not reported
Trans 2 City,St,Zip: CT
Trans 2 Country: USA
Trans 2 Phone: Not reported
EPA ID: CTR000003087
Generator Phone: 2036301008
Generator Mailing Addr: 169R PRATT ST
Generator Mailing Town: MERIDEN
Generator Mailing State: CT
Generator Mailing Zip: 06450
Generator Mailing Country: USA
Special Handling: Not reported
Discrepancies: Not reported
Date Shipped: 12/10/2007
Date Received: 12/17/2007
Last modified date: 12/13/2011
Last modified by: IR
Comments: Not reported

C R C CHROME CORP (Continued) **S109755631**

Waste:

Manifest No:	mi10324168
Year:	2006
Waste Occurence:	1
UNNA:	3082
Hazard Class:	9
US Dot Description:	HAZARDOUS WASTE, LIQUID, N.O.S.
No of Containers:	002
Container Type:	DM
Quantity:	115
Weight/Volume:	G
Additional Description:	Not reported
Handling Code:	Not reported
Date Record Was Last Modified:	2007-11-29 00:00:00
DEO Who Last Modified Record:	DMG

Waste CD:

Manifest No:	mi10324168
Year:	2006
Waste Occurence:	1
EPA Waste Code:	D007
Recycled Waste?:	False
Date Record Was Last Modified:	2007-11-29 00:00:00
DEO Who Last Modified Record:	DMG

Detail:

Year:	2006
Manifest ID:	mi10324168
TSDF EPA ID:	MID000724831
TSDF Name:	MICHIGAN DISPOSAL WST TRTMT PLANT
TSDF Address:	Not reported
TSDF City,St,Zip:	BELLEVILLE, MI
TSDF Country:	USA
TSDF Telephone:	Not reported
Transport Date:	07/18/2006
Transporter EPA ID:	MAD084814136
Transporter Name:	E Q NORTHEAST INC
Transporter Country:	USA
Transporter Phone:	(508)384-6151
Trans 2 Date:	Not reported
Trans 2 EPA ID:	Not reported
Trans 2 Name:	Not reported
Trans 2 Address:	Not reported
Trans 2 City,St,Zip:	CT
Trans 2 Country:	USA
Trans 2 Phone:	Not reported
EPA ID:	CTR000003087
Generator Phone:	2036301008
Generator Mailing Addr:	169R PRATT ST
Generator Mailing Town:	MERIDEN
Generator Mailing State:	CT
Generator Mailing Zip:	06450
Generator Mailing Country:	USA
Special Handling:	Not reported
Discrepancies:	Not reported
Date Shipped:	07/18/2006

C R C CHROME CORP (Continued) **S109755631**

Date Received: Not reported
Last modified date: 01/10/2008
Last modified by: JEB
Comments: Not reported

Waste:
Manifest No: MI9673877
Year: 2005
Waste Occurence: 1
UNNA: Not reported
Hazard Class: 8
US Dot Description: CORROSIVE LIQUIDS, ACIDIC, INORGANIC, N.O.S.
No of Containers: 2
Container Type: DF
Quantity: 110
Weight/Volume: G
Additional Description: Not reported
Handling Code: Not reported
Date Record Was Last Modified: 2011-12-08 00:00:00
DEO Who Last Modified Record: IR

Manifest No: MI9673877
Year: 2005
Waste Occurence: 2
UNNA: Not reported
Hazard Class: 9
US Dot Description: HAZARDOUS WASTE, SOLID, N.O.S.
No of Containers: 1
Container Type: DM
Quantity: 400
Weight/Volume: P
Additional Description: Not reported
Handling Code: Not reported
Date Record Was Last Modified: 2011-12-08 00:00:00
DEO Who Last Modified Record: IR

Manifest No: MI9673877
Year: 2005
Waste Occurence: 3
UNNA: Not reported
Hazard Class: 9
US Dot Description: HAZARDOUS WASTE, SOLID, N.O.S.
No of Containers: 1
Container Type: DM
Quantity: 400
Weight/Volume: P
Additional Description: Not reported
Handling Code: Not reported
Date Record Was Last Modified: 2011-12-08 00:00:00
DEO Who Last Modified Record: IR

Waste CD:
Manifest No: MI9673877
Year: 2005
Waste Occurence: 1

C R C CHROME CORP (Continued) **S109755631**

EPA Waste Code:	D002
Recycled Waste?:	False
Date Record Was Last Modified:	2011-12-08 00:00:00
DEO Who Last Modified Record:	IR

Manifest No:	MI9673877
Year:	2005
Waste Occurence:	2
EPA Waste Code:	D007
Recycled Waste?:	False
Date Record Was Last Modified:	2011-12-08 00:00:00
DEO Who Last Modified Record:	IR

Manifest No:	MI9673877
Year:	2005
Waste Occurence:	3
EPA Waste Code:	D007
Recycled Waste?:	False
Date Record Was Last Modified:	2011-12-08 00:00:00
DEO Who Last Modified Record:	IR

Detail:

Year:	2005
Manifest ID:	MI9673877
TSDF EPA ID:	MID980991566
TSDF Name:	E Q DETROIT INC
TSDF Address:	1923 FREDERICK ST
TSDF City,St,Zip:	DETROIT, MI 48211-
TSDF Country:	USA
TSDF Telephone:	(313)923-0080
Transport Date:	06/27/2005
Transporter EPA ID:	MAD084814136
Transporter Name:	E Q NORTHEAST INC
Transporter Country:	USA
Transporter Phone:	(508)384-6151
Trans 2 Date:	Not reported
Trans 2 EPA ID:	Not reported
Trans 2 Name:	Not reported
Trans 2 Address:	Not reported
Trans 2 City,St,Zip:	CT
Trans 2 Country:	USA
Trans 2 Phone:	Not reported
EPA ID:	CTR000003087
Generator Phone:	2036301008
Generator Mailing Addr:	169R PRATT ST
Generator Mailing Town:	MERIDEN
Generator Mailing State:	CT
Generator Mailing Zip:	06450
Generator Mailing Country:	USA
Special Handling:	Not reported
Discrepancies:	Not reported
Date Shipped:	06/27/2005
Date Received:	06/29/2005
Last modified date:	12/08/2011
Last modified by:	IR
Comments:	Not reported

C R C CHROME CORP (Continued) **S109755631**

Waste:

Manifest No:	mi9536134
Year:	2004
Waste Occurence:	1
UNNA:	3264
Hazard Class:	8
US Dot Description:	CORROSIVE LIQUID, ACIDIC, INORGANIC, N.O.S.
No of Containers:	2
Container Type:	DF
Quantity:	110
Weight/Volume:	G
Additional Description:	Not reported
Handling Code:	Not reported
Date Record Was Last Modified:	2005-08-03 00:00:00
DEO Who Last Modified Record:	JEB

Manifest No:	mi9536134
Year:	2004
Waste Occurence:	2
UNNA:	3082
Hazard Class:	9
US Dot Description:	HAZARDOUS WASTE, LIQUID, N.O.S.
No of Containers:	1
Container Type:	DM
Quantity:	55
Weight/Volume:	G
Additional Description:	Not reported
Handling Code:	Not reported
Date Record Was Last Modified:	2005-08-03 00:00:00
DEO Who Last Modified Record:	JEB

Manifest No:	mi9536134
Year:	2004
Waste Occurence:	3
UNNA:	3077
Hazard Class:	9
US Dot Description:	HAZARDOUS WASTE, SOLID, N.O.S.
No of Containers:	1
Container Type:	DM
Quantity:	100
Weight/Volume:	P
Additional Description:	Not reported
Handling Code:	Not reported
Date Record Was Last Modified:	2005-08-03 00:00:00
DEO Who Last Modified Record:	JEB

Manifest No:	mi9536134
Year:	2004
Waste Occurence:	4
UNNA:	3077
Hazard Class:	9
US Dot Description:	HAZARDOUS WASTE, SOLID, N.O.S.
No of Containers:	1
Container Type:	DM
Quantity:	750
Weight/Volume:	P
Additional Description:	Not reported

C R C CHROME CORP (Continued) **S109755631**

Handling Code: Not reported
Date Record Was Last Modified: 2005-08-03 00:00:00
DEO Who Last Modified Record: JEB

Waste CD:
Manifest No: mi9536134
Year: 2004
Waste Occurence: 1
EPA Waste Code: D002
Recycled Waste?: False
Date Record Was Last Modified: 2005-08-03 00:00:00
DEO Who Last Modified Record: JEB

Manifest No: mi9536134
Year: 2004
Waste Occurence: 2
EPA Waste Code: D007
Recycled Waste?: False
Date Record Was Last Modified: 2005-08-03 00:00:00
DEO Who Last Modified Record: JEB

Manifest No: mi9536134
Year: 2004
Waste Occurence: 3
EPA Waste Code: D007
Recycled Waste?: False
Date Record Was Last Modified: 2005-08-03 00:00:00
DEO Who Last Modified Record: JEB

Manifest No: mi9536134
Year: 2004
Waste Occurence: 4
EPA Waste Code: D007
Recycled Waste?: False
Date Record Was Last Modified: 2005-08-03 00:00:00
DEO Who Last Modified Record: JEB

Detail:
Year: 2004
Manifest ID: mi9536134
TSDF EPA ID: MID980991566
TSDF Name: EQ DETROIT INC
TSDF Address: 1923 FREDERICK ST
TSDF City,St,Zip: DETROIT, MI 48211-
TSDF Country: USA
TSDF Telephone: (313)923-0080
Transport Date: 12/21/2004
Transporter EPA ID: PAD987358587
Transporter Name: ST JOSEPH MOTOR LINES
Transporter Country: USA
Transporter Phone: (814)765-9732
Trans 2 Date: Not reported
Trans 2 EPA ID: Not reported
Trans 2 Name: Not reported
Trans 2 Address: Not reported
Trans 2 City,St,Zip: CT

C R C CHROME CORP (Continued) **S109755631**

Trans 2 Country:	USA
Trans 2 Phone:	Not reported
EPA ID:	ctr000003087
Generator Phone:	2036301008
Generator Mailing Addr:	169R PRATT ST
Generator Mailing Town:	MERIDEN
Generator Mailing State:	CT
Generator Mailing Zip:	06450
Generator Mailing Country:	USA
Special Handling:	Not reported
Discrepancies:	Not reported
Date Shipped:	12/21/2004
Date Received:	Not reported
Last modified date:	04/25/2007
Last modified by:	Not reported
Comments:	Not reported

Waste:

Manifest No:	MI9153812
Year:	2004
Waste Occurence:	1
UNNA:	3264
Hazard Class:	8
US Dot Description:	CORROSIVE LIQUID, ACIDIC, INORGANIC, N.O.S.
No of Containers:	002
Container Type:	DF
Quantity:	110
Weight/Volume:	G
Additional Description:	Not reported
Handling Code:	Not reported
Date Record Was Last Modified:	2009-05-20 00:00:00
DEO Who Last Modified Record:	DMG

Manifest No:	MI9153812
Year:	2004
Waste Occurence:	2
UNNA:	3077
Hazard Class:	9
US Dot Description:	HAZARDOUS WASTE, SOLID, N.O.S.
No of Containers:	001
Container Type:	DM
Quantity:	400
Weight/Volume:	P
Additional Description:	Not reported
Handling Code:	Not reported
Date Record Was Last Modified:	2009-05-20 00:00:00
DEO Who Last Modified Record:	DMG

Manifest No:	MI9153812
Year:	2004
Waste Occurence:	3
UNNA:	3082
Hazard Class:	9
US Dot Description:	HAZARDOUS WASTE, LIQUID, N.O.S.
No of Containers:	001
Container Type:	DM

C R C CHROME CORP (Continued) **S109755631**

Quantity:	400
Weight/Volume:	P
Additional Description:	Not reported
Handling Code:	Not reported
Date Record Was Last Modified:	2009-05-20 00:00:00
DEO Who Last Modified Record:	DMG

Manifest No:	MI9153812
Year:	2004
Waste Occurence:	4
UNNA:	3077
Hazard Class:	9
US Dot Description:	HAZARDOUS WASTE, SOLID, N.O.S.
No of Containers:	001
Container Type:	DM
Quantity:	50
Weight/Volume:	P
Additional Description:	Not reported
Handling Code:	Not reported
Date Record Was Last Modified:	2009-05-20 00:00:00
DEO Who Last Modified Record:	DMG

Waste CD:

Manifest No:	MI9153812
Year:	2004
Waste Occurence:	1
EPA Waste Code:	D002
Recycled Waste?:	False
Date Record Was Last Modified:	2009-05-20 00:00:00
DEO Who Last Modified Record:	DMG

Manifest No:	MI9153812
Year:	2004
Waste Occurence:	2
EPA Waste Code:	D007
Recycled Waste?:	False
Date Record Was Last Modified:	2009-05-20 00:00:00
DEO Who Last Modified Record:	DMG

Manifest No:	MI9153812
Year:	2004
Waste Occurence:	3
EPA Waste Code:	D005
Recycled Waste?:	False
Date Record Was Last Modified:	2009-05-20 00:00:00
DEO Who Last Modified Record:	DMG

Manifest No:	MI9153812
Year:	2004
Waste Occurence:	4
EPA Waste Code:	D007
Recycled Waste?:	False
Date Record Was Last Modified:	2009-05-20 00:00:00
DEO Who Last Modified Record:	DMG

Detail:

C R C CHROME CORP (Continued) **S109755631**

Year:	2004
Manifest ID:	MI9153812
TSDF EPA ID:	MID980991566
TSDF Name:	EQ DETROIT INC
TSDF Address:	1923 FREDERICK ST
TSDF City,St,Zip:	DETROIT, MI 48211-
TSDF Country:	USA
TSDF Telephone:	(313)923-0080
Transport Date:	08/03/2004
Transporter EPA ID:	MAD084814136
Transporter Name:	E Q NORTHEAST INC
Transporter Country:	USA
Transporter Phone:	(508)384-6151
Trans 2 Date:	Not reported
Trans 2 EPA ID:	Not reported
Trans 2 Name:	Not reported
Trans 2 Address:	Not reported
Trans 2 City,St,Zip:	CT
Trans 2 Country:	USA
Trans 2 Phone:	Not reported
EPA ID:	CTR000003087
Generator Phone:	2036301008
Generator Mailing Addr:	169R PRATT ST
Generator Mailing Town:	MERIDEN
Generator Mailing State:	CT
Generator Mailing Zip:	06450
Generator Mailing Country:	USA
Special Handling:	Not reported
Discrepancies:	Not reported
Date Shipped:	08/03/2004
Date Received:	Not reported
Last modified date:	05/20/2009
Last modified by:	DMG
Comments:	Not reported

Waste:

Manifest No:	MI8607694
Year:	2002
Waste Occurence:	1
UNNA:	3264
Hazard Class:	8
US Dot Description:	CORROSIVE LIQUID, ACIDIC, INORGANIC, N.O.S.
No of Containers:	002
Container Type:	DF
Quantity:	110
Weight/Volume:	G
Additional Description:	Not reported
Handling Code:	Not reported
Date Record Was Last Modified:	2009-05-20 00:00:00
DEO Who Last Modified Record:	DMG

Manifest No:	MI8607694
Year:	2002
Waste Occurence:	2
UNNA:	3082
Hazard Class:	9

C R C CHROME CORP (Continued) **S109755631**

US Dot Description: HAZARDOUS WASTE, LIQUID, N.O.S.
No of Containers: 001
Container Type: DM
Quantity: 55
Weight/Volume: G
Additional Description: Not reported
Handling Code: Not reported
Date Record Was Last Modified: 2009-05-20 00:00:00
DEO Who Last Modified Record: DMG

Manifest No: MI8607694
Year: 2002
Waste Occurence: 3
UNNA: 3077
Hazard Class: 9
US Dot Description: HAZARDOUS WASTE, SOLID, N.O.S.
No of Containers: 001
Container Type: DM
Quantity: 200
Weight/Volume: P
Additional Description: Not reported
Handling Code: Not reported
Date Record Was Last Modified: 2009-05-20 00:00:00
DEO Who Last Modified Record: DMG

Manifest No: MI8607694
Year: 2002
Waste Occurence: 4
UNNA: 3077
Hazard Class: 9
US Dot Description: HAZARDOUS WASTE, SOLID, N.O.S.
No of Containers: 001
Container Type: DM
Quantity: 400
Weight/Volume: P
Additional Description: Not reported
Handling Code: Not reported
Date Record Was Last Modified: 2009-05-20 00:00:00
DEO Who Last Modified Record: DMG

Waste CD:
Manifest No: MI8607694
Year: 2002
Waste Occurence: 1
EPA Waste Code: D002
Recycled Waste?: False
Date Record Was Last Modified: 2009-05-20 00:00:00
DEO Who Last Modified Record: DMG

Manifest No: MI8607694
Year: 2002
Waste Occurence: 2
EPA Waste Code: D007
Recycled Waste?: False
Date Record Was Last Modified: 2009-05-20 00:00:00
DEO Who Last Modified Record: DMG

C R C CHROME CORP (Continued) **S109755631**

Manifest No:	MI8607694
Year:	2002
Waste Occurence:	3
EPA Waste Code:	D007
Recycled Waste?:	False
Date Record Was Last Modified:	2009-05-20 00:00:00
DEO Who Last Modified Record:	DMG

Manifest No:	MI8607694
Year:	2002
Waste Occurence:	4
EPA Waste Code:	D007
Recycled Waste?:	False
Date Record Was Last Modified:	2009-05-20 00:00:00
DEO Who Last Modified Record:	DMG

Detail:

Year:	2002
Manifest ID:	MI8607694
TSDF EPA ID:	MID980991566
TSDF Name:	EQ DETROIT INC
TSDF Address:	1923 FREDERICK ST
TSDF City,St,Zip:	DETROIT, MI 48211-
TSDF Country:	USA
TSDF Telephone:	(313)923-0080
Transport Date:	11/20/2002
Transporter EPA ID:	NYD982792814
Transporter Name:	FRANK'S VACUUM TRUCK SERVICE INC
Transporter Country:	USA
Transporter Phone:	(716)284-2132
Trans 2 Date:	Not reported
Trans 2 EPA ID:	Not reported
Trans 2 Name:	Not reported
Trans 2 Address:	Not reported
Trans 2 City,St,Zip:	CT
Trans 2 Country:	USA
Trans 2 Phone:	Not reported
EPA ID:	CTR000003087
Generator Phone:	2036301008
Generator Mailing Addr:	169R PRATT ST
Generator Mailing Town:	MERIDEN
Generator Mailing State:	CT
Generator Mailing Zip:	06450
Generator Mailing Country:	USA
Special Handling:	Not reported
Discrepancies:	Not reported
Date Shipped:	11/20/2002
Date Received:	11/22/2002
Last modified date:	05/20/2009
Last modified by:	DMG
Comments:	Not reported

Waste:

Manifest No:	MI8235010
Year:	2001

C R C CHROME CORP (Continued) **S109755631**

Waste Occurence: 1
UNNA: 3264
Hazard Class: 8
US Dot Description: CORROSIVE LIQUID, ACIDIC, INORGANIC, N.O.S.
No of Containers: 003
Container Type: DF
Quantity: 155
Weight/Volume: G
Additional Description: Not reported
Handling Code: Not reported
Date Record Was Last Modified: 2009-05-20 00:00:00
DEO Who Last Modified Record: DMG

Manifest No: MI8235010
Year: 2001
Waste Occurence: 2
UNNA: 3082
Hazard Class: 9
US Dot Description: HAZARDOUS WASTE, LIQUID, N.O.S.
No of Containers: 002
Container Type: DM
Quantity: 110
Weight/Volume: G
Additional Description: Not reported
Handling Code: Not reported
Date Record Was Last Modified: 2009-05-20 00:00:00
DEO Who Last Modified Record: DMG

Waste CD:
Manifest No: MI8235010
Year: 2001
Waste Occurence: 1
EPA Waste Code: D002
Recycled Waste?: False
Date Record Was Last Modified: 2009-05-20 00:00:00
DEO Who Last Modified Record: DMG

Manifest No: MI8235010
Year: 2001
Waste Occurence: 2
EPA Waste Code: D007
Recycled Waste?: False
Date Record Was Last Modified: 2009-05-20 00:00:00
DEO Who Last Modified Record: DMG

Detail:
Year: 2001
Manifest ID: MI8235010
TSDF EPA ID: MID000724831
TSDF Name: MICHIGAN DISPOSAL WST TRTMT PLANT
TSDF Address: Not reported
TSDF City,St,Zip: BELLEVILLE, MI
TSDF Country: USA
TSDF Telephone: Not reported
Transport Date: 02/06/2001
Transporter EPA ID: NYD982792814

C R C CHROME CORP (Continued) **S109755631**

Transporter Name:	FRANKS VACUUM TRUCK SERVICE INC
Transporter Country:	USA
Transporter Phone:	(716)284-2132
Trans 2 Date:	Not reported
Trans 2 EPA ID:	Not reported
Trans 2 Name:	Not reported
Trans 2 Address:	Not reported
Trans 2 City,St,Zip:	CT
Trans 2 Country:	USA
Trans 2 Phone:	Not reported
EPA ID:	CTR000003087
Generator Phone:	2036301008
Generator Mailing Addr:	169R PRATT ST
Generator Mailing Town:	MERIDEN
Generator Mailing State:	CT
Generator Mailing Zip:	06450
Generator Mailing Country:	USA
Special Handling:	Not reported
Discrepancies:	Not reported
Date Shipped:	02/06/2001
Date Received:	02/08/2001
Last modified date:	05/20/2009
Last modified by:	DMG
Comments:	Not reported

Waste:

Manifest No:	MI7676364
Year:	2000
Waste Occurence:	1
UNNA:	3077
Hazard Class:	9
US Dot Description:	HAZARDOUS WASTE, SOLID, N.O.S.
No of Containers:	003
Container Type:	DM
Quantity:	1200
Weight/Volume:	P
Additional Description:	Not reported
Handling Code:	Not reported
Date Record Was Last Modified:	2009-05-20 00:00:00
DEO Who Last Modified Record:	DMG

Manifest No:	MI7676364
Year:	2000
Waste Occurence:	2
UNNA:	3082
Hazard Class:	9
US Dot Description:	HAZARDOUS WASTE, LIQUID, N.O.S.
No of Containers:	002
Container Type:	DM
Quantity:	110
Weight/Volume:	G
Additional Description:	Not reported
Handling Code:	Not reported
Date Record Was Last Modified:	2009-05-20 00:00:00
DEO Who Last Modified Record:	DMG

C R C CHROME CORP (Continued) **S109755631**

Waste CD:

Manifest No:	MI7676364
Year:	2000
Waste Occurence:	1
EPA Waste Code:	D007
Recycled Waste?:	False
Date Record Was Last Modified:	2009-05-20 00:00:00
DEO Who Last Modified Record:	DMG

Manifest No:	MI7676364
Year:	2000
Waste Occurence:	2
EPA Waste Code:	D007
Recycled Waste?:	False
Date Record Was Last Modified:	2009-05-20 00:00:00
DEO Who Last Modified Record:	DMG

Detail:

Year:	2000
Manifest ID:	MI7676364
TSDF EPA ID:	MID000724831
TSDF Name:	MICHIGAN DISPOSAL WST TRTMT PLANT
TSDF Address:	Not reported
TSDF City,St,Zip:	BELLEVILLE, MI
TSDF Country:	USA
TSDF Telephone:	Not reported
Transport Date:	05/23/2000
Transporter EPA ID:	NYD982792814
Transporter Name:	FRANK'S VACUUM TRUCK SERVICE INC
Transporter Country:	USA
Transporter Phone:	(716)284-2132
Trans 2 Date:	Not reported
Trans 2 EPA ID:	Not reported
Trans 2 Name:	Not reported
Trans 2 Address:	Not reported
Trans 2 City,St,Zip:	CT
Trans 2 Country:	USA
Trans 2 Phone:	Not reported
EPA ID:	CTR000003087
Generator Phone:	2036301008
Generator Mailing Addr:	169R PRATT ST
Generator Mailing Town:	MERIDEN
Generator Mailing State:	CT
Generator Mailing Zip:	06450
Generator Mailing Country:	USA
Special Handling:	Not reported
Discrepancies:	Not reported
Date Shipped:	05/23/2000
Date Received:	Not reported
Last modified date:	05/20/2009
Last modified by:	DMG
Comments:	Not reported

Waste:

Manifest No:	MI7627351

C R C CHROME CORP (Continued) **S109755631**

Year:	1999
Waste Occurence:	1
UNNA:	3077
Hazard Class:	9
US Dot Description:	HAZARDOUS WASTE, SOLID, N.O.S.
No of Containers:	001
Container Type:	DM
Quantity:	600
Weight/Volume:	P
Additional Description:	Not reported
Handling Code:	Not reported
Date Record Was Last Modified:	2009-05-20 00:00:00
DEO Who Last Modified Record:	DMG

Waste CD:

Manifest No:	MI7627351
Year:	1999
Waste Occurence:	1
EPA Waste Code:	D007
Recycled Waste?:	False
Date Record Was Last Modified:	2009-05-20 00:00:00
DEO Who Last Modified Record:	DMG

Detail:

Year:	1999
Manifest ID:	MI7627351
TSDF EPA ID:	MID000724831
TSDF Name:	MICHIGAN DISPOSAL WST TRTMT PLANT
TSDF Address:	Not reported
TSDF City,St,Zip:	BELLEVILLE, MI
TSDF Country:	USA
TSDF Telephone:	Not reported
Transport Date:	01/27/1999
Transporter EPA ID:	NYD982792814
Transporter Name:	FRANK'S VACUUM TRUCK SERVICE INC
Transporter Country:	USA
Transporter Phone:	(716)284-2132
Trans 2 Date:	Not reported
Trans 2 EPA ID:	Not reported
Trans 2 Name:	Not reported
Trans 2 Address:	Not reported
Trans 2 City,St,Zip:	CT
Trans 2 Country:	USA
Trans 2 Phone:	Not reported
EPA ID:	CTR000003087
Generator Phone:	2036301008
Generator Mailing Addr:	169R PRATT ST
Generator Mailing Town:	MERIDEN
Generator Mailing State:	CT
Generator Mailing Zip:	06450
Generator Mailing Country:	USA
Special Handling:	Not reported
Discrepancies:	Not reported
Date Shipped:	01/27/1999
Date Received:	01/29/1999
Last modified date:	06/25/2009

C R C CHROME CORP (Continued) **S109755631**

Last modified by: DPW
Comments: Not reported

Waste:
Manifest No: MI4427764
Year: 1998
Waste Occurence: 1
UNNA: 3077
Hazard Class: 9
US Dot Description: HAZARDOUS WASTE, SOLID, N.O.S.
No of Containers: 001
Container Type: DM
Quantity: 900
Weight/Volume: P
Additional Description: Not reported
Handling Code: Not reported
Date Record Was Last Modified: 2009-05-15 00:00:00
DEO Who Last Modified Record: DMG

Waste CD:
Manifest No: MI4427764
Year: 1998
Waste Occurence: 1
EPA Waste Code: D007
Recycled Waste?: False
Date Record Was Last Modified: 2009-05-15 00:00:00
DEO Who Last Modified Record: DMG

Detail:
Year: 1998
Manifest ID: MI4427764
TSDF EPA ID: MID000724831
TSDF Name: MICHIGAN DISPOSAL WST TRTMT PLANT
TSDF Address: 49350 NORTH SERVICE DR
TSDF City,St,Zip: BELLEVILLE, MI 48111
TSDF Country: USA
TSDF Telephone: Not reported
Transport Date: 01/22/1998
Transporter EPA ID: NYD982792814
Transporter Name: FRANK'S VACUUM TRUCK SERVICE INC
Transporter Country: USA
Transporter Phone: (716)284-2132
Trans 2 Date: Not reported
Trans 2 EPA ID: Not reported
Trans 2 Name: Not reported
Trans 2 Address: Not reported
Trans 2 City,St,Zip: CT
Trans 2 Country: USA
Trans 2 Phone: Not reported
EPA ID: CTR000003087
Generator Phone: 2036301008
Generator Mailing Addr: 169R PRATT ST
Generator Mailing Town: MERIDEN
Generator Mailing State: CT
Generator Mailing Zip: 06450

C R C CHROME CORP (Continued) **S109755631**

Generator Mailing Country:	USA
Special Handling:	Not reported
Discrepancies:	Not reported
Date Shipped:	01/22/1998
Date Received:	01/28/1998
Last modified date:	06/25/2009
Last modified by:	DPW
Comments:	Not reported

Waste:

Manifest No:	MI4192356
Year:	1997
Waste Occurence:	1
UNNA:	3082
Hazard Class:	9
US Dot Description:	env. Hazardous substance liquid nos
No of Containers:	001
Container Type:	DM
Quantity:	500
Weight/Volume:	P
Additional Description:	Not reported
Handling Code:	Not reported
Date Record Was Last Modified:	2004-04-26 00:00:00
DEO Who Last Modified Record:	IG

Manifest No:	MI4192356
Year:	1997
Waste Occurence:	2
UNNA:	1760
Hazard Class:	8
US Dot Description:	corrosive liquid nos
No of Containers:	004
Container Type:	DF
Quantity:	200
Weight/Volume:	G
Additional Description:	Not reported
Handling Code:	Not reported
Date Record Was Last Modified:	2004-04-26 00:00:00
DEO Who Last Modified Record:	IG

Waste CD:

Manifest No:	MI4192356
Year:	1997
Waste Occurence:	1
EPA Waste Code:	D007
Recycled Waste?:	False
Date Record Was Last Modified:	2004-04-26 00:00:00
DEO Who Last Modified Record:	IG

Manifest No:	MI4192356
Year:	1997
Waste Occurence:	2
EPA Waste Code:	D002
Recycled Waste?:	False
Date Record Was Last Modified:	2004-04-26 00:00:00

C R C CHROME CORP (Continued) **S109755631**

DEO Who Last Modified Record: IG

Detail:

Year:	1997
Manifest ID:	MI4192356
TSDF EPA ID:	MID054683479
TSDF Name:	CITY ENVIRONMENTAL INC
TSDF Address:	1550 HARPER AVE
TSDF City,St,Zip:	DETROIT, MI 48211
TSDF Country:	USA
TSDF Telephone:	Not reported
Transport Date:	08/12/1997
Transporter EPA ID:	CTR000003939
Transporter Name:	ENVIRONMENTAL MAINT SVCS
Transporter Country:	USA
Transporter Phone:	Not reported
Trans 2 Date:	Not reported
Trans 2 EPA ID:	CTD982191942
Trans 2 Name:	BECHEM TRANSPORT, INC
Trans 2 Address:	Not reported
Trans 2 City,St,Zip:	CT
Trans 2 Country:	USA
Trans 2 Phone:	Not reported
EPA ID:	CTR000003087
Generator Phone:	2036301008
Generator Mailing Addr:	169R PRATT ST
Generator Mailing Town:	MERIDEN
Generator Mailing State:	CT
Generator Mailing Zip:	06450
Generator Mailing Country:	USA
Special Handling:	Not reported
Discrepancies:	Not reported
Date Shipped:	08/12/1997
Date Received:	Not reported
Last modified date:	04/26/2004
Last modified by:	IG
Comments:	Not reported

Waste:

Manifest No:	CTF0535740
Year:	1996
Waste Occurence:	1
UNNA:	1719
Hazard Class:	8
US Dot Description:	caustic alkali liquid nos
No of Containers:	001
Container Type:	DM
Quantity:	55
Weight/Volume:	G
Additional Description:	Not reported
Handling Code:	Not reported
Date Record Was Last Modified:	2004-04-26 00:00:00
DEO Who Last Modified Record:	IG

Manifest No: CTF0535740

C R C CHROME CORP (Continued) **S109755631**

Year:	1996
Waste Occurence:	2
UNNA:	3077
Hazard Class:	9
US Dot Description:	ENVIRONMENTALLY HAZ. SUBSTANCES,SOLID
No of Containers:	001
Container Type:	DM
Quantity:	55
Weight/Volume:	G
Additional Description:	Not reported
Handling Code:	Not reported
Date Record Was Last Modified:	2004-04-26 00:00:00
DEO Who Last Modified Record:	IG

Waste CD:

Manifest No:	CTF0535740
Year:	1996
Waste Occurence:	1
EPA Waste Code:	D002
Recycled Waste?:	False
Date Record Was Last Modified:	2004-04-26 00:00:00
DEO Who Last Modified Record:	IG

Manifest No:	CTF0535740
Year:	1996
Waste Occurence:	2
EPA Waste Code:	D007
Recycled Waste?:	False
Date Record Was Last Modified:	2004-04-26 00:00:00
DEO Who Last Modified Record:	IG

Detail:

Year:	1996
Manifest ID:	CTF0535740
TSDF EPA ID:	CTD072138969
TSDF Name:	ENVIRONMENTAL WASTE RESOURCES
TSDF Address:	130 FREIGHT ST
TSDF City,St,Zip:	WATERBURY, CT 06725
TSDF Country:	USA
TSDF Telephone:	Not reported
Transport Date:	09/30/1996
Transporter EPA ID:	CTD072138969
Transporter Name:	ENVIRONMENTAL WASTE RESOURCES
Transporter Country:	USA
Transporter Phone:	Not reported
Trans 2 Date:	Not reported
Trans 2 EPA ID:	Not reported
Trans 2 Name:	Not reported
Trans 2 Address:	Not reported
Trans 2 City,St,Zip:	CT
Trans 2 Country:	USA
Trans 2 Phone:	Not reported
EPA ID:	CTR000003087
Generator Phone:	2036301008
Generator Mailing Addr:	169R PRATT ST
Generator Mailing Town:	MERIDEN

C R C CHROME CORP (Continued) **S109755631**

Generator Mailing State:	CT
Generator Mailing Zip:	06450
Generator Mailing Country:	USA
Special Handling:	Not reported
Discrepancies:	Not reported
Date Shipped:	09/30/1996
Date Received:	Not reported
Last modified date:	04/26/2004
Last modified by:	IG
Comments:	Not reported

D11
SE
< 1/8
0.034 mi.
181 ft.

CRC CHROME CORP
169-R PRATT ST
MERIDEN, CT 06450

CT MANIFEST **S109755694**
N/A

Site 2 of 6 in cluster D

Relative:
Higher

Actual:
136 ft.

CT MANIFEST:

Waste:

Manifest No:	MI7380203
Year:	1999
Waste Occurence:	1
UNNA:	3082
Hazard Class:	9
US Dot Description:	env. Hazardous substance liquid nos
No of Containers:	002
Container Type:	DM
Quantity:	100
Weight/Volume:	G
Additional Description:	Not reported
Handling Code:	Not reported
Date Record Was Last Modified:	2004-04-26 00:00:00
DEO Who Last Modified Record:	IG

Manifest No:	MI7380203
Year:	1999
Waste Occurence:	2
UNNA:	3077
Hazard Class:	9
US Dot Description:	ENVIRONMENTALLY HAZ. SUBSTANCES,SOLID
No of Containers:	003
Container Type:	DM
Quantity:	1800
Weight/Volume:	P
Additional Description:	Not reported
Handling Code:	Not reported
Date Record Was Last Modified:	2004-04-26 00:00:00
DEO Who Last Modified Record:	IG

Waste CD:

Manifest No:	MI7380203
Year:	1999
Waste Occurence:	1
EPA Waste Code:	D007
Recycled Waste?:	False
Date Record Was Last Modified:	2004-04-26 00:00:00

CRC CHROME CORP (Continued) **S109755694**

DEO Who Last Modified Record: IG

Manifest No: MI7380203
Year: 1999
Waste Occurence: 2
EPA Waste Code: D007
Recycled Waste?: False
Date Record Was Last Modified: 2004-04-26 00:00:00
DEO Who Last Modified Record: IG

Detail:
Year: 1999
Manifest ID: MI7380203
TSDF EPA ID: MID980991566
TSDF Name: CITY ENVIRONMENTAL INC
TSDF Address: 1923 FREDERICK ST
TSDF City,St,Zip: DETROIT, MI 48211
TSDF Country: USA
TSDF Telephone: Not reported
Transport Date: 07/20/1999
Transporter EPA ID: NYD982792814
Transporter Name: FRANKS VACUUM TRUCK SVC INC
Transporter Country: USA
Transporter Phone: Not reported
Trans 2 Date: Not reported
Trans 2 EPA ID: Not reported
Trans 2 Name: Not reported
Trans 2 Address: Not reported
Trans 2 City,St,Zip: CT
Trans 2 Country: USA
Trans 2 Phone: Not reported
EPA ID: CTR000003807
Generator Phone: 2036301000
Generator Mailing Addr: 169-R PRATT ST
Generator Mailing Town: MERIDEN
Generator Mailing State: CT
Generator Mailing Zip: 06450
Generator Mailing Country: USA
Special Handling: Not reported
Discrepancies: Not reported
Date Shipped: 07/20/1999
Date Received: 07/21/1999
Last modified date: 06/25/2009
Last modified by: DPW
Comments: Not reported

D12 **CRC CHROME CORP** **PA MANIFEST** **S109245325**
SE **169R PRATT STREET** **N/A**
< 1/8 **MERIDEN, CT**
0.034 mi.
181 ft. **Site 3 of 6 in cluster D**

Relative:
Higher

Actual:
136 ft.

PA MANIFEST:
Year: 2007
Manifest Number: 002865504JJK
Manifest Type: Not reported

CRC CHROME CORP (Continued) **S109245325**

Generator EPA Id:	CTR000003087
Generator Date:	07/31/2007
Mailing Address:	Not reported
Mailing City,St,Zip:	Not reported
Contact Name:	Not reported
Contact Phone:	203-630-1008
TSD Epa Id:	PAD087561015
TSD Date:	Not reported
TSD Facility Name:	INMETCO
TSD Facility Address:	ONE INMETCO DRIVE
TSD Facility City:	ELLWOOD CITY
TSD Facility State:	PA
Facility Telephone:	Not reported
Page Number:	1
Line Number:	1
Waste Number:	D007
Container Number:	3
Container Type:	Portable tanks
Waste Quantity:	825
Unit:	Gallons (liquids only)
Handling Code:	Not reported
TSP EPA Id:	Not reported
Date TSP Sig:	Not reported

Year:	2007
Manifest Number:	002865504JJK
Manifest Type:	Not reported
Generator EPA Id:	CTR000003087
Generator Date:	07/31/2007
Mailing Address:	Not reported
Mailing City,St,Zip:	Not reported
Contact Name:	Not reported
Contact Phone:	203-630-1008
TSD Epa Id:	PAD087561015
TSD Date:	Not reported
TSD Facility Name:	INMETCO
TSD Facility Address:	ONE INMETCO DRIVE
TSD Facility City:	ELLWOOD CITY
TSD Facility State:	PA
Facility Telephone:	Not reported
Page Number:	1
Line Number:	1
Waste Number:	D002
Container Number:	3
Container Type:	Portable tanks
Waste Quantity:	825
Unit:	Gallons (liquids only)
Handling Code:	Not reported
TSP EPA Id:	Not reported
Date TSP Sig:	Not reported

D13 SE < 1/8 0.034 mi. 181 ft. | **C R C CHROME CORP 169R PRATT ST MERIDEN, CT 06450** | **RCRA-SQG US AIRS** | **1001111848 CTR000003087**

Site 4 of 6 in cluster D

Relative: Higher

Actual: 136 ft.

RCRA-SQG:

Date form received by agency:	04/09/1996
Facility name:	C R C CHROME CORP
Facility address:	169R PRATT ST MERIDEN, CT 06450
EPA ID:	CTR000003087
Mailing address:	PRATT ST MERIDEN, CT 06450
Contact:	MICHAEL CIARCIA
Contact address:	169R PRATT ST MERIDEN, CT 06450
Contact country:	US
Contact telephone:	(203) 630-1008
Contact email:	Not reported
EPA Region:	01
Land type:	Private
Classification:	Small Small Quantity Generator
Description:	Handler: generates more than 100 and less than 1000 kg of hazardous waste during any calendar month and accumulates less than 6000 kg of hazardous waste at any time; or generates 100 kg or less of hazardous waste during any calendar month, and accumulates more than 1000 kg of hazardous waste at any time

Owner/Operator Summary:

Owner/operator name:	FRANK CIARCIA
Owner/operator address:	966 WORTHINGTON BERLIN, CT 06037
Owner/operator country:	Not reported
Owner/operator telephone:	(203) 630-1008
Legal status:	Private
Owner/Operator Type:	Owner
Owner/Op start date:	Not reported
Owner/Op end date:	Not reported

Owner/operator name:	MIKE CIARCIA
Owner/operator address:	76 LAMENTATION BERLIN, CT 06037
Owner/operator country:	Not reported
Owner/operator telephone:	(203) 630-1008
Legal status:	Private
Owner/Operator Type:	Owner
Owner/Op start date:	Not reported
Owner/Op end date:	Not reported

Handler Activities Summary:

U.S. importer of hazardous waste:	No
Mixed waste (haz. and radioactive):	No
Recycler of hazardous waste:	No
Transporter of hazardous waste:	No
Treater, storer or disposer of HW:	No
Underground injection activity:	No
On-site burner exemption:	No

C R C CHROME CORP (Continued) **1001111848**

Furnace exemption: No
Used oil fuel burner: No
Used oil processor: No
User oil refiner: No
Used oil fuel marketer to burner: No
Used oil Specification marketer: No
Used oil transfer facility: No
Used oil transporter: No

Hazardous Waste Summary:
Waste code: D002
Waste name: A WASTE WHICH HAS A PH OF LESS THAN 2 OR GREATER THAN 12.5 IS CONSIDERED TO BE A CORROSIVE HAZARDOUS WASTE. SODIUM HYDROXIDE, A CAUSTIC SOLUTION WITH A HIGH PH, IS OFTEN USED BY INDUSTRIES TO CLEAN OR DEGREASE PARTS. HYDROCHLORIC ACID, A SOLUTION WITH A LOW PH, IS USED BY MANY INDUSTRIES TO CLEAN METAL PARTS PRIOR TO PAINTING. WHEN THESE CAUSTIC OR ACID SOLUTIONS BECOME CONTAMINATED AND MUST BE DISPOSED, THE WASTE WOULD BE A CORROSIVE HAZARDOUS WASTE.

Waste code: D007
Waste name: CHROMIUM

Waste code: D008
Waste name: LEAD

Facility Has Received Notices of Violations:
Regulation violated: FR - 265.35
Area of violation: Generators - General
Date violation determined: 02/22/2006
Date achieved compliance: 04/26/2011
Violation lead agency: State
Enforcement action: FINAL 3008(A) COMPLIANCE ORDER
Enforcement action date: 06/11/2008
Enf. disposition status: Action Satisfied (Case Closed)
Enf. disp. status date: 04/26/2011
Enforcement lead agency: State
Proposed penalty amount: Not reported
Final penalty amount: 6400
Paid penalty amount: 5000

Regulation violated: FR - 265.174
Area of violation: Generators - Pre-transport
Date violation determined: 02/22/2006
Date achieved compliance: 04/26/2011
Violation lead agency: State
Enforcement action: FINAL 3008(A) COMPLIANCE ORDER
Enforcement action date: 06/11/2008
Enf. disposition status: Action Satisfied (Case Closed)
Enf. disp. status date: 04/26/2011
Enforcement lead agency: State
Proposed penalty amount: Not reported
Final penalty amount: 6400
Paid penalty amount: 5000

Regulation violated: FR - 265.174
Area of violation: Generators - Pre-transport

C R C CHROME CORP (Continued) **1001111848**

Date violation determined: 02/22/2006
Date achieved compliance: 04/26/2011
Violation lead agency: State
Enforcement action: WRITTEN INFORMAL
Enforcement action date: 05/01/2006
Enf. disposition status: Not reported
Enf. disp. status date: Not reported
Enforcement lead agency: State
Proposed penalty amount: Not reported
Final penalty amount: Not reported
Paid penalty amount: Not reported

Regulation violated: FR - 262.12(c)
Area of violation: Generators - General
Date violation determined: 02/22/2006
Date achieved compliance: 04/26/2011
Violation lead agency: State
Enforcement action: FINAL 3008(A) COMPLIANCE ORDER
Enforcement action date: 06/11/2008
Enf. disposition status: Action Satisfied (Case Closed)
Enf. disp. status date: 04/26/2011
Enforcement lead agency: State
Proposed penalty amount: Not reported
Final penalty amount: 6400
Paid penalty amount: 5000

Regulation violated: SR - 22a-449(c)-102(b)(3)(B)
Area of violation: Generators - Manifest
Date violation determined: 02/22/2006
Date achieved compliance: 04/26/2011
Violation lead agency: State
Enforcement action: FINAL 3008(A) COMPLIANCE ORDER
Enforcement action date: 06/11/2008
Enf. disposition status: Action Satisfied (Case Closed)
Enf. disp. status date: 04/26/2011
Enforcement lead agency: State
Proposed penalty amount: Not reported
Final penalty amount: 6400
Paid penalty amount: 5000

Regulation violated: FR - 265.173
Area of violation: Generators - Pre-transport
Date violation determined: 02/22/2006
Date achieved compliance: 04/26/2011
Violation lead agency: State
Enforcement action: FINAL 3008(A) COMPLIANCE ORDER
Enforcement action date: 06/11/2008
Enf. disposition status: Action Satisfied (Case Closed)
Enf. disp. status date: 04/26/2011
Enforcement lead agency: State
Proposed penalty amount: Not reported
Final penalty amount: 6400
Paid penalty amount: 5000

Regulation violated: FR - 262.34(a)
Area of violation: Generators - General
Date violation determined: 02/22/2006

C R C CHROME CORP (Continued) **1001111848**

Date achieved compliance: 04/26/2011
Violation lead agency: State
Enforcement action: WRITTEN INFORMAL
Enforcement action date: 05/01/2006
Enf. disposition status: Not reported
Enf. disp. status date: Not reported
Enforcement lead agency: State
Proposed penalty amount: Not reported
Final penalty amount: Not reported
Paid penalty amount: Not reported

Regulation violated: FR - 265.35
Area of violation: Generators - General
Date violation determined: 02/22/2006
Date achieved compliance: 04/26/2011
Violation lead agency: State
Enforcement action: WRITTEN INFORMAL
Enforcement action date: 05/01/2006
Enf. disposition status: Not reported
Enf. disp. status date: Not reported
Enforcement lead agency: State
Proposed penalty amount: Not reported
Final penalty amount: Not reported
Paid penalty amount: Not reported

Regulation violated: FR - 262.34(a)
Area of violation: Generators - General
Date violation determined: 02/22/2006
Date achieved compliance: 04/26/2011
Violation lead agency: State
Enforcement action: FINAL 3008(A) COMPLIANCE ORDER
Enforcement action date: 06/11/2008
Enf. disposition status: Action Satisfied (Case Closed)
Enf. disp. status date: 04/26/2011
Enforcement lead agency: State
Proposed penalty amount: Not reported
Final penalty amount: 6400
Paid penalty amount: 5000

Regulation violated: FR - 262.34(a)(3)
Area of violation: Generators - Pre-transport
Date violation determined: 02/22/2006
Date achieved compliance: 04/26/2011
Violation lead agency: State
Enforcement action: FINAL 3008(A) COMPLIANCE ORDER
Enforcement action date: 06/11/2008
Enf. disposition status: Action Satisfied (Case Closed)
Enf. disp. status date: 04/26/2011
Enforcement lead agency: State
Proposed penalty amount: Not reported
Final penalty amount: 6400
Paid penalty amount: 5000

Regulation violated: FR - 265.173
Area of violation: Generators - Pre-transport
Date violation determined: 02/22/2006
Date achieved compliance: 04/26/2011

C R C CHROME CORP (Continued) **1001111848**

Violation lead agency: State
Enforcement action: WRITTEN INFORMAL
Enforcement action date: 05/01/2006
Enf. disposition status: Not reported
Enf. disp. status date: Not reported
Enforcement lead agency: State
Proposed penalty amount: Not reported
Final penalty amount: Not reported
Paid penalty amount: Not reported

Regulation violated: FR - 262.11
Area of violation: Generators - General
Date violation determined: 02/22/2006
Date achieved compliance: 04/26/2011
Violation lead agency: State
Enforcement action: WRITTEN INFORMAL
Enforcement action date: 05/01/2006
Enf. disposition status: Not reported
Enf. disp. status date: Not reported
Enforcement lead agency: State
Proposed penalty amount: Not reported
Final penalty amount: Not reported
Paid penalty amount: Not reported

Regulation violated: FR - 262.11
Area of violation: Generators - General
Date violation determined: 02/22/2006
Date achieved compliance: 04/26/2011
Violation lead agency: State
Enforcement action: FINAL 3008(A) COMPLIANCE ORDER
Enforcement action date: 06/11/2008
Enf. disposition status: Action Satisfied (Case Closed)
Enf. disp. status date: 04/26/2011
Enforcement lead agency: State
Proposed penalty amount: Not reported
Final penalty amount: 6400
Paid penalty amount: 5000

Regulation violated: FR - 262.34(a)(3)
Area of violation: Generators - Pre-transport
Date violation determined: 02/22/2006
Date achieved compliance: 04/26/2011
Violation lead agency: State
Enforcement action: WRITTEN INFORMAL
Enforcement action date: 05/01/2006
Enf. disposition status: Not reported
Enf. disp. status date: Not reported
Enforcement lead agency: State
Proposed penalty amount: Not reported
Final penalty amount: Not reported
Paid penalty amount: Not reported

Regulation violated: SR - 22a-449(c)-102(b)(3)(B)
Area of violation: Generators - Manifest
Date violation determined: 02/22/2006
Date achieved compliance: 04/26/2011
Violation lead agency: State

C R C CHROME CORP (Continued) **1001111848**

Enforcement action: WRITTEN INFORMAL
Enforcement action date: 05/01/2006
Enf. disposition status: Not reported
Enf. disp. status date: Not reported
Enforcement lead agency: State
Proposed penalty amount: Not reported
Final penalty amount: Not reported
Paid penalty amount: Not reported

Regulation violated: FR - 262.12(c)
Area of violation: Generators - General
Date violation determined: 02/22/2006
Date achieved compliance: 04/26/2011
Violation lead agency: State
Enforcement action: WRITTEN INFORMAL
Enforcement action date: 05/01/2006
Enf. disposition status: Not reported
Enf. disp. status date: Not reported
Enforcement lead agency: State
Proposed penalty amount: Not reported
Final penalty amount: Not reported
Paid penalty amount: Not reported

Regulation violated: FR - 262.34(d)
Area of violation: Generators - Pre-transport
Date violation determined: 02/22/2006
Date achieved compliance: 04/26/2011
Violation lead agency: State
Enforcement action: WRITTEN INFORMAL
Enforcement action date: 05/01/2006
Enf. disposition status: Not reported
Enf. disp. status date: Not reported
Enforcement lead agency: State
Proposed penalty amount: Not reported
Final penalty amount: Not reported
Paid penalty amount: Not reported

Regulation violated: FR - 262.34(d)
Area of violation: Generators - Pre-transport
Date violation determined: 02/22/2006
Date achieved compliance: 04/26/2011
Violation lead agency: State
Enforcement action: FINAL 3008(A) COMPLIANCE ORDER
Enforcement action date: 06/11/2008
Enf. disposition status: Action Satisfied (Case Closed)
Enf. disp. status date: 04/26/2011
Enforcement lead agency: State
Proposed penalty amount: Not reported
Final penalty amount: 6400
Paid penalty amount: 5000

Regulation violated: SR - 22a-449(c)-102(a)(2)(G)
Area of violation: Generators - Pre-transport
Date violation determined: 03/20/1996
Date achieved compliance: 02/27/1998
Violation lead agency: State
Enforcement action: WRITTEN INFORMAL

C R C CHROME CORP (Continued) **1001111848**

Enforcement action date: 09/20/1996
Enf. disposition status: Not reported
Enf. disp. status date: Not reported
Enforcement lead agency: State
Proposed penalty amount: Not reported
Final penalty amount: Not reported
Paid penalty amount: Not reported

Regulation violated: FR - 262.11
Area of violation: Generators - General
Date violation determined: 03/20/1996
Date achieved compliance: 02/27/1998
Violation lead agency: State
Enforcement action: WRITTEN INFORMAL
Enforcement action date: 09/20/1996
Enf. disposition status: Not reported
Enf. disp. status date: Not reported
Enforcement lead agency: State
Proposed penalty amount: Not reported
Final penalty amount: Not reported
Paid penalty amount: Not reported

Regulation violated: FR - 262.34(a)(3)
Area of violation: Generators - Pre-transport
Date violation determined: 03/20/1996
Date achieved compliance: 02/27/1998
Violation lead agency: State
Enforcement action: WRITTEN INFORMAL
Enforcement action date: 09/20/1996
Enf. disposition status: Not reported
Enf. disp. status date: Not reported
Enforcement lead agency: State
Proposed penalty amount: Not reported
Final penalty amount: Not reported
Paid penalty amount: Not reported

Regulation violated: FR - 262.34(a)(2)
Area of violation: Generators - Pre-transport
Date violation determined: 03/20/1996
Date achieved compliance: 02/27/1998
Violation lead agency: State
Enforcement action: WRITTEN INFORMAL
Enforcement action date: 09/20/1996
Enf. disposition status: Not reported
Enf. disp. status date: Not reported
Enforcement lead agency: State
Proposed penalty amount: Not reported
Final penalty amount: Not reported
Paid penalty amount: Not reported

Regulation violated: SR - 22a-449(c)-102(a)(2)(B)
Area of violation: Generators - Pre-transport
Date violation determined: 03/20/1996
Date achieved compliance: 02/27/1998
Violation lead agency: State
Enforcement action: WRITTEN INFORMAL
Enforcement action date: 09/20/1996

C R C CHROME CORP (Continued) **1001111848**

Enf. disposition status: Not reported
Enf. disp. status date: Not reported
Enforcement lead agency: State
Proposed penalty amount: Not reported
Final penalty amount: Not reported
Paid penalty amount: Not reported

Regulation violated: SR - 22a-449(c)-102(a)(2)(C)
Area of violation: Generators - Pre-transport
Date violation determined: 03/20/1996
Date achieved compliance: 02/27/1998
Violation lead agency: State
Enforcement action: WRITTEN INFORMAL
Enforcement action date: 09/20/1996
Enf. disposition status: Not reported
Enf. disp. status date: Not reported
Enforcement lead agency: State
Proposed penalty amount: Not reported
Final penalty amount: Not reported
Paid penalty amount: Not reported

Regulation violated: FR - 265.50 265.56
Area of violation: Generators - Pre-transport
Date violation determined: 03/20/1996
Date achieved compliance: 02/27/1998
Violation lead agency: State
Enforcement action: WRITTEN INFORMAL
Enforcement action date: 09/20/1996
Enf. disposition status: Not reported
Enf. disp. status date: Not reported
Enforcement lead agency: State
Proposed penalty amount: Not reported
Final penalty amount: Not reported
Paid penalty amount: Not reported

Regulation violated: SR - 22a-449(c)-102(b)(2)
Area of violation: Generators - Pre-transport
Date violation determined: 03/20/1996
Date achieved compliance: 02/27/1998
Violation lead agency: State
Enforcement action: WRITTEN INFORMAL
Enforcement action date: 09/20/1996
Enf. disposition status: Not reported
Enf. disp. status date: Not reported
Enforcement lead agency: State
Proposed penalty amount: Not reported
Final penalty amount: Not reported
Paid penalty amount: Not reported

Regulation violated: FR - 265.15(b)(1)
Area of violation: Generators - Pre-transport
Date violation determined: 03/20/1996
Date achieved compliance: 02/27/1998
Violation lead agency: State
Enforcement action: WRITTEN INFORMAL
Enforcement action date: 09/20/1996
Enf. disposition status: Not reported

C R C CHROME CORP (Continued) **1001111848**

Enf. disp. status date: Not reported
Enforcement lead agency: State
Proposed penalty amount: Not reported
Final penalty amount: Not reported
Paid penalty amount: Not reported

Regulation violated: FR - 262.34(a)(4)
Area of violation: Generators - Pre-transport
Date violation determined: 03/20/1996
Date achieved compliance: 02/27/1998
Violation lead agency: State
Enforcement action: WRITTEN INFORMAL
Enforcement action date: 09/20/1996
Enf. disposition status: Not reported
Enf. disp. status date: Not reported
Enforcement lead agency: State
Proposed penalty amount: Not reported
Final penalty amount: Not reported
Paid penalty amount: Not reported

Regulation violated: FR - 262.12(a)
Area of violation: Generators - General
Date violation determined: 03/20/1996
Date achieved compliance: 02/27/1998
Violation lead agency: State
Enforcement action: WRITTEN INFORMAL
Enforcement action date: 09/20/1996
Enf. disposition status: Not reported
Enf. disp. status date: Not reported
Enforcement lead agency: State
Proposed penalty amount: Not reported
Final penalty amount: Not reported
Paid penalty amount: Not reported

Evaluation Action Summary:
Evaluation date: 04/26/2011
Evaluation: NOT A SIGNIFICANT NON-COMPLIER
Area of violation: Not reported
Date achieved compliance: Not reported
Evaluation lead agency: State

Evaluation date: 01/03/2011
Evaluation: COMPLIANCE SCHEDULE EVALUATION
Area of violation: Not reported
Date achieved compliance: Not reported
Evaluation lead agency: State

Evaluation date: 03/21/2007
Evaluation: SIGNIFICANT NON-COMPLIER
Area of violation: Not reported
Date achieved compliance: Not reported
Evaluation lead agency: State

Evaluation date: 02/22/2006
Evaluation: COMPLIANCE EVALUATION INSPECTION ON-SITE
Area of violation: Generators - Pre-transport
Date achieved compliance: 04/26/2011

C R C CHROME CORP (Continued) **1001111848**

Evaluation lead agency: State

Evaluation date: 02/22/2006
Evaluation: COMPLIANCE EVALUATION INSPECTION ON-SITE
Area of violation: Generators - Manifest
Date achieved compliance: 04/26/2011
Evaluation lead agency: State

Evaluation date: 02/22/2006
Evaluation: COMPLIANCE EVALUATION INSPECTION ON-SITE
Area of violation: Generators - General
Date achieved compliance: 04/26/2011
Evaluation lead agency: State

Evaluation date: 02/27/1998
Evaluation: NOT A SIGNIFICANT NON-COMPLIER
Area of violation: Not reported
Date achieved compliance: Not reported
Evaluation lead agency: State

Evaluation date: 02/27/1998
Evaluation: FOCUSED COMPLIANCE INSPECTION
Area of violation: Generators - Pre-transport
Date achieved compliance: 02/27/1998
Evaluation lead agency: State

Evaluation date: 03/20/1996
Evaluation: FOCUSED COMPLIANCE INSPECTION
Area of violation: Generators - General
Date achieved compliance: 02/27/1998
Evaluation lead agency: State

Evaluation date: 03/20/1996
Evaluation: SIGNIFICANT NON-COMPLIER
Area of violation: Not reported
Date achieved compliance: Not reported
Evaluation lead agency: State

Evaluation date: 03/20/1996
Evaluation: FOCUSED COMPLIANCE INSPECTION
Area of violation: Generators - Pre-transport
Date achieved compliance: 02/27/1998
Evaluation lead agency: State

AIRS (AFS):

Airs Minor Details:
EPA plant ID: 110001408584
Plant name: CRC CHROME
Plant address: 169-R PRATT STREET
MERIDEN, CT 06450
County: NEW HAVEN
Region code: 01
Dunn & Bradst #: Not reported
Air quality cntrl region: 042
Sic code: 3471
Sic code desc: PLATING AND POLISHING

C R C CHROME CORP (Continued) **1001111848**

North Am. industrial classf: 332813
NAIC code description: Electroplating, Plating, Polishing, Anodizing, and Coloring
Default compliance status: IN VIOLATION WITH REGARD TO PROCEDURAL COMPLIANCE
Default classification: POTENTIAL UNCONTROLLED EMISSIONS < 100 TONS/YEAR
Govt facility: ALL OTHER FACILITIES NOT OWNED OR OPERATED BY A FEDERAL, STATE, OR LOCAL GOVERNMENT
Current HPV: Not reported

Compliance and Enforcement Major Issues:

Air program: SIP SOURCE
National action type: Not reported
Date achieved: 00000
Penalty amount: Not reported

Air program: SIP SOURCE
National action type: Not reported
Date achieved: 00000
Penalty amount: Not reported

Air program: SIP SOURCE
National action type: Not reported
Date achieved: 00000
Penalty amount: Not reported

Air program: SIP SOURCE
National action type: Not reported
Date achieved: 00000
Penalty amount: Not reported

Air program: SIP SOURCE
National action type: Not reported
Date achieved: 00000
Penalty amount: Not reported

Air program: SIP SOURCE
National action type: Not reported
Date achieved: 00000
Penalty amount: Not reported

Air program: SIP SOURCE
National action type: Not reported
Date achieved: 00000
Penalty amount: Not reported

Air program: Not reported
National action type: Not reported
Date achieved: Not reported
Penalty amount: Not reported

Air program: Not reported
National action type: Not reported
Date achieved: Not reported
Penalty amount: Not reported

Air program: Not reported
National action type: Not reported

C R C CHROME CORP (Continued) **1001111848**

Date achieved: Not reported
Penalty amount: Not reported

Air program: Not reported
National action type: Not reported
Date achieved: Not reported
Penalty amount: Not reported

Air program: Not reported
National action type: Not reported
Date achieved: Not reported
Penalty amount: Not reported

Air program: Not reported
National action type: Not reported
Date achieved: Not reported
Penalty amount: Not reported

Air program: Not reported
National action type: Not reported
Date achieved: Not reported
Penalty amount: Not reported

Air program: Not reported
National action type: Not reported
Date achieved: Not reported
Penalty amount: Not reported

Air program: Not reported
National action type: Not reported
Date achieved: Not reported
Penalty amount: Not reported

Historical Compliance Minor Sources:
State compliance status: IN COMPLIANCE - INSPECTION
Hist compliance date: 1002
Air prog code hist file: SIP SOURCE

State compliance status: IN COMPLIANCE - INSPECTION
Hist compliance date: 1101
Air prog code hist file: SIP SOURCE

State compliance status: IN COMPLIANCE - INSPECTION
Hist compliance date: 1103
Air prog code hist file: SIP SOURCE

State compliance status: IN COMPLIANCE - INSPECTION
Hist compliance date: 1201
Air prog code hist file: SIP SOURCE

State compliance status: IN COMPLIANCE - INSPECTION
Hist compliance date: 1204
Air prog code hist file: SIP SOURCE

State compliance status: IN COMPLIANCE - CERTIFICATION
Hist compliance date: 1002
Air prog code hist file: MACT (SECTION 63 NESHAPS)

C R C CHROME CORP (Continued) **1001111848**

State compliance status: IN COMPLIANCE - CERTIFICATION
Hist compliance date: 1101
Air prog code hist file: MACT (SECTION 63 NESHAPS)

State compliance status: IN COMPLIANCE - CERTIFICATION
Hist compliance date: 1103
Air prog code hist file: MACT (SECTION 63 NESHAPS)

State compliance status: IN COMPLIANCE - CERTIFICATION
Hist compliance date: 1202
Air prog code hist file: MACT (SECTION 63 NESHAPS)

State compliance status: IN COMPLIANCE - CERTIFICATION
Hist compliance date: 1204
Air prog code hist file: MACT (SECTION 63 NESHAPS)

State compliance status: IN COMPLIANCE - INSPECTION
Hist compliance date: 1001
Air prog code hist file: SIP SOURCE

State compliance status: IN COMPLIANCE - INSPECTION
Hist compliance date: 1003
Air prog code hist file: SIP SOURCE

State compliance status: IN COMPLIANCE - INSPECTION
Hist compliance date: 1004
Air prog code hist file: SIP SOURCE

State compliance status: IN COMPLIANCE - INSPECTION
Hist compliance date: 1102
Air prog code hist file: SIP SOURCE

State compliance status: IN COMPLIANCE - INSPECTION
Hist compliance date: 1104
Air prog code hist file: SIP SOURCE

State compliance status: IN COMPLIANCE - INSPECTION
Hist compliance date: 1202
Air prog code hist file: SIP SOURCE

State compliance status: IN COMPLIANCE - INSPECTION
Hist compliance date: 1203
Air prog code hist file: SIP SOURCE

State compliance status: IN COMPLIANCE - CERTIFICATION
Hist compliance date: 1001
Air prog code hist file: MACT (SECTION 63 NESHAPS)

State compliance status: IN COMPLIANCE - CERTIFICATION
Hist compliance date: 1003
Air prog code hist file: MACT (SECTION 63 NESHAPS)

State compliance status: IN COMPLIANCE - CERTIFICATION
Hist compliance date: 1004
Air prog code hist file: MACT (SECTION 63 NESHAPS)

State compliance status: IN COMPLIANCE - CERTIFICATION

C R C CHROME CORP (Continued) **1001111848**

Hist compliance date: 1102
Air prog code hist file: MACT (SECTION 63 NESHAPS)

State compliance status: IN COMPLIANCE - CERTIFICATION
Hist compliance date: 1104
Air prog code hist file: MACT (SECTION 63 NESHAPS)

State compliance status: IN COMPLIANCE - CERTIFICATION
Hist compliance date: 1201
Air prog code hist file: MACT (SECTION 63 NESHAPS)

State compliance status: IN COMPLIANCE - CERTIFICATION
Hist compliance date: 1203
Air prog code hist file: MACT (SECTION 63 NESHAPS)

Compliance & Violation Data by Minor Sources:
Air program code: SIP SOURCE
Plant air program pollutant: CHROMIUM COMPOUNDS
Default pollutant classification: POTENTIAL UNCONTROLLED EMISSIONS < 100 TONS/YEAR
Def. poll. compliance status: IN COMPLIANCE - INSPECTION
Def. attainment/non attnmnt: ATTAINMENT AREA FOR GIVEN POLLUTANT
Repeat violator date: Not reported
Turnover compliance: Not reported

Air program code: MACT (SECTION 63 NESHAPS)
Plant air program pollutant: Not reported
Default pollutant classification: POTENTIAL UNCONTROLLED EMISSIONS < 100 TONS/YEAR
Def. poll. compliance status: IN VIOLATION WITH REGARD TO PROCEDURAL COMPLIANCE
Def. attainment/non attnmnt: ATTAINMENT AREA FOR GIVEN POLLUTANT
Repeat violator date: Not reported
Turnover compliance: Not reported

Air program code: MACT (SECTION 63 NESHAPS)
Plant air program pollutant: CHROMIUM COMPOUNDS
Default pollutant classification: POTENTIAL UNCONTROLLED EMISSIONS < 100 TONS/YEAR
Def. poll. compliance status: IN VIOLATION WITH REGARD TO PROCEDURAL COMPLIANCE
Def. attainment/non attnmnt: ATTAINMENT AREA FOR GIVEN POLLUTANT
Repeat violator date: Not reported
Turnover compliance: Not reported

D14 **CRC CHROME** **CT UST** **U004008725**
SE **169 PRATT ST** **N/A**
< 1/8 **MERIDEN, CT 06450**
0.034 mi.
181 ft. **Site 5 of 6 in cluster D**

Relative:
Higher

Actual:
136 ft.

UST:
Facility Id: 80-10400
Latitude: Not reported
Longitude: Not reported
Owner: CURTIS CORPORATION
Owner Address: 179 COLUMBUS AVE.
Owner Address 2: Not reported
Owner City,St,Zip: Groton, CT

Tank ID: 10400-1
Compartment ID: 10400-1

CRC CHROME (Continued) **U004008725**

Compartment Num:	1
Alt. Tank ID:	A1
Tank Status:	**Permanently Closed**
Tank Material:	Asphalt Coated or Bare Steel
Secondary Material:	Not reported
Capacity:	3000
Substance:	Heating Oil
Date Installed:	01/01/1950
Date Last Used:	11/01/1989
Closure Status:	**Tank was Removed From Ground**
Pipe Material:	Other (Specify)
Pipe Mode Description:	Not reported
Spill Installed:	Not reported
Overfill Installed:	Not reported

Tank ID:	10400-2
Compartment ID:	10400-2
Compartment Num:	1
Alt. Tank ID:	A1R1
Tank Status:	**Currently In Use**
Tank Material:	Coated & Cathodically Protected Steel (sti-P3)
Secondary Material:	Not reported
Capacity:	4000
Substance:	Heating Oil
Date Installed:	11/01/1989
Date Last Used:	Not reported
Closure Status:	**Not reported**
Pipe Material:	Bare or Galvonized Steel
Pipe Mode Description:	Not reported
Spill Installed:	Not reported
Overfill Installed:	Not reported

D15 **CRC CHROME CORP** **CT MANIFEST** **S109746938**
SE **169R PRATT ST** **N/A**
< 1/8 **MERIDEN, CT**
0.034 mi.
181 ft. **Site 6 of 6 in cluster D**

Relative:
Higher

Actual:
136 ft.

CT MANIFEST:

Waste:

Manifest No:	CTF0534588
Year:	1996
Waste Occurence:	1
UNNA:	1263
Hazard Class:	3
US Dot Description:	paint related material, paint
No of Containers:	001
Container Type:	DF
Quantity:	15
Weight/Volume:	G
Additional Description:	Not reported
Handling Code:	Not reported
Date Record Was Last Modified:	2004-04-26 00:00:00
DEO Who Last Modified Record:	IG

Manifest No: CTF0534588

CRC CHROME CORP (Continued) **S109746938**

Year:	1996
Waste Occurence:	2
UNNA:	1789
Hazard Class:	8
US Dot Description:	hydrochloric acid solution
No of Containers:	008
Container Type:	DF
Quantity:	44
Weight/Volume:	G
Additional Description:	Not reported
Handling Code:	Not reported
Date Record Was Last Modified:	2004-04-26 00:00:00
DEO Who Last Modified Record:	IG

Manifest No:	CTF0534588
Year:	1996
Waste Occurence:	3
UNNA:	1719
Hazard Class:	8
US Dot Description:	caustic alkali liquid nos
No of Containers:	012
Container Type:	DF
Quantity:	410
Weight/Volume:	G
Additional Description:	Not reported
Handling Code:	Not reported
Date Record Was Last Modified:	2004-04-26 00:00:00
DEO Who Last Modified Record:	IG

Manifest No:	CTF0534588
Year:	1996
Waste Occurence:	4
UNNA:	3077
Hazard Class:	9
US Dot Description:	ENVIRONMENTALLY HAZ. SUBSTANCES,SOLID
No of Containers:	004
Container Type:	DM
Quantity:	2000
Weight/Volume:	P
Additional Description:	Not reported
Handling Code:	Not reported
Date Record Was Last Modified:	2004-04-26 00:00:00
DEO Who Last Modified Record:	IG

Waste CD:

Manifest No:	CTF0534588
Year:	1996
Waste Occurence:	1
EPA Waste Code:	D001
Recycled Waste?:	False
Date Record Was Last Modified:	2004-04-26 00:00:00
DEO Who Last Modified Record:	IG

Manifest No:	CTF0534588
Year:	1996
Waste Occurence:	2
EPA Waste Code:	D002

CRC CHROME CORP (Continued) **S109746938**

Recycled Waste?: False
Date Record Was Last Modified: 2004-04-26 00:00:00
DEO Who Last Modified Record: IG

Manifest No: CTF0534588
Year: 1996
Waste Occurence: 3
EPA Waste Code: D002
Recycled Waste?: False
Date Record Was Last Modified: 2004-04-26 00:00:00
DEO Who Last Modified Record: IG

Manifest No: CTF0534588
Year: 1996
Waste Occurence: 4
EPA Waste Code: D007
Recycled Waste?: False
Date Record Was Last Modified: 2004-04-26 00:00:00
DEO Who Last Modified Record: IG

Detail:
Year: 1996
Manifest ID: CTF0534588
TSDF EPA ID: CTD072138969
TSDF Name: ENVIRONMENTAL WASTE RESOURCES
TSDF Address: 130 FREIGHT ST
TSDF City,St,Zip: WATERBURY, CT 06725
TSDF Country: USA
TSDF Telephone: Not reported
Transport Date: 04/03/1996
Transporter EPA ID: CTD072138969
Transporter Name: ENVIRONMENTAL WASTE RESOURCES
Transporter Country: USA
Transporter Phone: Not reported
Trans 2 Date: Not reported
Trans 2 EPA ID: Not reported
Trans 2 Name: Not reported
Trans 2 Address: Not reported
Trans 2 City,St,Zip: CT
Trans 2 Country: USA
Trans 2 Phone: Not reported
EPA ID: CTP000018606
Generator Phone: Not reported
Generator Mailing Addr: 169R PRATT ST
Generator Mailing Town: MERIDEN
Generator Mailing State: CT
Generator Mailing Zip: Not reported
Generator Mailing Country: USA
Special Handling: Not reported
Discrepancies: Not reported
Date Shipped: 04/03/1996
Date Received: 04/03/1996
Last modified date: 04/26/2004
Last modified by: IG
Comments: Not reported

B16 **G.R. CUMMINGS COMPANY** **CT UST** **U004136432**
North **210 STATE ST** **N/A**
< 1/8 **MERIDEN, CT 06450**
0.045 mi.
239 ft. **Site 3 of 3 in cluster B**

Relative:
Higher

Actual:
143 ft.

UST:

Facility Id:	80-3710
Latitude:	41.541750
Longitude:	-72.797800
Owner:	CSC INVESTMENTS
Owner Address:	PO BOX 219
Owner Address 2:	Not reported
Owner City,St,Zip:	WALLINGFORD, CT 064920219

Tank ID:	3710-1
Compartment ID:	3710-1
Compartment Num:	1
Alt. Tank ID:	A1
Tank Status:	**Permanently Closed**
Tank Material:	Asphalt Coated or Bare Steel
Secondary Material:	Not reported
Capacity:	1000
Substance:	Gasoline
Date Installed:	01/01/1950
Date Last Used:	Not reported
Closure Status:	**Tank was Removed From Ground**
Pipe Material:	Bare or Galvonized Steel
Pipe Mode Description:	Not reported
Spill Installed:	Not reported
Overfill Installed:	Not reported

Tank ID:	3710-2
Compartment ID:	3710-2
Compartment Num:	1
Alt. Tank ID:	B1
Tank Status:	**Permanently Closed**
Tank Material:	Asphalt Coated or Bare Steel
Secondary Material:	Not reported
Capacity:	1000
Substance:	Gasoline
Date Installed:	01/01/1950
Date Last Used:	03/18/2011
Closure Status:	**Not reported**
Pipe Material:	Bare or Galvonized Steel
Pipe Mode Description:	Not reported
Spill Installed:	Not reported
Overfill Installed:	Not reported

Tank ID:	3710-3
Compartment ID:	3710-3
Compartment Num:	1
Alt. Tank ID:	C1
Tank Status:	**Permanently Closed**
Tank Material:	Asphalt Coated or Bare Steel
Secondary Material:	Not reported
Capacity:	2000

G.R. CUMMINGS COMPANY (Continued) **U004136432**

Substance:	Gasoline
Date Installed:	04/01/1989
Date Last Used:	03/18/2011
Closure Status:	**Not reported**
Pipe Material:	Bare or Galvonized Steel
Pipe Mode Description:	Not reported
Spill Installed:	Not reported
Overfill Installed:	Not reported

C17
WNW
< 1/8
0.061 mi.
323 ft.

SILVERSMITH SQUARE **CT UST** **U004009804**
134 STATE ST **N/A**
MERIDEN, CT 06450

Site 2 of 2 in cluster C

Relative:
Higher

Actual:
133 ft.

UST:

Facility Id:	80-9060
Latitude:	Not reported
Longitude:	Not reported
Owner:	A.W.O. INVESTMENT CO.
Owner Address:	2 OWENS COMMERCE RD.
Owner Address 2:	Not reported
Owner City,St,Zip:	Branford, CT

Tank ID:	9060-1
Compartment ID:	9060-1
Compartment Num:	1
Alt. Tank ID:	A1
Tank Status:	**Permanently Closed**
Tank Material:	Asphalt Coated or Bare Steel
Secondary Material:	Not reported
Capacity:	1000
Substance:	Gasoline
Date Installed:	01/01/1950
Date Last Used:	06/01/1987
Closure Status:	**Tank was Removed From Ground**
Pipe Material:	Bare or Galvonized Steel
Pipe Mode Description:	Not reported
Spill Installed:	Not reported
Overfill Installed:	Not reported

Tank ID:	9060-2
Compartment ID:	9060-2
Compartment Num:	1
Alt. Tank ID:	B2
Tank Status:	**Permanently Closed**
Tank Material:	Asphalt Coated or Bare Steel
Secondary Material:	Not reported
Capacity:	1000
Substance:	Gasoline
Date Installed:	01/01/1950
Date Last Used:	06/01/1987
Closure Status:	**Tank was Removed From Ground**
Pipe Material:	Bare or Galvonized Steel
Pipe Mode Description:	Not reported
Spill Installed:	Not reported
Overfill Installed:	Not reported

SILVERSMITH SQUARE (Continued) **U004009804**

Tank ID:	9060-3
Compartment ID:	9060-3
Compartment Num:	1
Alt. Tank ID:	C3
Tank Status:	**Permanently Closed**
Tank Material:	Asphalt Coated or Bare Steel
Secondary Material:	Not reported
Capacity:	8000
Substance:	Gasoline
Date Installed:	01/01/1980
Date Last Used:	06/01/1987
Closure Status:	**Tank was Removed From Ground**
Pipe Material:	Bare or Galvonized Steel
Pipe Mode Description:	Not reported
Spill Installed:	Not reported
Overfill Installed:	Not reported

Tank ID:	9060-4
Compartment ID:	9060-4
Compartment Num:	1
Alt. Tank ID:	D4
Tank Status:	**Permanently Closed**
Tank Material:	Asphalt Coated or Bare Steel
Secondary Material:	Not reported
Capacity:	8000
Substance:	Gasoline
Date Installed:	01/01/1980
Date Last Used:	06/01/1987
Closure Status:	**Tank was Removed From Ground**
Pipe Material:	Bare or Galvonized Steel
Pipe Mode Description:	Not reported
Spill Installed:	Not reported
Overfill Installed:	Not reported

Tank ID:	9060-5
Compartment ID:	9060-5
Compartment Num:	1
Alt. Tank ID:	E5
Tank Status:	**Permanently Closed**
Tank Material:	Asphalt Coated or Bare Steel
Secondary Material:	Not reported
Capacity:	3000
Substance:	Gasoline
Date Installed:	01/01/1950
Date Last Used:	06/01/1987
Closure Status:	**Tank was Removed From Ground**
Pipe Material:	Bare or Galvonized Steel
Pipe Mode Description:	Not reported
Spill Installed:	Not reported
Overfill Installed:	Not reported

E18 SSW < 1/8 0.075 mi. 396 ft. | **KENNEDY BUILDING**
71 CATLIN ST
MERIDEN, CT 06450

Site 1 of 3 in cluster E | **CT UST** | **U002027887**
N/A

Relative: Higher

Actual: 157 ft.

UST:

Facility Id:	80-3851
Latitude:	Not reported
Longitude:	Not reported
Owner:	CARABETTA MANAGEMENT COMPANY
Owner Address:	200 PRATT ST
Owner Address 2:	Not reported
Owner City,St,Zip:	MERIDEN, CT 064504220
Tank ID:	3851-1
Compartment ID:	3851-1
Compartment Num:	1
Alt. Tank ID:	A1
Tank Status:	**Permanently Closed**
Tank Material:	Asphalt Coated or Bare Steel
Secondary Material:	Not reported
Capacity:	20000
Substance:	Heating Oil
Date Installed:	05/01/1966
Date Last Used:	04/01/1989
Closure Status:	**Tank was Removed From Ground**
Pipe Material:	Not reported
Pipe Mode Description:	Not reported
Spill Installed:	Not reported
Overfill Installed:	Not reported
Tank ID:	3851-2
Compartment ID:	3851-2
Compartment Num:	1
Alt. Tank ID:	A1R1
Tank Status:	**Currently In Use**
Tank Material:	Coated & Cathodically Protected Steel (sti-P3)
Secondary Material:	Not reported
Capacity:	10000
Substance:	Heating Oil
Date Installed:	04/01/1989
Date Last Used:	Not reported
Closure Status:	**Not reported**
Pipe Material:	Bare or Galvonized Steel
Pipe Mode Description:	Not reported
Spill Installed:	Not reported
Overfill Installed:	Not reported

F19 **EDR US Hist Auto Stat** **1015646813**
North **82 CAMP ST** **N/A**
< 1/8 **MERIDEN, CT 06450**
0.075 mi.
398 ft. **Site 1 of 8 in cluster F**

Relative:
Higher

Actual:
153 ft.

EDR Historical Auto Stations:

Name:	NEWINGTON MOBIL
Year:	2010
Address:	82 CAMP ST

G20 **SOUTH MERIDEN FIRE DEPT.** **CT UST** **U002031148**
NNW **31 CAMP ST** **N/A**
< 1/8 **MERIDEN, CT 06451**
0.078 mi.
412 ft. **Site 1 of 2 in cluster G**

Relative:
Higher

Actual:
144 ft.

UST:

Facility Id:	80-11012
Latitude:	Not reported
Longitude:	Not reported
Owner:	CITY OF MERIDEN
Owner Address:	142 E MAIN ST
Owner Address 2:	Not reported
Owner City,St,Zip:	MERIDEN, CT 064505605

Tank ID:	11012-1
Compartment ID:	11012-1
Compartment Num:	1
Alt. Tank ID:	A1
Tank Status:	**Permanently Closed**
Tank Material:	Asphalt Coated or Bare Steel
Secondary Material:	Not reported
Capacity:	6000
Substance:	Heating Oil
Date Installed:	01/01/1960
Date Last Used:	04/01/1994
Closure Status:	**Tank was Removed From Ground**
Pipe Material:	Bare or Galvonized Steel
Pipe Mode Description:	Not reported
Spill Installed:	Not reported
Overfill Installed:	Not reported

Tank ID:	7045-1
Compartment ID:	7045-1
Compartment Num:	1
Alt. Tank ID:	A1
Tank Status:	**Permanently Closed**
Tank Material:	Asphalt Coated or Bare Steel
Secondary Material:	Not reported
Capacity:	6000
Substance:	Gasoline
Date Installed:	01/01/1960
Date Last Used:	05/01/1994
Closure Status:	**Tank was Removed From Ground**
Pipe Material:	Bare or Galvonized Steel
Pipe Mode Description:	Not reported
Spill Installed:	Not reported
Overfill Installed:	Not reported

SOUTH MERIDEN FIRE DEPT. (Continued) **U002031148**

Tank ID:	7045-2
Compartment ID:	7045-2
Compartment Num:	1
Alt. Tank ID:	B1
Tank Status:	**Currently In Use**
Tank Material:	Fiberglass Reinforced Plastic
Secondary Material:	Not reported
Capacity:	2000
Substance:	Heating Oil
Date Installed:	05/01/1994
Date Last Used:	Not reported
Closure Status:	**Not reported**
Pipe Material:	Rigid Fiberglass Reinforced Plastic
Pipe Mode Description:	Not reported
Spill Installed:	Not reported
Overfill Installed:	Not reported

G21 **WALTER EVILIA** **CT MANIFEST** **S109738129**
NNW **30 CAMP ST** **N/A**
< 1/8 **MERIDEN, CT 06450**
0.080 mi.
421 ft. **Site 2 of 2 in cluster G**

Relative:
Higher

Actual:
144 ft.

CT MANIFEST:

Waste:

Manifest No:	CTC0190624
Year:	1988
Waste Occurence:	1
UNNA:	1993
Hazard Class:	FLAMMABLE
US Dot Description:	WASTE FLAMMABLE LIQUID, NOS
No of Containers:	001
Container Type:	TT
Quantity:	250
Weight/Volume:	G
Additional Description:	Y
Handling Code:	S02
Date Record Was Last Modified:	2004-04-27 00:00:00
DEO Who Last Modified Record:	IG

Waste CD:

Manifest No:	CTC0190624
Year:	1988
Waste Occurence:	1
EPA Waste Code:	D001
Recycled Waste?:	False
Date Record Was Last Modified:	2004-04-27 00:00:00
DEO Who Last Modified Record:	IG

Detail:

Year:	1988
Manifest ID:	CTC0190624
TSDF EPA ID:	CTD021816889
TSDF Name:	UNITED INDUSTRIAL SERVICES INC
TSDF Address:	136 GRACEY AVE
TSDF City,St,Zip:	MERIDEN, CT 06450

WALTER EVILIA (Continued) **S109738129**

TSDF Country:	USA
TSDF Telephone:	Not reported
Transport Date:	12/10/1988
Transporter EPA ID:	CTD021816889
Transporter Name:	UNITED INDUSTRIAL SERVICES INC
Transporter Country:	USA
Transporter Phone:	Not reported
Trans 2 Date:	Not reported
Trans 2 EPA ID:	Not reported
Trans 2 Name:	Not reported
Trans 2 Address:	Not reported
Trans 2 City,St,Zip:	CT
Trans 2 Country:	USA
Trans 2 Phone:	Not reported
EPA ID:	CTP000008624
Generator Phone:	2036341183
Generator Mailing Addr:	30 CAMP ST
Generator Mailing Town:	MERIDEN
Generator Mailing State:	CT
Generator Mailing Zip:	06450
Generator Mailing Country:	USA
Special Handling:	No
Discrepancies:	No
Date Shipped:	12/10/1988
Date Received:	12/10/1988
Last modified date:	04/27/2004
Last modified by:	IG
Comments:	Not reported

H22 **K&D MACHINE SERVICES** **CT UST** **U003973386**
ESE **197 PRATT ST** **N/A**
< 1/8 **MERIDEN, CT 06450**
0.085 mi.
447 ft. **Site 1 of 11 in cluster H**

Relative:
Higher

Actual:
137 ft.

UST:

Facility Id:	80-4012
Latitude:	Not reported
Longitude:	Not reported
Owner:	DANIEL ROBERTS
Owner Address:	11 LESLIE DR
Owner Address 2:	Not reported
Owner City,St,Zip:	MERIDEN, CT 064513924
Tank ID:	4012-1
Compartment ID:	4012-1
Compartment Num:	1
Alt. Tank ID:	A1
Tank Status:	**Permanently Closed**
Tank Material:	Asphalt Coated or Bare Steel
Secondary Material:	Not reported
Capacity:	3000
Substance:	Gasoline
Date Installed:	01/01/1950
Date Last Used:	01/01/1950
Closure Status:	**Tank was Removed From Ground**
Pipe Material:	Not reported

K&D MACHINE SERVICES (Continued) **U003973386**

Pipe Mode Description: Not reported
Spill Installed: Not reported
Overfill Installed: Not reported

Tank ID: 4012-2
Compartment ID: 4012-2
Compartment Num: 1
Alt. Tank ID: A2
Tank Status: Permanently Closed
Tank Material: Asphalt Coated or Bare Steel
Secondary Material: Not reported
Capacity: 2000
Substance: Gasoline
Date Installed: 01/01/1950
Date Last Used: 01/01/1950
Closure Status: Tank was Removed From Ground
Pipe Material: Not reported
Pipe Mode Description: Not reported
Spill Installed: Not reported
Overfill Installed: Not reported

Tank ID: 4012-3
Compartment ID: 4012-3
Compartment Num: 1
Alt. Tank ID: B3
Tank Status: Permanently Closed
Tank Material: Asphalt Coated or Bare Steel
Secondary Material: Not reported
Capacity: 4000
Substance: Gasoline
Date Installed: 01/01/1950
Date Last Used: 01/01/1950
Closure Status: Tank was Removed From Ground
Pipe Material: Not reported
Pipe Mode Description: Not reported
Spill Installed: Not reported
Overfill Installed: Not reported

Tank ID: 4012-4
Compartment ID: 4012-4
Compartment Num: 1
Alt. Tank ID: C4
Tank Status: Permanently Closed
Tank Material: Asphalt Coated or Bare Steel
Secondary Material: Not reported
Capacity: 4000
Substance: Gasoline
Date Installed: 01/01/1950
Date Last Used: 01/01/1950
Closure Status: Tank was Removed From Ground
Pipe Material: Not reported
Pipe Mode Description: Not reported
Spill Installed: Not reported
Overfill Installed: Not reported

K&D MACHINE SERVICES (Continued) **U003973386**

Tank ID:	7033-1
Compartment ID:	7033-1
Compartment Num:	1
Alt. Tank ID:	A1
Tank Status:	**Permanently Closed**
Tank Material:	Asphalt Coated or Bare Steel
Secondary Material:	Not reported
Capacity:	3000
Substance:	Gasoline
Date Installed:	01/01/1950
Date Last Used:	08/01/1984
Closure Status:	**Tank was Removed From Ground**
Pipe Material:	Other (Specify)
Pipe Mode Description:	Not reported
Spill Installed:	Not reported
Overfill Installed:	Not reported

Tank ID:	7033-2
Compartment ID:	7033-2
Compartment Num:	1
Alt. Tank ID:	A2
Tank Status:	**Permanently Closed**
Tank Material:	Asphalt Coated or Bare Steel
Secondary Material:	Not reported
Capacity:	2000
Substance:	Gasoline
Date Installed:	01/01/1950
Date Last Used:	08/01/1984
Closure Status:	**Tank was Removed From Ground**
Pipe Material:	Other (Specify)
Pipe Mode Description:	Not reported
Spill Installed:	Not reported
Overfill Installed:	Not reported

Tank ID:	7033-3
Compartment ID:	7033-3
Compartment Num:	1
Alt. Tank ID:	B3
Tank Status:	**Permanently Closed**
Tank Material:	Asphalt Coated or Bare Steel
Secondary Material:	Not reported
Capacity:	4000
Substance:	Gasoline
Date Installed:	01/01/1950
Date Last Used:	08/01/1984
Closure Status:	**Tank was Removed From Ground**
Pipe Material:	Other (Specify)
Pipe Mode Description:	Not reported
Spill Installed:	Not reported
Overfill Installed:	Not reported

Tank ID:	7033-4
Compartment ID:	7033-4
Compartment Num:	1

K&D MACHINE SERVICES (Continued) **U003973386**

Alt. Tank ID:	C4
Tank Status:	**Permanently Closed**
Tank Material:	Asphalt Coated or Bare Steel
Secondary Material:	Not reported
Capacity:	4000
Substance:	Gasoline
Date Installed:	01/01/1950
Date Last Used:	08/01/1984
Closure Status:	**Tank was Removed From Ground**
Pipe Material:	Other (Specify)
Pipe Mode Description:	Not reported
Spill Installed:	Not reported
Overfill Installed:	Not reported

H23 **K & D MACHINE SERVICE INC** **CT MANIFEST** **S113874671**
ESE **197 PRATT ST PO BOX 1701** **N/A**
< 1/8 **MERIDEN, CT 06450**
0.085 mi.
447 ft. **Site 2 of 11 in cluster H**

Relative:
Higher

Actual:
137 ft.

CT MANIFEST:

Waste:

Manifest No:	CTB0084204
Year:	1987
Waste Occurence:	1
UNNA:	1203
Hazard Class:	FLAMMABLE
US Dot Description:	WASTE GASOLINE FLAMMABLE LIQUID
No of Containers:	001
Container Type:	TT
Quantity:	1000
Weight/Volume:	G
Additional Description:	Y
Handling Code:	S02/T16
Date Record Was Last Modified:	2004-04-27 00:00:00
DEO Who Last Modified Record:	IG

Waste CD:

Manifest No:	CTB0084204
Year:	1987
Waste Occurence:	1
EPA Waste Code:	D001
Recycled Waste?:	False
Date Record Was Last Modified:	2004-04-27 00:00:00
DEO Who Last Modified Record:	IG

Detail:

Year:	1987
Manifest ID:	CTB0084204
TSDF EPA ID:	CTD089631956
TSDF Name:	EAST COAST ENVIRONMENTAL SERVICE CORP
TSDF Address:	454 QUINNIPIAC AVE
TSDF City,St,Zip:	NEW HAVEN, CT 06513
TSDF Country:	USA
TSDF Telephone:	Not reported
Transport Date:	06/04/1987

K & D MACHINE SERVICE INC (Continued) **S113874671**

Transporter EPA ID:	CTD089631956
Transporter Name:	EAST COAST ENVIRONMENTAL SERVICE CORP
Transporter Country:	USA
Transporter Phone:	Not reported
Trans 2 Date:	Not reported
Trans 2 EPA ID:	Not reported
Trans 2 Name:	Not reported
Trans 2 Address:	Not reported
Trans 2 City,St,Zip:	CT
Trans 2 Country:	USA
Trans 2 Phone:	Not reported
EPA ID:	CT$000020460
Generator Phone:	2032384714
Generator Mailing Addr:	197 PRATT ST PO BOX 1701
Generator Mailing Town:	MERIDEN
Generator Mailing State:	CT
Generator Mailing Zip:	06450
Generator Mailing Country:	USA
Special Handling:	Yes
Discrepancies:	Yes
Date Shipped:	06/04/1987
Date Received:	06/04/1987
Last modified date:	04/27/2004
Last modified by:	IG
Comments:	Not reported

H24 **EDR US Hist Auto Stat** **1015297011**
ESE **197 PRATT ST** **N/A**
< 1/8 **MERIDEN, CT 06450**
0.085 mi.
447 ft. **Site 3 of 11 in cluster H**

Relative:
Higher

Actual:
137 ft.

EDR Historical Auto Stations:

Name:	J & A AUTO CTR
Year:	2003
Address:	197 PRATT ST
Name:	J & A AUTO CTR LLC
Year:	2004
Address:	197 PRATT ST

F25 **MERIDEN MFG INC** **CT MANIFEST** **S113477156**
North **230 STATE ST** **N/A**
< 1/8 **MERIDEN, CT 06450**
0.085 mi.
449 ft. **Site 2 of 8 in cluster F**

Relative:
Higher

Actual:
148 ft.

CT MANIFEST:

Waste:

Manifest No:	CTF0224037
Year:	1993
Waste Occurence:	1
UNNA:	1993
Hazard Class:	COMBUSTIBL
US Dot Description:	WASTE COMBUSTIBLE LIQUID

MERIDEN MFG INC (Continued) **S113477156**

No of Containers:	001
Container Type:	TT
Quantity:	50
Weight/Volume:	G
Additional Description:	Y
Handling Code:	S02
Date Record Was Last Modified:	2004-04-27 00:00:00
DEO Who Last Modified Record:	IG

Waste CD:

Manifest No:	CTF0224037
Year:	1993
Waste Occurence:	1
EPA Waste Code:	F002
Recycled Waste?:	False
Date Record Was Last Modified:	2004-04-27 00:00:00
DEO Who Last Modified Record:	IG

Detail:

Year:	1993
Manifest ID:	CTF0224037
TSDF EPA ID:	CTD021816889
TSDF Name:	UNITED INDUST SERV DBA ADV LIQ RECY
TSDF Address:	136 GRACEY AVE
TSDF City,St,Zip:	MERIDEN, CT 06450
TSDF Country:	USA
TSDF Telephone:	Not reported
Transport Date:	03/03/1993
Transporter EPA ID:	CTD021816889
Transporter Name:	UNITED INDUSTRIAL SERVICE DBA ADV LIQ RECY
Transporter Country:	USA
Transporter Phone:	Not reported
Trans 2 Date:	Not reported
Trans 2 EPA ID:	Not reported
Trans 2 Name:	Not reported
Trans 2 Address:	Not reported
Trans 2 City,St,Zip:	CT
Trans 2 Country:	USA
Trans 2 Phone:	Not reported
EPA ID:	CTP000014527
Generator Phone:	2032377481
Generator Mailing Addr:	230 STATE ST
Generator Mailing Town:	MERIDEN
Generator Mailing State:	CT
Generator Mailing Zip:	06450
Generator Mailing Country:	USA
Special Handling:	Yes
Discrepancies:	Yes
Date Shipped:	03/03/1993
Date Received:	03/03/1993
Last modified date:	04/27/2004
Last modified by:	IG
Comments:	Not reported

F26 **MERIDEN MFG** **CT MANIFEST** **S113478970**
North **230 STATE ST.** **N/A**
< 1/8 **MERIDEN, CT**
0.085 mi.
449 ft. **Site 3 of 8 in cluster F**

Relative:
Higher

Actual:
148 ft.

CT MANIFEST:

Waste:

Manifest No:	nja5207771
Year:	2004
Waste Occurence:	1
UNNA:	1993
Hazard Class:	3
US Dot Description:	FLAMMABLE LIQUIDS, CORROSIVE, N.O.S.
No of Containers:	1
Container Type:	DM
Quantity:	55
Weight/Volume:	G
Additional Description:	Not reported
Handling Code:	Not reported
Date Record Was Last Modified:	2005-11-04 00:00:00
DEO Who Last Modified Record:	JEB

Waste CD:

Manifest No:	nja5207771
Year:	2004
Waste Occurence:	1
EPA Waste Code:	D001
Recycled Waste?:	False
Date Record Was Last Modified:	2005-11-04 00:00:00
DEO Who Last Modified Record:	JEB

Detail:

Year:	2004
Manifest ID:	nja5207771
TSDF EPA ID:	NJD002200046
TSDF Name:	CYCLE CHEM INC
TSDF Address:	217 SOUTH FIRST ST
TSDF City,St,Zip:	ELIZABETH, NJ 07206
TSDF Country:	USA
TSDF Telephone:	9083555800
Transport Date:	12/06/2004
Transporter EPA ID:	NJ0000027193
Transporter Name:	CLEAN VENTURE INC
Transporter Country:	USA
Transporter Phone:	(508)872-5000
Trans 2 Date:	Not reported
Trans 2 EPA ID:	Not reported
Trans 2 Name:	Not reported
Trans 2 Address:	Not reported
Trans 2 City,St,Zip:	CT
Trans 2 Country:	USA
Trans 2 Phone:	Not reported
EPA ID:	ctp000012568
Generator Phone:	Not reported
Generator Mailing Addr:	230 STATE ST
Generator Mailing Town:	MERIDEN
Generator Mailing State:	CT

MERIDEN MFG (Continued) **S113478970**

Generator Mailing Zip:	Not reported
Generator Mailing Country:	USA
Special Handling:	Not reported
Discrepancies:	Not reported
Date Shipped:	12/06/2004
Date Received:	Not reported
Last modified date:	11/04/2005
Last modified by:	JEB
Comments:	Not reported

F27 **MERIDEN MFG** **CT MANIFEST** **S113476308**
North **230 STATE ST** **N/A**
< 1/8 **MERIDEN, CT 06450**
0.085 mi.
449 ft. **Site 4 of 8 in cluster F**

Relative:
Higher

Actual:
148 ft.

CT MANIFEST:

Waste:

Manifest No:	MAF038850
Year:	1991
Waste Occurence:	1
UNNA:	2831
Hazard Class:	ORM-A
US Dot Description:	WASTE, 1,1,1, TRICHLOROETHANE
No of Containers:	001
Container Type:	DM
Quantity:	55
Weight/Volume:	G
Additional Description:	Not reported
Handling Code:	T63
Date Record Was Last Modified:	2004-04-27 00:00:00
DEO Who Last Modified Record:	IG

Waste CD:

Manifest No:	MAF038850
Year:	1991
Waste Occurence:	1
EPA Waste Code:	F001
Recycled Waste?:	False
Date Record Was Last Modified:	2004-04-27 00:00:00
DEO Who Last Modified Record:	IG

Detail:

Year:	1991
Manifest ID:	MAF038850
TSDF EPA ID:	MAD019371079
TSDF Name:	GENERAL CHEMICAL CORP
TSDF Address:	133 LELAND ST
TSDF City,St,Zip:	FRAMINGHAM, MA 01701
TSDF Country:	USA
TSDF Telephone:	Not reported
Transport Date:	03/26/1991
Transporter EPA ID:	MAD019371079
Transporter Name:	GENERAL CHEMICAL CORP
Transporter Country:	USA

MERIDEN MFG (Continued) **S113476308**

Transporter Phone:	Not reported
Trans 2 Date:	Not reported
Trans 2 EPA ID:	Not reported
Trans 2 Name:	Not reported
Trans 2 Address:	Not reported
Trans 2 City,St,Zip:	CT
Trans 2 Country:	USA
Trans 2 Phone:	Not reported
EPA ID:	CTP000010653
Generator Phone:	2032377481
Generator Mailing Addr:	230 STATE ST
Generator Mailing Town:	MERIDEN
Generator Mailing State:	CT
Generator Mailing Zip:	06450
Generator Mailing Country:	USA
Special Handling:	Yes
Discrepancies:	No
Date Shipped:	03/26/1991
Date Received:	04/01/1991
Last modified date:	04/27/2004
Last modified by:	IG
Comments:	Not reported

F28 **MERIDEN MFG** **CT MANIFEST** **S109741665**
North **230 STATE ST.** **N/A**
< 1/8 **MERIDEN, CT**
0.085 mi.
449 ft. **Site 5 of 8 in cluster F**

Relative:
Higher

Actual:
148 ft.

CT MANIFEST:

Waste:

Manifest No:	nja5078498
Year:	2004
Waste Occurence:	1
UNNA:	1193
Hazard Class:	1.1A
US Dot Description:	methyl ethyl ketone
No of Containers:	1
Container Type:	DM
Quantity:	55
Weight/Volume:	G
Additional Description:	Not reported
Handling Code:	Not reported
Date Record Was Last Modified:	2005-09-19 00:00:00
DEO Who Last Modified Record:	JEB

Waste CD:

Manifest No:	nja5078498
Year:	2004
Waste Occurence:	1
EPA Waste Code:	D001
Recycled Waste?:	False
Date Record Was Last Modified:	2005-09-19 00:00:00
DEO Who Last Modified Record:	JEB

MERIDEN MFG (Continued) **S109741665**

Detail:

Year:	2004
Manifest ID:	nja5078498
TSDF EPA ID:	NJD002200046
TSDF Name:	CYCLE CHEM INC
TSDF Address:	217 SOUTH FIRST ST
TSDF City,St,Zip:	ELIZABETH, NJ 07206
TSDF Country:	USA
TSDF Telephone:	9083555800
Transport Date:	06/14/2004
Transporter EPA ID:	NJ0000027193
Transporter Name:	CLEAN VENTURE INC
Transporter Country:	USA
Transporter Phone:	(508)872-5000
Trans 2 Date:	Not reported
Trans 2 EPA ID:	Not reported
Trans 2 Name:	Not reported
Trans 2 Address:	Not reported
Trans 2 City,St,Zip:	CT
Trans 2 Country:	USA
Trans 2 Phone:	Not reported
EPA ID:	CTP000012568
Generator Phone:	Not reported
Generator Mailing Addr:	230 STATE ST
Generator Mailing Town:	MERIDEN
Generator Mailing State:	CT
Generator Mailing Zip:	Not reported
Generator Mailing Country:	USA
Special Handling:	Not reported
Discrepancies:	Not reported
Date Shipped:	06/14/2004
Date Received:	06/21/2004
Last modified date:	09/19/2005
Last modified by:	JEB
Comments:	Not reported

F29
North
< 1/8
0.085 mi.
449 ft.

MERIDEN MFG **CT MANIFEST** **S109741663**
230 STATE ST EXT **N/A**
MERIDEN, CT 06450

Site 6 of 8 in cluster F

Relative:
Higher

Actual:
148 ft.

CT MANIFEST:

Waste:

Manifest No:	003763736JJK
Year:	2008
Waste Occurence:	1
UNNA:	Not reported
Hazard Class:	3
US Dot Description:	FLAMMABLE LIQUIDS, N.O.S.
No of Containers:	001
Container Type:	DM
Quantity:	400
Weight/Volume:	P
Additional Description:	Not reported
Handling Code:	Not reported

MERIDEN MFG (Continued) **S109741663**

Date Record Was Last Modified: 2012-05-30 00:00:00
DEO Who Last Modified Record: RD

Waste CD:

Manifest No:	003763736JJK
Year:	2008
Waste Occurence:	1
EPA Waste Code:	D001
Recycled Waste?:	False
Date Record Was Last Modified:	2008-04-15 00:00:00
DEO Who Last Modified Record:	DPW

Detail:

Year:	2008
Manifest ID:	003763736JJK
TSDF EPA ID:	NJD002182897
TSDF Name:	SAFETY-KLEEN SYSTEMS, INC.
TSDF Address:	1200 SYLVAN STREET
TSDF City,St,Zip:	LINDEN, NJ 07036
TSDF Country:	USA
TSDF Telephone:	Not reported
Transport Date:	02/01/2008
Transporter EPA ID:	NJ0000027193
Transporter Name:	CLEAN VENTURE INC
Transporter Country:	USA
Transporter Phone:	Not reported
Trans 2 Date:	Not reported
Trans 2 EPA ID:	Not reported
Trans 2 Name:	Not reported
Trans 2 Address:	Not reported
Trans 2 City,St,Zip:	CT
Trans 2 Country:	USA
Trans 2 Phone:	Not reported
EPA ID:	CTP000012568
Generator Phone:	2032377481
Generator Mailing Addr:	230 STATE ST
Generator Mailing Town:	MERIDEN
Generator Mailing State:	CT
Generator Mailing Zip:	06450
Generator Mailing Country:	USA
Special Handling:	Not reported
Discrepancies:	Not reported
Date Shipped:	02/01/2008
Date Received:	02/05/2008
Last modified date:	05/30/2012
Last modified by:	RD
Comments:	Not reported

Waste:

Manifest No:	000896109JJK
Year:	2007
Waste Occurence:	1
UNNA:	1993
Hazard Class:	3
US Dot Description:	RQ WASTE FLAMMABLE LIQUIDS, N.O.S.

MERIDEN MFG (Continued) **S109741663**

No of Containers:	001
Container Type:	DM
Quantity:	400
Weight/Volume:	P
Additional Description:	Not reported
Handling Code:	Not reported
Date Record Was Last Modified:	2007-10-25 00:00:00
DEO Who Last Modified Record:	DPW

Waste CD:

Manifest No:	000896109JJK
Year:	2007
Waste Occurence:	1
EPA Waste Code:	D001
Recycled Waste?:	False
Date Record Was Last Modified:	2007-10-25 00:00:00
DEO Who Last Modified Record:	DPW

Detail:

Year:	2007
Manifest ID:	000896109JJK
TSDF EPA ID:	NJD002182897
TSDF Name:	SAFETY-KLEEN SYSTEMS INC
TSDF Address:	1200 SYLVAN ST
TSDF City,St,Zip:	LINDEN, NJ 07036
TSDF Country:	USA
TSDF Telephone:	Not reported
Transport Date:	09/19/2007
Transporter EPA ID:	NJ0000027193
Transporter Name:	CLEAN VENTURE INC
Transporter Country:	USA
Transporter Phone:	Not reported
Trans 2 Date:	Not reported
Trans 2 EPA ID:	Not reported
Trans 2 Name:	Not reported
Trans 2 Address:	Not reported
Trans 2 City,St,Zip:	CT
Trans 2 Country:	USA
Trans 2 Phone:	Not reported
EPA ID:	CTP000012568
Generator Phone:	2032377481
Generator Mailing Addr:	230 STATE ST
Generator Mailing Town:	MERIDEN
Generator Mailing State:	CT
Generator Mailing Zip:	06450
Generator Mailing Country:	USA
Special Handling:	Not reported
Discrepancies:	Not reported
Date Shipped:	09/19/2007
Date Received:	10/02/2007
Last modified date:	10/08/2008
Last modified by:	JEB
Comments:	Not reported

MERIDEN MFG (Continued) **S109741663**

Waste:

Manifest No:	000837582JJK
Year:	2006
Waste Occurence:	1
UNNA:	1993
Hazard Class:	3
US Dot Description:	FLAMMABLE LIQUIDS, N.O.S.
No of Containers:	001
Container Type:	DM
Quantity:	50
Weight/Volume:	G
Additional Description:	Not reported
Handling Code:	Not reported
Date Record Was Last Modified:	2008-01-29 00:00:00
DEO Who Last Modified Record:	DMG

Waste CD:

Manifest No:	000837582JJK
Year:	2006
Waste Occurence:	1
EPA Waste Code:	D001
Recycled Waste?:	False
Date Record Was Last Modified:	2008-01-29 00:00:00
DEO Who Last Modified Record:	DMG

Detail:

Year:	2006
Manifest ID:	000837582JJK
TSDF EPA ID:	NJD002200046
TSDF Name:	CYCLE CHEM INC
TSDF Address:	SOUTH FIRST ST
TSDF City,St,Zip:	ELIZABETH, NJ 07206
TSDF Country:	USA
TSDF Telephone:	9083555800
Transport Date:	09/12/2006
Transporter EPA ID:	NJ0000027193
Transporter Name:	CLEAN VENTURE INC
Transporter Country:	USA
Transporter Phone:	(508)872-5000
Trans 2 Date:	Not reported
Trans 2 EPA ID:	Not reported
Trans 2 Name:	Not reported
Trans 2 Address:	Not reported
Trans 2 City,St,Zip:	CT
Trans 2 Country:	USA
Trans 2 Phone:	Not reported
EPA ID:	CTP000012568
Generator Phone:	Not reported
Generator Mailing Addr:	230 STATE ST
Generator Mailing Town:	MERIDEN
Generator Mailing State:	CT
Generator Mailing Zip:	Not reported
Generator Mailing Country:	USA
Special Handling:	Not reported
Discrepancies:	Not reported
Date Shipped:	09/12/2006

MERIDEN MFG (Continued) **S109741663**

Date Received:	09/19/2006
Last modified date:	02/08/2008
Last modified by:	JEB
Comments:	Not reported

Waste:

Manifest No:	ctf1202522
Year:	2005
Waste Occurence:	1
UNNA:	2924
Hazard Class:	3
US Dot Description:	FLAMMABLE LIQUIDS, CORROSIVE, N.O.S.
No of Containers:	1
Container Type:	DM
Quantity:	55
Weight/Volume:	G
Additional Description:	Not reported
Handling Code:	Not reported
Date Record Was Last Modified:	2006-03-10 00:00:00
DEO Who Last Modified Record:	JEB

Waste CD:

Manifest No:	ctf1202522
Year:	2005
Waste Occurence:	1
EPA Waste Code:	D001
Recycled Waste?:	False
Date Record Was Last Modified:	2006-03-10 00:00:00
DEO Who Last Modified Record:	JEB

Detail:

Year:	2005
Manifest ID:	ctf1202522
TSDF EPA ID:	OHD000816629
TSDF Name:	SPRING GROVE RESOURCE RECOVERY
TSDF Address:	4879 SPRING GROVE AVE
TSDF City,St,Zip:	CINCINNATI, OH 45232-
TSDF Country:	USA
TSDF Telephone:	(513)681-5738
Transport Date:	05/31/2005
Transporter EPA ID:	MAD039322250
Transporter Name:	CLEAN HARBORS ENVIRONMENTAL SERVICES, INC.
Transporter Country:	USA
Transporter Phone:	(781)849-1800
Trans 2 Date:	06/02/2005
Trans 2 EPA ID:	ALD067138891
Trans 2 Name:	ROBBIE D. WOOD, INC.
Trans 2 Address:	P.O. BOX 125
Trans 2 City,St,Zip:	DOLOMITE, AL 35061
Trans 2 Country:	USA
Trans 2 Phone:	(205)744-8440
EPA ID:	CTP000012568
Generator Phone:	Not reported
Generator Mailing Addr:	230 STATE ST
Generator Mailing Town:	MERIDEN

MERIDEN MFG (Continued) **S109741663**

Generator Mailing State:	CT
Generator Mailing Zip:	Not reported
Generator Mailing Country:	USA
Special Handling:	Not reported
Discrepancies:	Not reported
Date Shipped:	05/31/2005
Date Received:	06/14/2005
Last modified date:	03/10/2006
Last modified by:	JEB
Comments:	Not reported

Waste:

Manifest No:	Not reported
Year:	Not reported
Waste Occurence:	Not reported
UNNA:	Not reported
Hazard Class:	Not reported
US Dot Description:	Not reported
No of Containers:	Not reported
Container Type:	Not reported
Quantity:	Not reported
Weight/Volume:	Not reported
Additional Description:	Not reported
Handling Code:	Not reported
Date Record Was Last Modified:	Not reported
DEO Who Last Modified Record:	Not reported

Waste CD:

Manifest No:	NJA3112353
Year:	2003
Waste Occurence:	1
EPA Waste Code:	D001
Recycled Waste?:	False
Date Record Was Last Modified:	2004-04-27 00:00:00
DEO Who Last Modified Record:	IG

Manifest No:	NJA3112353
Year:	2003
Waste Occurence:	2
EPA Waste Code:	D001
Recycled Waste?:	False
Date Record Was Last Modified:	2004-04-27 00:00:00
DEO Who Last Modified Record:	IG

Detail:

Year:	2003
Manifest ID:	NJA3112353
TSDF EPA ID:	NJD002200046
TSDF Name:	CYCLE CHEM INC
TSDF Address:	217 S 1ST ST
TSDF City,St,Zip:	ELIZABETH, NJ 07206
TSDF Country:	USA
TSDF Telephone:	Not reported
Transport Date:	02/12/2003
Transporter EPA ID:	NJ0000027193

MERIDEN MFG (Continued) **S109741663**

Transporter Name:	CLEAN VENTURE INC
Transporter Country:	USA
Transporter Phone:	Not reported
Trans 2 Date:	Not reported
Trans 2 EPA ID:	Not reported
Trans 2 Name:	Not reported
Trans 2 Address:	Not reported
Trans 2 City,St,Zip:	CT
Trans 2 Country:	USA
Trans 2 Phone:	Not reported
EPA ID:	CTP000012568
Generator Phone:	2032377481
Generator Mailing Addr:	230 STATE ST EXT
Generator Mailing Town:	MERIDEN
Generator Mailing State:	CT
Generator Mailing Zip:	06450
Generator Mailing Country:	USA
Special Handling:	Not reported
Discrepancies:	Yes
Date Shipped:	02/12/2003
Date Received:	02/18/2003
Last modified date:	04/27/2004
Last modified by:	IG
Comments:	Not reported

Waste:

Manifest No:	NJA4066356
Year:	2002
Waste Occurence:	1
UNNA:	1193
Hazard Class:	3
US Dot Description:	ETHYL METHYL KETONE (OR) METHYL ETHYL KE
No of Containers:	001
Container Type:	DM
Quantity:	55
Weight/Volume:	G
Additional Description:	Not reported
Handling Code:	Not reported
Date Record Was Last Modified:	2004-04-27 00:00:00
DEO Who Last Modified Record:	IG

Waste CD:

Manifest No:	NJA4066356
Year:	2002
Waste Occurence:	1
EPA Waste Code:	D001
Recycled Waste?:	False
Date Record Was Last Modified:	2004-04-27 00:00:00
DEO Who Last Modified Record:	IG

Detail:

Year:	2002
Manifest ID:	NJA4066356
TSDF EPA ID:	NJD002200046
TSDF Name:	CYCLE CHEM INC

MERIDEN MFG (Continued) **S109741663**

TSDF Address:	217 S 1ST ST
TSDF City,St,Zip:	ELIZABETH, NJ 07206
TSDF Country:	USA
TSDF Telephone:	Not reported
Transport Date:	08/27/2002
Transporter EPA ID:	NJ0000027193
Transporter Name:	CLEAN VENTURE INC
Transporter Country:	USA
Transporter Phone:	Not reported
Trans 2 Date:	Not reported
Trans 2 EPA ID:	Not reported
Trans 2 Name:	Not reported
Trans 2 Address:	Not reported
Trans 2 City,St,Zip:	CT
Trans 2 Country:	USA
Trans 2 Phone:	Not reported
EPA ID:	CTP000012568
Generator Phone:	2032377481
Generator Mailing Addr:	230 STATE ST EXT
Generator Mailing Town:	MERIDEN
Generator Mailing State:	CT
Generator Mailing Zip:	06450
Generator Mailing Country:	USA
Special Handling:	Not reported
Discrepancies:	No
Date Shipped:	08/27/2002
Date Received:	09/13/2002
Last modified date:	04/27/2004
Last modified by:	IG
Comments:	Not reported

Waste:

Manifest No:	NJA3088331
Year:	2001
Waste Occurence:	1
UNNA:	1193
Hazard Class:	3
US Dot Description:	ETHYL METHYL KETONE (OR) METHYL ETHYL KE
No of Containers:	001
Container Type:	DM
Quantity:	55
Weight/Volume:	G
Additional Description:	Not reported
Handling Code:	Not reported
Date Record Was Last Modified:	2004-04-27 00:00:00
DEO Who Last Modified Record:	IG

Manifest No:	NJA3088331
Year:	2001
Waste Occurence:	2
UNNA:	1993
Hazard Class:	3
US Dot Description:	FLAMMABLE LIQUID N.O.S.
No of Containers:	001
Container Type:	DM
Quantity:	55

MERIDEN MFG (Continued) **S109741663**

Weight/Volume:	G
Additional Description:	Not reported
Handling Code:	Not reported
Date Record Was Last Modified:	2004-04-27 00:00:00
DEO Who Last Modified Record:	IG

Waste CD:

Manifest No:	NJA3088331
Year:	2001
Waste Occurence:	1
EPA Waste Code:	D001
Recycled Waste?:	False
Date Record Was Last Modified:	2004-04-27 00:00:00
DEO Who Last Modified Record:	IG

Manifest No:	NJA3088331
Year:	2001
Waste Occurence:	2
EPA Waste Code:	D001
Recycled Waste?:	False
Date Record Was Last Modified:	2004-04-27 00:00:00
DEO Who Last Modified Record:	IG

Detail:

Year:	2001
Manifest ID:	NJA3088331
TSDF EPA ID:	NJD002200046
TSDF Name:	CYCLE CHEM INC
TSDF Address:	217 S 1ST ST
TSDF City,St,Zip:	ELIZABETH, NJ 07206
TSDF Country:	USA
TSDF Telephone:	Not reported
Transport Date:	06/27/2001
Transporter EPA ID:	MAD019371079
Transporter Name:	GENERAL CHEMICAL
Transporter Country:	USA
Transporter Phone:	Not reported
Trans 2 Date:	Not reported
Trans 2 EPA ID:	Not reported
Trans 2 Name:	Not reported
Trans 2 Address:	Not reported
Trans 2 City,St,Zip:	CT
Trans 2 Country:	USA
Trans 2 Phone:	Not reported
EPA ID:	CTP000012568
Generator Phone:	2032377481
Generator Mailing Addr:	230 STATE ST EXT
Generator Mailing Town:	MERIDEN
Generator Mailing State:	CT
Generator Mailing Zip:	06450
Generator Mailing Country:	USA
Special Handling:	Not reported
Discrepancies:	Yes
Date Shipped:	06/27/2001
Date Received:	07/19/2001
Last modified date:	04/27/2004

MERIDEN MFG (Continued) **S109741663**

Last modified by: IG
Comments: Not reported

Waste:
Manifest No: CTF0562815
Year: 2000
Waste Occurence: 1
UNNA: 1193
Hazard Class: 3
US Dot Description: WASTE METHEL ETHEL KETONE
No of Containers: 001
Container Type: DM
Quantity: 55
Weight/Volume: G
Additional Description: Not reported
Handling Code: Not reported
Date Record Was Last Modified: 2004-04-27 00:00:00
DEO Who Last Modified Record: IG

Manifest No: CTF0562815
Year: 2000
Waste Occurence: 2
UNNA: 1993
Hazard Class: 3
US Dot Description: FLAMMABLE LIQUID N.O.S.
No of Containers: 001
Container Type: DM
Quantity: 55
Weight/Volume: G
Additional Description: Not reported
Handling Code: Not reported
Date Record Was Last Modified: 2004-04-27 00:00:00
DEO Who Last Modified Record: IG

Waste CD:
Manifest No: CTF0562815
Year: 2000
Waste Occurence: 1
EPA Waste Code: D001
Recycled Waste?: False
Date Record Was Last Modified: 2004-04-27 00:00:00
DEO Who Last Modified Record: IG

Manifest No: CTF0562815
Year: 2000
Waste Occurence: 2
EPA Waste Code: D001
Recycled Waste?: False
Date Record Was Last Modified: 2004-04-27 00:00:00
DEO Who Last Modified Record: IG

Detail:
Year: 2000
Manifest ID: CTF0562815
TSDF EPA ID: ALD070513767

MERIDEN MFG (Continued) **S109741663**

TSDF Name:	M & M CHEMICAL & EQUIPMENT CO INC
TSDF Address:	HIWAY 11 NORTH
TSDF City,St,Zip:	REECE CITY, AL
TSDF Country:	USA
TSDF Telephone:	Not reported
Transport Date:	04/18/2000
Transporter EPA ID:	MAD019371079
Transporter Name:	GENERAL CHEMICAL CORP
Transporter Country:	USA
Transporter Phone:	Not reported
Trans 2 Date:	Not reported
Trans 2 EPA ID:	Not reported
Trans 2 Name:	Not reported
Trans 2 Address:	Not reported
Trans 2 City,St,Zip:	CT
Trans 2 Country:	USA
Trans 2 Phone:	Not reported
EPA ID:	CTP000012568
Generator Phone:	2032377481
Generator Mailing Addr:	230 STATE ST EXT
Generator Mailing Town:	MERIDEN
Generator Mailing State:	CT
Generator Mailing Zip:	06450
Generator Mailing Country:	USA
Special Handling:	Not reported
Discrepancies:	No
Date Shipped:	04/18/2000
Date Received:	04/25/2000
Last modified date:	04/27/2004
Last modified by:	IG
Comments:	Not reported

Waste:

Manifest No:	MAK708216
Year:	1999
Waste Occurence:	1
UNNA:	1710
Hazard Class:	6.1
US Dot Description:	trichloroethylene
No of Containers:	003
Container Type:	DM
Quantity:	165
Weight/Volume:	G
Additional Description:	Not reported
Handling Code:	Not reported
Date Record Was Last Modified:	2004-04-26 00:00:00
DEO Who Last Modified Record:	IG

Waste CD:

Manifest No:	MAK708216
Year:	1999
Waste Occurence:	1
EPA Waste Code:	F001
Recycled Waste?:	False
Date Record Was Last Modified:	2004-04-26 00:00:00

MERIDEN MFG (Continued) **S109741663**

DEO Who Last Modified Record: IG

Detail:

Year:	1999
Manifest ID:	MAK708216
TSDF EPA ID:	MAD019371079
TSDF Name:	GENERAL CHEMICAL CORP
TSDF Address:	133 LELAND ST
TSDF City,St,Zip:	FRAMINGHAM, MA 01701
TSDF Country:	USA
TSDF Telephone:	Not reported
Transport Date:	01/26/1999
Transporter EPA ID:	MAD019371079
Transporter Name:	GENERAL CHEMICAL CORP
Transporter Country:	USA
Transporter Phone:	Not reported
Trans 2 Date:	Not reported
Trans 2 EPA ID:	Not reported
Trans 2 Name:	Not reported
Trans 2 Address:	Not reported
Trans 2 City,St,Zip:	CT
Trans 2 Country:	USA
Trans 2 Phone:	Not reported
EPA ID:	CTP000012568
Generator Phone:	2032377481
Generator Mailing Addr:	230 STATE ST EXT
Generator Mailing Town:	MERIDEN
Generator Mailing State:	CT
Generator Mailing Zip:	06450
Generator Mailing Country:	USA
Special Handling:	Not reported
Discrepancies:	No
Date Shipped:	01/26/1999
Date Received:	02/11/1999
Last modified date:	04/26/2004
Last modified by:	IG
Comments:	Not reported

Waste:

Manifest No:	MAK031475
Year:	1998
Waste Occurence:	1
UNNA:	2831
Hazard Class:	6.1
US Dot Description:	1,1,1, TRICHLOROETHANE MIXTURE
No of Containers:	001
Container Type:	DM
Quantity:	55
Weight/Volume:	G
Additional Description:	Not reported
Handling Code:	Not reported
Date Record Was Last Modified:	2004-04-26 00:00:00
DEO Who Last Modified Record:	IG

Manifest No: MAK031475

MERIDEN MFG (Continued) **S109741663**

Year:	1998
Waste Occurence:	2
UNNA:	1710
Hazard Class:	6.1
US Dot Description:	trichloroethylene
No of Containers:	002
Container Type:	DM
Quantity:	110
Weight/Volume:	G
Additional Description:	Not reported
Handling Code:	Not reported
Date Record Was Last Modified:	2004-04-26 00:00:00
DEO Who Last Modified Record:	IG

Waste CD:

Manifest No:	MAK031475
Year:	1998
Waste Occurence:	1
EPA Waste Code:	F001
Recycled Waste?:	False
Date Record Was Last Modified:	2004-04-26 00:00:00
DEO Who Last Modified Record:	IG

Manifest No:	MAK031475
Year:	1998
Waste Occurence:	2
EPA Waste Code:	F001
Recycled Waste?:	False
Date Record Was Last Modified:	2004-04-26 00:00:00
DEO Who Last Modified Record:	IG

Detail:

Year:	1998
Manifest ID:	MAK031475
TSDF EPA ID:	MAD019371079
TSDF Name:	GENERAL CHEMICAL CORP
TSDF Address:	133 LELAND ST
TSDF City,St,Zip:	FRAMINGHAM, MA 01701
TSDF Country:	USA
TSDF Telephone:	Not reported
Transport Date:	02/26/1998
Transporter EPA ID:	MAD019371079
Transporter Name:	GENERAL CHEMICAL CORP
Transporter Country:	USA
Transporter Phone:	Not reported
Trans 2 Date:	Not reported
Trans 2 EPA ID:	Not reported
Trans 2 Name:	Not reported
Trans 2 Address:	Not reported
Trans 2 City,St,Zip:	CT
Trans 2 Country:	USA
Trans 2 Phone:	Not reported
EPA ID:	CTP000012568
Generator Phone:	2032377481
Generator Mailing Addr:	230 STATE ST EXT
Generator Mailing Town:	MERIDEN

MERIDEN MFG (Continued) **S109741663**

Generator Mailing State:	CT
Generator Mailing Zip:	06450
Generator Mailing Country:	USA
Special Handling:	Not reported
Discrepancies:	No
Date Shipped:	02/26/1998
Date Received:	03/06/1998
Last modified date:	04/26/2004
Last modified by:	IG
Comments:	Not reported

Waste:

Manifest No:	MAK005989
Year:	1997
Waste Occurence:	1
UNNA:	2831
Hazard Class:	6.1
US Dot Description:	1,1,1, TRICHLOROETHANE MIXTURE
No of Containers:	002
Container Type:	DM
Quantity:	110
Weight/Volume:	G
Additional Description:	Not reported
Handling Code:	Not reported
Date Record Was Last Modified:	2004-04-26 00:00:00
DEO Who Last Modified Record:	IG

Waste CD:

Manifest No:	MAK005989
Year:	1997
Waste Occurence:	1
EPA Waste Code:	F001
Recycled Waste?:	False
Date Record Was Last Modified:	2004-04-26 00:00:00
DEO Who Last Modified Record:	IG

Detail:

Year:	1997
Manifest ID:	MAK005989
TSDF EPA ID:	MAD019371079
TSDF Name:	GENERAL CHEMICAL CORP
TSDF Address:	133 LELAND ST
TSDF City,St,Zip:	FRAMINGHAM, MA 01701
TSDF Country:	USA
TSDF Telephone:	Not reported
Transport Date:	06/20/1997
Transporter EPA ID:	MAD019371079
Transporter Name:	GENERAL CHEMICAL CORP
Transporter Country:	USA
Transporter Phone:	Not reported
Trans 2 Date:	Not reported
Trans 2 EPA ID:	Not reported
Trans 2 Name:	Not reported
Trans 2 Address:	Not reported
Trans 2 City,St,Zip:	CT

MERIDEN MFG (Continued) **S109741663**

Trans 2 Country:	USA
Trans 2 Phone:	Not reported
EPA ID:	CTP000012568
Generator Phone:	2032377481
Generator Mailing Addr:	230 STATE ST EXT
Generator Mailing Town:	MERIDEN
Generator Mailing State:	CT
Generator Mailing Zip:	06450
Generator Mailing Country:	USA
Special Handling:	Not reported
Discrepancies:	Not reported
Date Shipped:	06/20/1997
Date Received:	07/02/1997
Last modified date:	04/26/2004
Last modified by:	IG
Comments:	Not reported

Waste:

Manifest No:	MAJ179451
Year:	1996
Waste Occurence:	1
UNNA:	2831
Hazard Class:	6.1
US Dot Description:	1,1,1, TRICHLOROETHANE MIXTURE
No of Containers:	002
Container Type:	DM
Quantity:	80
Weight/Volume:	G
Additional Description:	Not reported
Handling Code:	Not reported
Date Record Was Last Modified:	2004-04-26 00:00:00
DEO Who Last Modified Record:	IG

Waste CD:

Manifest No:	MAJ179451
Year:	1996
Waste Occurence:	1
EPA Waste Code:	F001
Recycled Waste?:	False
Date Record Was Last Modified:	2004-04-26 00:00:00
DEO Who Last Modified Record:	IG

Detail:

Year:	1996
Manifest ID:	MAJ179451
TSDF EPA ID:	MAD019371079
TSDF Name:	GENERAL CHEMICAL
TSDF Address:	1602 CONCORD ST
TSDF City,St,Zip:	FRAMINGHAM, MA 01701
TSDF Country:	USA
TSDF Telephone:	Not reported
Transport Date:	11/27/1996
Transporter EPA ID:	MAD019371079
Transporter Name:	GENERAL CHEMICAL
Transporter Country:	USA

MERIDEN MFG (Continued) **S109741663**

Transporter Phone:	Not reported
Trans 2 Date:	Not reported
Trans 2 EPA ID:	Not reported
Trans 2 Name:	Not reported
Trans 2 Address:	Not reported
Trans 2 City,St,Zip:	CT
Trans 2 Country:	USA
Trans 2 Phone:	Not reported
EPA ID:	CTP000012568
Generator Phone:	2032377481
Generator Mailing Addr:	230 STATE ST EXT
Generator Mailing Town:	MERIDEN
Generator Mailing State:	CT
Generator Mailing Zip:	06450
Generator Mailing Country:	USA
Special Handling:	Not reported
Discrepancies:	Not reported
Date Shipped:	11/27/1996
Date Received:	12/05/1996
Last modified date:	04/26/2004
Last modified by:	IG
Comments:	Not reported

Waste:

Manifest No:	MAG120712
Year:	1995
Waste Occurence:	1
UNNA:	2831
Hazard Class:	6.1
US Dot Description:	WASTE 111 TRICHLOROETHANE
No of Containers:	003
Container Type:	DM
Quantity:	150
Weight/Volume:	G
Additional Description:	Not reported
Handling Code:	Not reported
Date Record Was Last Modified:	2004-04-26 00:00:00
DEO Who Last Modified Record:	IG

Waste CD:

Manifest No:	MAG120712
Year:	1995
Waste Occurence:	1
EPA Waste Code:	F001
Recycled Waste?:	False
Date Record Was Last Modified:	2004-04-26 00:00:00
DEO Who Last Modified Record:	IG

Detail:

Year:	1995
Manifest ID:	MAG120712
TSDF EPA ID:	MAD019371079
TSDF Name:	GENERAL CHEMICAL CORP
TSDF Address:	133 LELAND ST
TSDF City,St,Zip:	FRAMINGHAM, MA 01701

MERIDEN MFG (Continued) **S109741663**

TSDF Country:	USA
TSDF Telephone:	Not reported
Transport Date:	01/09/1995
Transporter EPA ID:	MAD019371079
Transporter Name:	GENERAL CHEMICAL CORP
Transporter Country:	USA
Transporter Phone:	Not reported
Trans 2 Date:	Not reported
Trans 2 EPA ID:	Not reported
Trans 2 Name:	Not reported
Trans 2 Address:	Not reported
Trans 2 City,St,Zip:	CT
Trans 2 Country:	USA
Trans 2 Phone:	Not reported
EPA ID:	CTP000012568
Generator Phone:	2032377481
Generator Mailing Addr:	230 STATE ST EXT
Generator Mailing Town:	MERIDEN
Generator Mailing State:	CT
Generator Mailing Zip:	06450
Generator Mailing Country:	USA
Special Handling:	Not reported
Discrepancies:	Not reported
Date Shipped:	01/09/1995
Date Received:	01/16/1995
Last modified date:	04/26/2004
Last modified by:	IG
Comments:	Not reported

Waste:

Manifest No:	MAG167072
Year:	1993
Waste Occurence:	1
UNNA:	2831
Hazard Class:	6.1
US Dot Description:	WASTE 111 TRICHLOROETHANE SOLUTION
No of Containers:	001
Container Type:	DM
Quantity:	55
Weight/Volume:	G
Additional Description:	Y
Handling Code:	T63
Date Record Was Last Modified:	2004-04-27 00:00:00
DEO Who Last Modified Record:	IG

Waste CD:

Manifest No:	MAG167072
Year:	1993
Waste Occurence:	1
EPA Waste Code:	F001
Recycled Waste?:	False
Date Record Was Last Modified:	2004-04-27 00:00:00
DEO Who Last Modified Record:	IG

MERIDEN MFG (Continued) **S109741663**

Detail:

Year:	1993
Manifest ID:	MAG167072
TSDF EPA ID:	MAD019371079
TSDF Name:	GENERAL CHEMICAL CORP
TSDF Address:	133 LELAND ST
TSDF City,St,Zip:	FRAMINGHAM, MA 01701
TSDF Country:	USA
TSDF Telephone:	Not reported
Transport Date:	12/15/1993
Transporter EPA ID:	MAD019371079
Transporter Name:	GENERAL CHEMICAL CORP
Transporter Country:	USA
Transporter Phone:	Not reported
Trans 2 Date:	Not reported
Trans 2 EPA ID:	Not reported
Trans 2 Name:	Not reported
Trans 2 Address:	Not reported
Trans 2 City,St,Zip:	CT
Trans 2 Country:	USA
Trans 2 Phone:	Not reported
EPA ID:	CTP000012568
Generator Phone:	2032377481
Generator Mailing Addr:	230 STATE ST EXT
Generator Mailing Town:	MERIDEN
Generator Mailing State:	CT
Generator Mailing Zip:	06450
Generator Mailing Country:	USA
Special Handling:	Yes
Discrepancies:	No
Date Shipped:	12/15/1993
Date Received:	01/04/1994
Last modified date:	04/27/2004
Last modified by:	IG
Comments:	Not reported

Waste:

Manifest No:	MAG122624
Year:	1992
Waste Occurence:	1
UNNA:	2831
Hazard Class:	ORM-A
US Dot Description:	WASTE 1-1-1 TRICHLORO.
No of Containers:	001
Container Type:	DM
Quantity:	55
Weight/Volume:	G
Additional Description:	Y
Handling Code:	T63
Date Record Was Last Modified:	2004-04-27 00:00:00
DEO Who Last Modified Record:	IG

Waste CD:

Manifest No:	MAG122624
Year:	1992

MERIDEN MFG (Continued) **S109741663**

Waste Occurence:	1
EPA Waste Code:	F001
Recycled Waste?:	False
Date Record Was Last Modified:	2004-04-27 00:00:00
DEO Who Last Modified Record:	IG

Detail:

Year:	1992
Manifest ID:	MAG122624
TSDF EPA ID:	MAD019371079
TSDF Name:	GENERAL CHEMICAL CORP
TSDF Address:	133 LELAND ST
TSDF City,St,Zip:	FRAMINGHAM, MA 01701
TSDF Country:	USA
TSDF Telephone:	Not reported
Transport Date:	08/31/1992
Transporter EPA ID:	MAD019371079
Transporter Name:	GENERAL CHEMICAL CORP
Transporter Country:	USA
Transporter Phone:	Not reported
Trans 2 Date:	Not reported
Trans 2 EPA ID:	Not reported
Trans 2 Name:	Not reported
Trans 2 Address:	Not reported
Trans 2 City,St,Zip:	CT
Trans 2 Country:	USA
Trans 2 Phone:	Not reported
EPA ID:	CTP000012568
Generator Phone:	2032377481
Generator Mailing Addr:	230 STATE ST
Generator Mailing Town:	MERIDEN
Generator Mailing State:	CT
Generator Mailing Zip:	06450
Generator Mailing Country:	USA
Special Handling:	Yes
Discrepancies:	No
Date Shipped:	08/31/1992
Date Received:	09/03/1992
Last modified date:	04/27/2004
Last modified by:	IG
Comments:	Not reported

Waste:

Manifest No:	MAF038025
Year:	1991
Waste Occurence:	1
UNNA:	2831
Hazard Class:	ORM-A
US Dot Description:	WASTE, 1,1,1, TRICHLOROETHANE
No of Containers:	002
Container Type:	DM
Quantity:	80
Weight/Volume:	G
Additional Description:	Y
Handling Code:	T63

MERIDEN MFG (Continued) **S109741663**

Date Record Was Last Modified: 2004-04-27 00:00:00
DEO Who Last Modified Record: IG

Waste CD:

Manifest No:	MAF038025
Year:	1991
Waste Occurence:	1
EPA Waste Code:	F001
Recycled Waste?:	False
Date Record Was Last Modified:	2004-04-27 00:00:00
DEO Who Last Modified Record:	IG

Detail:

Year:	1991
Manifest ID:	MAF038025
TSDF EPA ID:	MAD019371079
TSDF Name:	GENERAL CHEMICAL CORP
TSDF Address:	133 LELAND ST
TSDF City,St,Zip:	FRAMINGHAM, MA 01701
TSDF Country:	USA
TSDF Telephone:	Not reported
Transport Date:	12/18/1991
Transporter EPA ID:	MAD019371079
Transporter Name:	GENERAL CHEMICAL CORP
Transporter Country:	USA
Transporter Phone:	Not reported
Trans 2 Date:	Not reported
Trans 2 EPA ID:	Not reported
Trans 2 Name:	Not reported
Trans 2 Address:	Not reported
Trans 2 City,St,Zip:	CT
Trans 2 Country:	USA
Trans 2 Phone:	Not reported
EPA ID:	CTP000012568
Generator Phone:	2032377481
Generator Mailing Addr:	230 STATE ST EXT
Generator Mailing Town:	MERIDEN
Generator Mailing State:	CT
Generator Mailing Zip:	06450
Generator Mailing Country:	USA
Special Handling:	Yes
Discrepancies:	No
Date Shipped:	12/18/1991
Date Received:	12/20/1991
Last modified date:	04/27/2004
Last modified by:	IG
Comments:	Not reported

F30 **MERIDEN MFG** **CT MANIFEST** **S109736976**
North **230 STATE ST** **N/A**
< 1/8 **MERIDEN, CT 06450**
0.085 mi.
449 ft. **Site 7 of 8 in cluster F**

Relative:
Higher

Actual:
148 ft.

CT MANIFEST:

Waste:

Manifest No:	MAF038130
Year:	1991
Waste Occurence:	1
UNNA:	2831
Hazard Class:	ORM-A
US Dot Description:	WASTE, 1,1,1, TRICHLOROETHANE
No of Containers:	001
Container Type:	DM
Quantity:	50
Weight/Volume:	G
Additional Description:	Y
Handling Code:	T63
Date Record Was Last Modified:	2004-04-27 00:00:00
DEO Who Last Modified Record:	IG

Waste CD:

Manifest No:	MAF038130
Year:	1991
Waste Occurence:	1
EPA Waste Code:	F001
Recycled Waste?:	False
Date Record Was Last Modified:	2004-04-27 00:00:00
DEO Who Last Modified Record:	IG

Detail:

Year:	1991
Manifest ID:	MAF038130
TSDF EPA ID:	MAD019371079
TSDF Name:	GENERAL CHEMICAL CORP
TSDF Address:	133 LELAND ST
TSDF City,St,Zip:	FRAMINGHAM, MA 01701
TSDF Country:	USA
TSDF Telephone:	Not reported
Transport Date:	07/22/1991
Transporter EPA ID:	MAD019371079
Transporter Name:	GENERAL CHEMICAL CORP
Transporter Country:	USA
Transporter Phone:	Not reported
Trans 2 Date:	Not reported
Trans 2 EPA ID:	Not reported
Trans 2 Name:	Not reported
Trans 2 Address:	Not reported
Trans 2 City,St,Zip:	CT
Trans 2 Country:	USA
Trans 2 Phone:	Not reported
EPA ID:	CTP000002568
Generator Phone:	2032377481
Generator Mailing Addr:	230 STATE ST
Generator Mailing Town:	MERIDEN
Generator Mailing State:	CT

MERIDEN MFG (Continued) **S109736976**

Generator Mailing Zip:	06450
Generator Mailing Country:	USA
Special Handling:	Yes
Discrepancies:	No
Date Shipped:	07/22/1991
Date Received:	07/29/1991
Last modified date:	04/27/2004
Last modified by:	IG
Comments:	Not reported

Waste:

Manifest No:	CTF0013734
Year:	1990
Waste Occurence:	1
UNNA:	1993
Hazard Class:	FLAMMABLE
US Dot Description:	WASTE FLAMMABLE LIQUID, NOS
No of Containers:	001
Container Type:	TT
Quantity:	900
Weight/Volume:	G
Additional Description:	Y
Handling Code:	S02
Date Record Was Last Modified:	2004-04-27 00:00:00
DEO Who Last Modified Record:	IG

Waste CD:

Manifest No:	CTF0013734
Year:	1990
Waste Occurence:	1
EPA Waste Code:	D001
Recycled Waste?:	False
Date Record Was Last Modified:	2004-04-27 00:00:00
DEO Who Last Modified Record:	IG

Detail:

Year:	1990
Manifest ID:	CTF0013734
TSDF EPA ID:	CTD021816889
TSDF Name:	UNITED OIL RECOVERY INC
TSDF Address:	136 GRACEY AVE
TSDF City,St,Zip:	MERIDEN, CT 06450
TSDF Country:	USA
TSDF Telephone:	Not reported
Transport Date:	10/02/1990
Transporter EPA ID:	CTD021816889
Transporter Name:	UNITED OIL RECOVERY INC
Transporter Country:	USA
Transporter Phone:	Not reported
Trans 2 Date:	Not reported
Trans 2 EPA ID:	Not reported
Trans 2 Name:	Not reported
Trans 2 Address:	Not reported
Trans 2 City,St,Zip:	CT
Trans 2 Country:	USA

MERIDEN MFG (Continued) **S109736976**

Trans 2 Phone:	Not reported
EPA ID:	CTP000011526
Generator Phone:	2032377481
Generator Mailing Addr:	230 STATE ST
Generator Mailing Town:	MERIDEN
Generator Mailing State:	CT
Generator Mailing Zip:	06450
Generator Mailing Country:	USA
Special Handling:	No
Discrepancies:	No
Date Shipped:	10/02/1990
Date Received:	10/02/1990
Last modified date:	04/27/2004
Last modified by:	IG
Comments:	Not reported

Waste:

Manifest No:	CTB0077688
Year:	1987
Waste Occurence:	1
UNNA:	1993
Hazard Class:	FLAMMABLE
US Dot Description:	WASTE MINERAL SPIRITS/NOS/FLAMMABLE LIQ.
No of Containers:	001
Container Type:	TT
Quantity:	500
Weight/Volume:	G
Additional Description:	Not reported
Handling Code:	S02
Date Record Was Last Modified:	2004-04-27 00:00:00
DEO Who Last Modified Record:	IG

Waste CD:

Manifest No:	CTB0077688
Year:	1987
Waste Occurence:	1
EPA Waste Code:	D001
Recycled Waste?:	False
Date Record Was Last Modified:	2004-04-27 00:00:00
DEO Who Last Modified Record:	IG

Detail:

Year:	1987
Manifest ID:	CTB0077688
TSDF EPA ID:	CTD021816889
TSDF Name:	UNITED WASTE OIL CO INC
TSDF Address:	136 GRACEY AVE
TSDF City,St,Zip:	MERIDEN, CT 06450
TSDF Country:	USA
TSDF Telephone:	Not reported
Transport Date:	07/10/1987
Transporter EPA ID:	CTD021816889
Transporter Name:	UNITED WASTE OIL COMPANY INC
Transporter Country:	USA
Transporter Phone:	Not reported

MERIDEN MFG (Continued) **S109736976**

Trans 2 Date:	Not reported
Trans 2 EPA ID:	Not reported
Trans 2 Name:	Not reported
Trans 2 Address:	Not reported
Trans 2 City,St,Zip:	CT
Trans 2 Country:	USA
Trans 2 Phone:	Not reported
EPA ID:	CTP000007058
Generator Phone:	2032377481
Generator Mailing Addr:	230 STATE ST
Generator Mailing Town:	MERIDEN
Generator Mailing State:	CT
Generator Mailing Zip:	06450
Generator Mailing Country:	USA
Special Handling:	Yes
Discrepancies:	No
Date Shipped:	07/10/1987
Date Received:	07/10/1987
Last modified date:	04/27/2004
Last modified by:	IG
Comments:	Not reported

F31 **MERIDEN MANUFACTURING** **NJ MANIFEST** **S107609429**
North **230 STATE STREET_EXT** **N/A**
< 1/8 **MERIDEN, CT 06450**
0.087 mi.
457 ft. **Site 8 of 8 in cluster F**

Relative:
Higher

Actual:
148 ft.

NJ MANIFEST:

Manifest Code:	000897361JJK
EPA ID:	CTP000012568
Date Shipped:	12/14/2007
TSDF EPA ID:	NJD002182897
Transporter EPA ID:	NJ0000027193
Transporter 2 EPA ID:	Not reported
Transporter 3 EPA ID:	Not reported
Transporter 4 EPA ID:	Not reported
Transporter 5 EPA ID:	Not reported
Transporter 6 EPA ID:	Not reported
Transporter 7 EPA ID:	Not reported
Transporter 8 EPA ID:	Not reported
Transporter 10 EPA ID:	Not reported
Date Trans1 Transported Waste:	12/14/2007
Date Trans2 Transported Waste:	Not reported
Date Trans3 Transported Waste:	Not reported
Date Trans4 Transported Waste:	Not reported
Date Trans5 Transported Waste:	Not reported
Date Trans6 Transported Waste:	Not reported
Date Trans7 Transported Waste:	Not reported
Date Trans8 Transported Waste:	Not reported
Date Trans9 Transported Waste:	Not reported
Date Trans10 Transported Waste:	Not reported
Date TSDF Received Waste:	12/18/2007
Tranporter 1 Decal:	Not reported
Tranporter 2 Decal:	Not reported
Generator EPA Facility Name:	Not reported
Transporter-1 EPA Facility Name:	Not reported

MERIDEN MANUFACTURING (Continued) **S107609429**

Transporter-2 EPA Facility Name:	Not reported
Transporter-3 EPA Facility Name:	Not reported
Transporter-4 EPA Facility Name:	Not reported
Transporter-5 EPA Facility Name:	Not reported
TSDF EPA Facility Name:	Not reported
QTY Units:	Not reported
Transporter SEQ ID:	Not reported
Transporter-1 Date:	Not reported
Waste SEQ ID:	Not reported
Waste Type Code 2:	Not reported
Waste Type Code 3:	Not reported
Waste Type Code 4:	Not reported
Waste Type Code 5:	Not reported
Waste Type Code 6:	Not reported
Date Accepted:	Not reported
Manifest Discrepancy Type:	Not reported
Data Entry Number:	Not reported
Reference Manifest Number:	Not reported
Was Load Rejected (Y/N):	No
Reason Load Was Rejected:	Not reported
Waste Code:	Not reported
Manifest Year:	Not reported
Quantity:	Not reported
Unit:	Not reported
Hand Code:	Not reported

Manifest Code:	NJA5244201
EPA ID:	CTP000012568
Date Shipped:	12/13/2005
TSDF EPA ID:	NJD002200046
Transporter EPA ID:	NJ0000027193
Transporter 2 EPA ID:	Not reported
Transporter 3 EPA ID:	Not reported
Transporter 4 EPA ID:	Not reported
Transporter 5 EPA ID:	Not reported
Transporter 6 EPA ID:	Not reported
Transporter 7 EPA ID:	Not reported
Transporter 8 EPA ID:	Not reported
Transporter 10 EPA ID:	Not reported
Date Trans1 Transported Waste:	12/13/2005
Date Trans2 Transported Waste:	Not reported
Date Trans3 Transported Waste:	Not reported
Date Trans4 Transported Waste:	Not reported
Date Trans5 Transported Waste:	Not reported
Date Trans6 Transported Waste:	Not reported
Date Trans7 Transported Waste:	Not reported
Date Trans8 Transported Waste:	Not reported
Date Trans9 Transported Waste:	Not reported
Date Trans10 Transported Waste:	Not reported
Date TSDF Received Waste:	12/29/2005
Tranporter 1 Decal:	Not reported
Tranporter 2 Decal:	Not reported
Generator EPA Facility Name:	Not reported
Transporter-1 EPA Facility Name:	Not reported
Transporter-2 EPA Facility Name:	Not reported

MERIDEN MANUFACTURING (Continued) **S107609429**

Transporter-3 EPA Facility Name:	Not reported
Transporter-4 EPA Facility Name:	Not reported
Transporter-5 EPA Facility Name:	Not reported
TSDF EPA Facility Name:	Not reported
QTY Units:	Not reported
Transporter SEQ ID:	Not reported
Transporter-1 Date:	Not reported
Waste SEQ ID:	Not reported
Waste Type Code 2:	Not reported
Waste Type Code 3:	Not reported
Waste Type Code 4:	Not reported
Waste Type Code 5:	Not reported
Waste Type Code 6:	Not reported
Date Accepted:	Not reported
Manifest Discrepancy Type:	Not reported
Data Entry Number:	01270635
Reference Manifest Number:	Not reported
Was Load Rejected (Y/N):	No
Reason Load Was Rejected:	Not reported
Waste Code:	Not reported
Manifest Year:	Not reported
Quantity:	Not reported
Unit:	Not reported
Hand Code:	Not reported

Manifest Code:	000896109JJK
EPA ID:	CTP000012568
Date Shipped:	09/19/2007
TSDF EPA ID:	NJD002182897
Transporter EPA ID:	NJ0000027193
Transporter 2 EPA ID:	Not reported
Transporter 3 EPA ID:	Not reported
Transporter 4 EPA ID:	Not reported
Transporter 5 EPA ID:	Not reported
Transporter 6 EPA ID:	Not reported
Transporter 7 EPA ID:	Not reported
Transporter 8 EPA ID:	Not reported
Transporter 10 EPA ID:	Not reported
Date Trans1 Transported Waste:	09/19/2007
Date Trans2 Transported Waste:	Not reported
Date Trans3 Transported Waste:	Not reported
Date Trans4 Transported Waste:	Not reported
Date Trans5 Transported Waste:	Not reported
Date Trans6 Transported Waste:	Not reported
Date Trans7 Transported Waste:	Not reported
Date Trans8 Transported Waste:	Not reported
Date Trans9 Transported Waste:	Not reported
Date Trans10 Transported Waste:	Not reported
Date TSDF Received Waste:	10/02/2007
Tranporter 1 Decal:	Not reported
Tranporter 2 Decal:	Not reported
Generator EPA Facility Name:	Not reported
Transporter-1 EPA Facility Name:	Not reported
Transporter-2 EPA Facility Name:	Not reported
Transporter-3 EPA Facility Name:	Not reported

MERIDEN MANUFACTURING (Continued) **S107609429**

Transporter-4 EPA Facility Name:	Not reported
Transporter-5 EPA Facility Name:	Not reported
TSDF EPA Facility Name:	Not reported
QTY Units:	Not reported
Transporter SEQ ID:	Not reported
Transporter-1 Date:	Not reported
Waste SEQ ID:	Not reported
Waste Type Code 2:	Not reported
Waste Type Code 3:	Not reported
Waste Type Code 4:	Not reported
Waste Type Code 5:	Not reported
Waste Type Code 6:	Not reported
Date Accepted:	Not reported
Manifest Discrepancy Type:	Not reported
Data Entry Number:	Not reported
Reference Manifest Number:	Not reported
Was Load Rejected (Y/N):	No
Reason Load Was Rejected:	Not reported
Waste Code:	D001
Manifest Year:	2007 New Jersey Manifest Data
Quantity:	400
Unit:	P
Hand Code:	H06

Manifest Code:	NJA5078498
EPA ID:	CTP000012568
Date Shipped:	06/14/2004
TSDF EPA ID:	NJD002200046
Transporter EPA ID:	NJ0000027193
Transporter 2 EPA ID:	Not reported
Transporter 3 EPA ID:	Not reported
Transporter 4 EPA ID:	Not reported
Transporter 5 EPA ID:	Not reported
Transporter 6 EPA ID:	Not reported
Transporter 7 EPA ID:	Not reported
Transporter 8 EPA ID:	Not reported
Transporter 10 EPA ID:	Not reported
Date Trans1 Transported Waste:	06/14/2004
Date Trans2 Transported Waste:	Not reported
Date Trans3 Transported Waste:	Not reported
Date Trans4 Transported Waste:	Not reported
Date Trans5 Transported Waste:	Not reported
Date Trans6 Transported Waste:	Not reported
Date Trans7 Transported Waste:	Not reported
Date Trans8 Transported Waste:	Not reported
Date Trans9 Transported Waste:	Not reported
Date Trans10 Transported Waste:	Not reported
Date TSDF Received Waste:	06/21/2004
Tranporter 1 Decal:	Not reported
Tranporter 2 Decal:	Not reported
Generator EPA Facility Name:	Not reported
Transporter-1 EPA Facility Name:	Not reported
Transporter-2 EPA Facility Name:	Not reported
Transporter-3 EPA Facility Name:	Not reported
Transporter-4 EPA Facility Name:	Not reported

MERIDEN MANUFACTURING (Continued) **S107609429**

Transporter-5 EPA Facility Name:	Not reported
TSDF EPA Facility Name:	Not reported
QTY Units:	Not reported
Transporter SEQ ID:	Not reported
Transporter-1 Date:	Not reported
Waste SEQ ID:	Not reported
Waste Type Code 2:	Not reported
Waste Type Code 3:	Not reported
Waste Type Code 4:	Not reported
Waste Type Code 5:	Not reported
Waste Type Code 6:	Not reported
Date Accepted:	Not reported
Manifest Discrepancy Type:	Not reported
Data Entry Number:	08030422
Reference Manifest Number:	Not reported
Was Load Rejected (Y/N):	No
Reason Load Was Rejected:	Not reported
Waste Code:	Not reported
Manifest Year:	Not reported
Quantity:	Not reported
Unit:	Not reported
Hand Code:	Not reported

Manifest Code:	NJA5207427
EPA ID:	CTP000012568
Date Shipped:	09/22/2004
TSDF EPA ID:	NJD002200046
Transporter EPA ID:	NJ0000027193
Transporter 2 EPA ID:	Not reported
Transporter 3 EPA ID:	Not reported
Transporter 4 EPA ID:	Not reported
Transporter 5 EPA ID:	Not reported
Transporter 6 EPA ID:	Not reported
Transporter 7 EPA ID:	Not reported
Transporter 8 EPA ID:	Not reported
Transporter 10 EPA ID:	Not reported
Date Trans1 Transported Waste:	09/22/2004
Date Trans2 Transported Waste:	Not reported
Date Trans3 Transported Waste:	Not reported
Date Trans4 Transported Waste:	Not reported
Date Trans5 Transported Waste:	Not reported
Date Trans6 Transported Waste:	Not reported
Date Trans7 Transported Waste:	Not reported
Date Trans8 Transported Waste:	Not reported
Date Trans9 Transported Waste:	Not reported
Date Trans10 Transported Waste:	Not reported
Date TSDF Received Waste:	09/30/2004
Tranporter 1 Decal:	Not reported
Tranporter 2 Decal:	Not reported
Generator EPA Facility Name:	Not reported
Transporter-1 EPA Facility Name:	Not reported
Transporter-2 EPA Facility Name:	Not reported
Transporter-3 EPA Facility Name:	Not reported
Transporter-4 EPA Facility Name:	Not reported
Transporter-5 EPA Facility Name:	Not reported

MERIDEN MANUFACTURING (Continued) **S107609429**

TSDF EPA Facility Name:	Not reported
QTY Units:	Not reported
Transporter SEQ ID:	Not reported
Transporter-1 Date:	Not reported
Waste SEQ ID:	Not reported
Waste Type Code 2:	Not reported
Waste Type Code 3:	Not reported
Waste Type Code 4:	Not reported
Waste Type Code 5:	Not reported
Waste Type Code 6:	Not reported
Date Accepted:	Not reported
Manifest Discrepancy Type:	Not reported
Data Entry Number:	11150425
Reference Manifest Number:	Not reported
Was Load Rejected (Y/N):	No
Reason Load Was Rejected:	Not reported
Waste Code:	Not reported
Manifest Year:	Not reported
Quantity:	Not reported
Unit:	Not reported
Hand Code:	Not reported

Manifest Code:	NJA5207771
EPA ID:	CTP000012568
Date Shipped:	12/06/2004
TSDF EPA ID:	NJD002200046
Transporter EPA ID:	NJ0000027193
Transporter 2 EPA ID:	Not reported
Transporter 3 EPA ID:	Not reported
Transporter 4 EPA ID:	Not reported
Transporter 5 EPA ID:	Not reported
Transporter 6 EPA ID:	Not reported
Transporter 7 EPA ID:	Not reported
Transporter 8 EPA ID:	Not reported
Transporter 10 EPA ID:	Not reported
Date Trans1 Transported Waste:	12/06/2004
Date Trans2 Transported Waste:	Not reported
Date Trans3 Transported Waste:	Not reported
Date Trans4 Transported Waste:	Not reported
Date Trans5 Transported Waste:	Not reported
Date Trans6 Transported Waste:	Not reported
Date Trans7 Transported Waste:	Not reported
Date Trans8 Transported Waste:	Not reported
Date Trans9 Transported Waste:	Not reported
Date Trans10 Transported Waste:	Not reported
Date TSDF Received Waste:	12/15/2004
Tranporter 1 Decal:	Not reported
Tranporter 2 Decal:	Not reported
Generator EPA Facility Name:	Not reported
Transporter-1 EPA Facility Name:	Not reported
Transporter-2 EPA Facility Name:	Not reported
Transporter-3 EPA Facility Name:	Not reported
Transporter-4 EPA Facility Name:	Not reported
Transporter-5 EPA Facility Name:	Not reported
TSDF EPA Facility Name:	Not reported

MERIDEN MANUFACTURING (Continued) **S107609429**

QTY Units:	Not reported
Transporter SEQ ID:	Not reported
Transporter-1 Date:	Not reported
Waste SEQ ID:	Not reported
Waste Type Code 2:	Not reported
Waste Type Code 3:	Not reported
Waste Type Code 4:	Not reported
Waste Type Code 5:	Not reported
Waste Type Code 6:	Not reported
Date Accepted:	Not reported
Manifest Discrepancy Type:	Not reported
Data Entry Number:	02010521
Reference Manifest Number:	Not reported
Was Load Rejected (Y/N):	No
Reason Load Was Rejected:	Not reported
Waste Code:	Not reported
Manifest Year:	Not reported
Quantity:	Not reported
Unit:	Not reported
Hand Code:	Not reported

Manifest Code:	003763736JJK
EPA ID:	CTP000012568
Date Shipped:	02/01/2008
TSDF EPA ID:	NJD002182897
Transporter EPA ID:	NJ0000027193
Transporter 2 EPA ID:	Not reported
Transporter 3 EPA ID:	Not reported
Transporter 4 EPA ID:	Not reported
Transporter 5 EPA ID:	Not reported
Transporter 6 EPA ID:	Not reported
Transporter 7 EPA ID:	Not reported
Transporter 8 EPA ID:	Not reported
Transporter 10 EPA ID:	Not reported
Date Trans1 Transported Waste:	02/01/2008
Date Trans2 Transported Waste:	Not reported
Date Trans3 Transported Waste:	Not reported
Date Trans4 Transported Waste:	Not reported
Date Trans5 Transported Waste:	Not reported
Date Trans6 Transported Waste:	Not reported
Date Trans7 Transported Waste:	Not reported
Date Trans8 Transported Waste:	Not reported
Date Trans9 Transported Waste:	Not reported
Date Trans10 Transported Waste:	Not reported
Date TSDF Received Waste:	02/05/2008
Tranporter 1 Decal:	Not reported
Tranporter 2 Decal:	Not reported
Generator EPA Facility Name:	Not reported
Transporter-1 EPA Facility Name:	Not reported
Transporter-2 EPA Facility Name:	Not reported
Transporter-3 EPA Facility Name:	Not reported
Transporter-4 EPA Facility Name:	Not reported
Transporter-5 EPA Facility Name:	Not reported
TSDF EPA Facility Name:	Not reported
QTY Units:	Not reported

MERIDEN MANUFACTURING (Continued) **S107609429**

Transporter SEQ ID:	Not reported
Transporter-1 Date:	Not reported
Waste SEQ ID:	Not reported
Waste Type Code 2:	Not reported
Waste Type Code 3:	Not reported
Waste Type Code 4:	Not reported
Waste Type Code 5:	Not reported
Waste Type Code 6:	Not reported
Date Accepted:	Not reported
Manifest Discrepancy Type:	Not reported
Data Entry Number:	Not reported
Reference Manifest Number:	Not reported
Was Load Rejected (Y/N):	No
Reason Load Was Rejected:	Not reported
Waste Code:	D001
Manifest Year:	2008 New Jersey Manifest Data
Quantity:	400
Unit:	P
Hand Code:	H061

I32 **W.A. KELSEY COMPANY** **CT UST** **U001632483**
NW **30 CROSS ST** **N/A**
< 1/8 **MERIDEN, CT 06451**
0.088 mi.
467 ft. **Site 1 of 9 in cluster I**

Relative:
Higher

Actual:
141 ft.

UST:

Facility Id:	80-10401
Latitude:	Not reported
Longitude:	Not reported
Owner:	W.A. KELSEY COMPANY
Owner Address:	30 CROSS ST
Owner Address 2:	Not reported
Owner City,St,Zip:	MERIDEN, CT 064513254
Tank ID:	10401-1
Compartment ID:	10401-1
Compartment Num:	1
Alt. Tank ID:	A1
Tank Status:	**Permanently Closed**
Tank Material:	Asphalt Coated or Bare Steel
Secondary Material:	Not reported
Capacity:	8000
Substance:	Gasoline
Date Installed:	01/01/1950
Date Last Used:	01/01/1950
Closure Status:	**Tank Filled with Inert Material**
Pipe Material:	Bare or Galvonized Steel
Pipe Mode Description:	Not reported
Spill Installed:	Not reported
Overfill Installed:	Not reported
Tank ID:	10401-2
Compartment ID:	10401-2
Compartment Num:	1

W.A. KELSEY COMPANY (Continued) **U001632483**

Alt. Tank ID:	B2
Tank Status:	**Permanently Closed**
Tank Material:	Asphalt Coated or Bare Steel
Secondary Material:	Not reported
Capacity:	8000
Substance:	Gasoline
Date Installed:	01/01/1950
Date Last Used:	01/01/1950
Closure Status:	**Tank Filled with Inert Material**
Pipe Material:	Bare or Galvonized Steel
Pipe Mode Description:	Not reported
Spill Installed:	Not reported
Overfill Installed:	Not reported

I33 **W.A. KELSEY COMPANY** **RCRA NonGen / NLR** **1000380775**
NW **30 CROSS ST** **FINDS** **CTD001145598**
< 1/8 **MERIDEN, CT**
0.088 mi.
467 ft. **Site 2 of 9 in cluster I**

Relative:
Higher

Actual:
141 ft.

RCRA NonGen / NLR:

Date form received by agency:	06/23/1980
Facility name:	KELSEY W A CO
Facility address:	30 CROSS ST MERIDEN, CT 06450
EPA ID:	CTD001145598
Mailing address:	CROSS ST MERIDEN, CT 06450
Contact:	Not reported
Contact address:	Not reported Not reported
Contact country:	Not reported
Contact telephone:	Not reported
Contact email:	Not reported
EPA Region:	01
Classification:	Non-Generator
Description:	Handler: Non-Generators do not presently generate hazardous waste

Handler Activities Summary:

U.S. importer of hazardous waste:	No
Mixed waste (haz. and radioactive):	No
Recycler of hazardous waste:	No
Transporter of hazardous waste:	No
Treater, storer or disposer of HW:	No
Underground injection activity:	No
On-site burner exemption:	No
Furnace exemption:	No
Used oil fuel burner:	No
Used oil processor:	No
User oil refiner:	No
Used oil fuel marketer to burner:	No
Used oil Specification marketer:	No
Used oil transfer facility:	No
Used oil transporter:	No

Violation Status: No violations found

W.A. KELSEY COMPANY (Continued) **1000380775**

FINDS:

Registry ID: 110003007978

Environmental Interest/Information System

RCRAInfo is a national information system that supports the Resource Conservation and Recovery Act (RCRA) program through the tracking of events and activities related to facilities that generate, transport, and treat, store, or dispose of hazardous waste. RCRAInfo allows RCRA program staff to track the notification, permit, compliance, and corrective action activities required under RCRA.

Connecticut Site Information Management System (SIMS) is part of a suite of web-based applications designed to allow the Connecticut Department of Environmental Protection (DEP) staff to harmonize environmental interest information from disparate systems in a single agency-wide data repository (known as CFI). SIMS provides tools for identifying and resolving duplicate data, querying data (using both tabular and geospatial methods), and viewing/maintaining documents associated to the data.

H34 **MERIDEN MEDICAL CENTER** **CT MANIFEST** **S109736897**
East **200 PRATT ST** **N/A**
< 1/8 **MERIDEN, CT 06450**
0.093 mi.
490 ft. **Site 4 of 11 in cluster H**

Relative:
Higher

Actual:
137 ft.

CT MANIFEST:

Waste:

Manifest No:	CTC0218258
Year:	1989
Waste Occurence:	1
UNNA:	9189
Hazard Class:	ORM-E
US Dot Description:	HAZARDOUS WASTE SOLIDS, NOS
No of Containers:	001
Container Type:	CM
Quantity:	31240
Weight/Volume:	P
Additional Description:	Y
Handling Code:	T04
Date Record Was Last Modified:	2004-04-27 00:00:00
DEO Who Last Modified Record:	IG

Waste CD:

Manifest No:	CTC0218258
Year:	1989
Waste Occurence:	1
EPA Waste Code:	D008
Recycled Waste?:	False
Date Record Was Last Modified:	2004-04-27 00:00:00
DEO Who Last Modified Record:	IG

Detail:

Year: 1989

MERIDEN MEDICAL CENTER (Continued) **S109736897**

Manifest ID:	CTC0218258
TSDF EPA ID:	CND000000002
TSDF Name:	STABLEX CANADA INCORPORATED
TSDF Address:	760 BLVD INDUSTRIEL
TSDF City,St,Zip:	BLAINVILLE, QC
TSDF Country:	CAN
TSDF Telephone:	Not reported
Transport Date:	01/07/1989
Transporter EPA ID:	CTD980521280
Transporter Name:	SEALAND ENVIRONMENTAL SERVICES INC
Transporter Country:	USA
Transporter Phone:	Not reported
Trans 2 Date:	01/08/1989
Trans 2 EPA ID:	CTD980521280
Trans 2 Name:	SEALAND ENVIRONMENTAL SERVICES INC
Trans 2 Address:	Not reported
Trans 2 City,St,Zip:	CT
Trans 2 Country:	USA
Trans 2 Phone:	Not reported
EPA ID:	CTP000006953
Generator Phone:	2032377400
Generator Mailing Addr:	200 PRATT ST
Generator Mailing Town:	MERIDEN
Generator Mailing State:	CT
Generator Mailing Zip:	06450
Generator Mailing Country:	USA
Special Handling:	Yes
Discrepancies:	Unknown
Date Shipped:	01/07/1989
Date Received:	01/09/1989
Last modified date:	04/27/2004
Last modified by:	IG
Comments:	Not reported

Waste:

Manifest No:	CTC0208154
Year:	1988
Waste Occurence:	1
UNNA:	9189
Hazard Class:	ORM-E
US Dot Description:	HAZ WASTE SOLID NOS SOIL W/LEAD
No of Containers:	001
Container Type:	CM
Quantity:	41240
Weight/Volume:	P
Additional Description:	Y
Handling Code:	T04/D80
Date Record Was Last Modified:	2004-04-27 00:00:00
DEO Who Last Modified Record:	IG

Waste CD:

Manifest No:	CTC0208154
Year:	1988
Waste Occurence:	1
EPA Waste Code:	D008

MERIDEN MEDICAL CENTER (Continued) **S109736897**

Recycled Waste?: False
Date Record Was Last Modified: 2004-04-27 00:00:00
DEO Who Last Modified Record: IG

Detail:

Year:	1988
Manifest ID:	CTC0208154
TSDF EPA ID:	CND000000002
TSDF Name:	STABLEX CANADA INC
TSDF Address:	760 BLVD INDUSTRIEL
TSDF City,St,Zip:	BLAINVILLE, QC
TSDF Country:	CAN
TSDF Telephone:	Not reported
Transport Date:	08/18/1988
Transporter EPA ID:	CTD982203341
Transporter Name:	A & A TRUCK BROKERS INC
Transporter Country:	USA
Transporter Phone:	Not reported
Trans 2 Date:	Not reported
Trans 2 EPA ID:	Not reported
Trans 2 Name:	Not reported
Trans 2 Address:	Not reported
Trans 2 City,St,Zip:	CT
Trans 2 Country:	USA
Trans 2 Phone:	Not reported
EPA ID:	CTP000006953
Generator Phone:	2032377400
Generator Mailing Addr:	200 PRATT ST
Generator Mailing Town:	MERIDEN
Generator Mailing State:	CT
Generator Mailing Zip:	06450
Generator Mailing Country:	USA
Special Handling:	Yes
Discrepancies:	Unknown
Date Shipped:	08/18/1988
Date Received:	08/19/1988
Last modified date:	04/27/2004
Last modified by:	IG
Comments:	Not reported

H35 **MERIDEN MEDICALENTER** **CT MANIFEST** **S109722205**
East **200 PRATT ST** **N/A**
< 1/8 **MERIDEN, CT 06450**
0.093 mi.
490 ft. **Site 5 of 11 in cluster H**

Relative:
Higher

Actual:
137 ft.

CT MANIFEST:

Waste:

Manifest No:	CTC0208169
Year:	1988
Waste Occurence:	1
UNNA:	9189
Hazard Class:	ORM-E
US Dot Description:	HAZ WASTE SOLID NOS SOIL W/LEAD
No of Containers:	001
Container Type:	CM

MERIDEN MEDICALENTER (Continued) **S109722205**

Quantity:	42960
Weight/Volume:	P
Additional Description:	Y
Handling Code:	T04/D80
Date Record Was Last Modified:	2004-04-27 00:00:00
DEO Who Last Modified Record:	IG

Waste CD:

Manifest No:	CTC0208169
Year:	1988
Waste Occurence:	1
EPA Waste Code:	D008
Recycled Waste?:	False
Date Record Was Last Modified:	2004-04-27 00:00:00
DEO Who Last Modified Record:	IG

Detail:

Year:	1988
Manifest ID:	CTC0208169
TSDF EPA ID:	CND000000002
TSDF Name:	STABLEX CANADA INC
TSDF Address:	760 BLVD INDUSTRIEL
TSDF City,St,Zip:	BLAINVILLE, QC
TSDF Country:	CAN
TSDF Telephone:	Not reported
Transport Date:	08/25/1988
Transporter EPA ID:	CTD980521280
Transporter Name:	SEALAND ENVIRONMENTAL SERVICES INC
Transporter Country:	USA
Transporter Phone:	Not reported
Trans 2 Date:	Not reported
Trans 2 EPA ID:	Not reported
Trans 2 Name:	Not reported
Trans 2 Address:	Not reported
Trans 2 City,St,Zip:	CT
Trans 2 Country:	USA
Trans 2 Phone:	Not reported
EPA ID:	CTD000006953
Generator Phone:	2032377400
Generator Mailing Addr:	200 PRATT ST
Generator Mailing Town:	MERIDEN
Generator Mailing State:	CT
Generator Mailing Zip:	06450
Generator Mailing Country:	USA
Special Handling:	Yes
Discrepancies:	Unknown
Date Shipped:	08/25/1988
Date Received:	08/26/1988
Last modified date:	04/27/2004
Last modified by:	IG
Comments:	Not reported

H36 East < 1/8 0.093 mi. 490 ft. | **MERIDEN MEDICAL CENTER**
200 PRATT ST
MERIDEN, CT 06450
Site 6 of 11 in cluster H | **CT MANIFEST** | **S109736588**
N/A

Relative: Higher

Actual: 137 ft.

CT MANIFEST:

Waste:

Manifest No:	CTC0171435
Year:	1988
Waste Occurence:	1
UNNA:	9189
Hazard Class:	ORM-E
US Dot Description:	HAZARDOUS WASTE SOLIDS, NOS
No of Containers:	001
Container Type:	CM
Quantity:	36020
Weight/Volume:	P
Additional Description:	Not reported
Handling Code:	D80
Date Record Was Last Modified:	2004-04-27 00:00:00
DEO Who Last Modified Record:	IG

Waste CD:

Manifest No:	CTC0171435
Year:	1988
Waste Occurence:	1
EPA Waste Code:	F006
Recycled Waste?:	False
Date Record Was Last Modified:	2004-04-27 00:00:00
DEO Who Last Modified Record:	IG

Detail:

Year:	1988
Manifest ID:	CTC0171435
TSDF EPA ID:	CND000000002
TSDF Name:	STABLEX CANADA INC
TSDF Address:	760 BLVD INDUSTRIEL
TSDF City,St,Zip:	BLAINVILLE, QC
TSDF Country:	CAN
TSDF Telephone:	Not reported
Transport Date:	08/13/1988
Transporter EPA ID:	CTD980521280
Transporter Name:	SEALAND ENVIRONMENTAL SERVICES INC
Transporter Country:	USA
Transporter Phone:	Not reported
Trans 2 Date:	Not reported
Trans 2 EPA ID:	Not reported
Trans 2 Name:	Not reported
Trans 2 Address:	Not reported
Trans 2 City,St,Zip:	CT
Trans 2 Country:	USA
Trans 2 Phone:	Not reported
EPA ID:	CTP000006593
Generator Phone:	2032377400
Generator Mailing Addr:	200 PRATT ST
Generator Mailing Town:	MERIDEN
Generator Mailing State:	CT

MERIDEN MEDICAL CENTER (Continued) **S109736588**

Generator Mailing Zip:	06450
Generator Mailing Country:	USA
Special Handling:	No
Discrepancies:	Unknown
Date Shipped:	08/13/1988
Date Received:	08/15/1988
Last modified date:	04/27/2004
Last modified by:	IG
Comments:	Not reported

H37 **S R C CONSTRUCTION INC** **RCRA NonGen / NLR** **1000105721**
East **200 PRATT ST** **FINDS** **CTD983870569**
< 1/8 **MERIDEN, CT 06450**
0.093 mi.
490 ft. **Site 7 of 11 in cluster H**

Relative:
Higher

Actual:
137 ft.

RCRA NonGen / NLR:

Date form received by agency:	04/21/1989
Facility name:	S R C CONSTRUCTION INC
Facility address:	200 PRATT ST MERIDEN, CT 06450
EPA ID:	CTD983870569
Mailing address:	PO BOX 724 MERIDEN, CT 06450
Contact:	RAYMOND MELLUZZO
Contact address:	PO BOX 724 MERIDEN, CT 06450
Contact country:	US
Contact telephone:	(203) 237-7400
Contact email:	Not reported
EPA Region:	01
Classification:	Non-Generator
Description:	Handler: Non-Generators do not presently generate hazardous waste

Owner/Operator Summary:

Owner/operator name:	S R C CONSTRUCTION INC
Owner/operator address:	OWNERSTREET OWNERCITY, CT 99999
Owner/operator country:	Not reported
Owner/operator telephone:	(203) 555-1212
Legal status:	Private
Owner/Operator Type:	Owner
Owner/Op start date:	Not reported
Owner/Op end date:	Not reported

Handler Activities Summary:

U.S. importer of hazardous waste:	No
Mixed waste (haz. and radioactive):	No
Recycler of hazardous waste:	No
Transporter of hazardous waste:	Yes
Treater, storer or disposer of HW:	No
Underground injection activity:	No
On-site burner exemption:	No
Furnace exemption:	No
Used oil fuel burner:	No
Used oil processor:	No

S R C CONSTRUCTION INC (Continued) **1000105721**

User oil refiner: No
Used oil fuel marketer to burner: No
Used oil Specification marketer: No
Used oil transfer facility: No
Used oil transporter: No

Violation Status: No violations found

FINDS:

Registry ID: 110002486934

Environmental Interest/Information System
RCRAInfo is a national information system that supports the Resource Conservation and Recovery Act (RCRA) program through the tracking of events and activities related to facilities that generate, transport, and treat, store, or dispose of hazardous waste. RCRAInfo allows RCRA program staff to track the notification, permit, compliance, and corrective action activities required under RCRA.

H38 **CRESTWOOD PARK** **CT UST** **U002175017**
East **STODDARD DRIVE** **N/A**
< 1/8 **MERIDEN, CT**
0.094 mi.
498 ft. **Site 8 of 11 in cluster H**

Relative:
Higher

Actual:
137 ft.

UST:
Facility Id: 80-6609
Latitude: 41.537880
Longitude: -72.827280
Owner: CARABETTA MANAGEMENT COMPANY
Owner Address: 200 PRATT ST
Owner Address 2: Not reported
Owner City,St,Zip: MERIDEN, CT 064504220

Tank ID: 6609-1
Compartment ID: 6609-1
Compartment Num: 1
Alt. Tank ID: A1
Tank Status: **Permanently Closed**
Tank Material: Asphalt Coated or Bare Steel
Secondary Material: Not reported
Capacity: 3000
Substance: Heating Oil
Date Installed: 07/01/1966
Date Last Used: 03/01/1999
Closure Status: **Tank was Removed From Ground**
Pipe Material: Other (Specify)
Pipe Mode Description: Not reported
Spill Installed: Not reported
Overfill Installed: Not reported

Tank ID: 6609-10
Compartment ID: 6609-10
Compartment Num: 1
Alt. Tank ID: A2R1

CRESTWOOD PARK (Continued) **U002175017**

Tank Status:	**Currently In Use**
Tank Material:	Coated & Cathodically Protected Steel (sti-P3)
Secondary Material:	Not reported
Capacity:	2000
Substance:	Heating Oil
Date Installed:	03/01/1999
Date Last Used:	Not reported
Closure Status:	**Not reported**
Pipe Material:	Bare or Galvonized Steel
Pipe Mode Description:	Cathodically Protected
Spill Installed:	Spill Bucket
Overfill Installed:	Not reported

Tank ID:	6609-11
Compartment ID:	6609-11
Compartment Num:	1
Alt. Tank ID:	A3R1
Tank Status:	**Currently In Use**
Tank Material:	Coated & Cathodically Protected Steel (sti-P3)
Secondary Material:	Not reported
Capacity:	2000
Substance:	Heating Oil
Date Installed:	03/01/1999
Date Last Used:	Not reported
Closure Status:	**Not reported**
Pipe Material:	Bare or Galvonized Steel
Pipe Mode Description:	Cathodically Protected
Spill Installed:	Spill Bucket
Overfill Installed:	Not reported

Tank ID:	6609-12
Compartment ID:	6609-12
Compartment Num:	1
Alt. Tank ID:	A4R1
Tank Status:	**Currently In Use**
Tank Material:	Coated & Cathodically Protected Steel (sti-P3)
Secondary Material:	Not reported
Capacity:	2000
Substance:	Heating Oil
Date Installed:	03/01/1999
Date Last Used:	Not reported
Closure Status:	**Not reported**
Pipe Material:	Bare or Galvonized Steel
Pipe Mode Description:	Cathodically Protected
Spill Installed:	Spill Bucket
Overfill Installed:	Not reported

Tank ID:	6609-13
Compartment ID:	6609-13
Compartment Num:	1
Alt. Tank ID:	A5R1
Tank Status:	**Currently In Use**
Tank Material:	Coated & Cathodically Protected Steel (sti-P3)
Secondary Material:	Not reported

CRESTWOOD PARK (Continued) **U002175017**

Capacity:	3000
Substance:	Heating Oil
Date Installed:	03/01/1999
Date Last Used:	Not reported
Closure Status:	**Not reported**
Pipe Material:	Bare or Galvonized Steel
Pipe Mode Description:	Cathodically Protected
Spill Installed:	Spill Bucket
Overfill Installed:	Not reported

Tank ID:	6609-14
Compartment ID:	6609-14
Compartment Num:	1
Alt. Tank ID:	A6R1
Tank Status:	**Currently In Use**
Tank Material:	Coated & Cathodically Protected Steel (sti-P3)
Secondary Material:	Not reported
Capacity:	3000
Substance:	Heating Oil
Date Installed:	03/01/1999
Date Last Used:	Not reported
Closure Status:	**Not reported**
Pipe Material:	Bare or Galvonized Steel
Pipe Mode Description:	Cathodically Protected
Spill Installed:	Spill Bucket
Overfill Installed:	Not reported

Tank ID:	6609-15
Compartment ID:	6609-15
Compartment Num:	1
Alt. Tank ID:	A7R1
Tank Status:	**Currently In Use**
Tank Material:	Coated & Cathodically Protected Steel (sti-P3)
Secondary Material:	Not reported
Capacity:	2000
Substance:	Heating Oil
Date Installed:	03/01/1999
Date Last Used:	Not reported
Closure Status:	**Not reported**
Pipe Material:	Bare or Galvonized Steel
Pipe Mode Description:	Cathodically Protected
Spill Installed:	Spill Bucket
Overfill Installed:	Not reported

Tank ID:	6609-16
Compartment ID:	6609-16
Compartment Num:	1
Alt. Tank ID:	A8R1
Tank Status:	**Currently In Use**
Tank Material:	Coated & Cathodically Protected Steel (sti-P3)
Secondary Material:	Not reported
Capacity:	2000
Substance:	Heating Oil
Date Installed:	03/01/1999

CRESTWOOD PARK (Continued) **U002175017**

Date Last Used: Not reported
Closure Status: **Not reported**
Pipe Material: Bare or Galvonized Steel
Pipe Mode Description: Cathodically Protected
Spill Installed: Spill Bucket
Overfill Installed: Not reported

Tank ID: 6609-17
Compartment ID: 6609-17
Compartment Num: 1
Alt. Tank ID: A9R1
Tank Status: **Currently In Use**
Tank Material: Coated & Cathodically Protected Steel (sti-P3)
Secondary Material: Not reported
Capacity: 2000
Substance: Heating Oil
Date Installed: 03/01/1999
Date Last Used: Not reported
Closure Status: **Not reported**
Pipe Material: Bare or Galvonized Steel
Pipe Mode Description: Cathodically Protected
Spill Installed: Spill Bucket
Overfill Installed: Not reported

Tank ID: 6609-18
Compartment ID: 6609-18
Compartment Num: 1
Alt. Tank ID: A10R1
Tank Status: **Currently In Use**
Tank Material: Coated & Cathodically Protected Steel (sti-P3)
Secondary Material: Not reported
Capacity: 2000
Substance: Heating Oil
Date Installed: 03/01/1999
Date Last Used: Not reported
Closure Status: **Not reported**
Pipe Material: Bare or Galvonized Steel
Pipe Mode Description: Cathodically Protected
Spill Installed: Spill Bucket
Overfill Installed: Not reported

Tank ID: 6609-19
Compartment ID: 6609-19
Compartment Num: 1
Alt. Tank ID: A11R1
Tank Status: **Currently In Use**
Tank Material: Coated & Cathodically Protected Steel (sti-P3)
Secondary Material: Not reported
Capacity: 2000
Substance: Heating Oil
Date Installed: 03/01/1999
Date Last Used: Not reported
Closure Status: **Not reported**
Pipe Material: Bare or Galvonized Steel

CRESTWOOD PARK (Continued) **U002175017**

Pipe Mode Description: Cathodically Protected
Spill Installed: Spill Bucket
Overfill Installed: Not reported

Tank ID: 6609-2
Compartment ID: 6609-2
Compartment Num: 1
Alt. Tank ID: A2
Tank Status: Permanently Closed
Tank Material: Asphalt Coated or Bare Steel
Secondary Material: Not reported
Capacity: 3000
Substance: Heating Oil
Date Installed: 07/01/1966
Date Last Used: 03/01/1999
Closure Status: Tank was Removed From Ground
Pipe Material: Other (Specify)
Pipe Mode Description: Not reported
Spill Installed: Not reported
Overfill Installed: Not reported

Tank ID: 6609-20
Compartment ID: 6609-20
Compartment Num: 1
Alt. Tank ID: A12R1
Tank Status: Currently In Use
Tank Material: Coated & Cathodically Protected Steel (sti-P3)
Secondary Material: Not reported
Capacity: 3000
Substance: Heating Oil
Date Installed: 03/01/1999
Date Last Used: Not reported
Closure Status: Not reported
Pipe Material: Bare or Galvonized Steel
Pipe Mode Description: Cathodically Protected
Spill Installed: Spill Bucket
Overfill Installed: Not reported

Tank ID: 6609-3
Compartment ID: 6609-3
Compartment Num: 1
Alt. Tank ID: A3
Tank Status: Permanently Closed
Tank Material: Asphalt Coated or Bare Steel
Secondary Material: Not reported
Capacity: 3000
Substance: Heating Oil
Date Installed: 07/01/1966
Date Last Used: 03/01/1999
Closure Status: Tank was Removed From Ground
Pipe Material: Other (Specify)
Pipe Mode Description: Not reported
Spill Installed: Not reported
Overfill Installed: Not reported

CRESTWOOD PARK (Continued) **U002175017**

Tank ID:	6609-4
Compartment ID:	6609-4
Compartment Num:	1
Alt. Tank ID:	A4
Tank Status:	**Permanently Closed**
Tank Material:	Asphalt Coated or Bare Steel
Secondary Material:	Not reported
Capacity:	3000
Substance:	Heating Oil
Date Installed:	07/01/1966
Date Last Used:	03/01/1999
Closure Status:	**Tank was Removed From Ground**
Pipe Material:	Other (Specify)
Pipe Mode Description:	Not reported
Spill Installed:	Not reported
Overfill Installed:	Not reported

Tank ID:	6609-5
Compartment ID:	6609-5
Compartment Num:	1
Alt. Tank ID:	A5
Tank Status:	**Permanently Closed**
Tank Material:	Asphalt Coated or Bare Steel
Secondary Material:	Not reported
Capacity:	3000
Substance:	Heating Oil
Date Installed:	07/01/1966
Date Last Used:	03/01/1999
Closure Status:	**Tank was Removed From Ground**
Pipe Material:	Other (Specify)
Pipe Mode Description:	Not reported
Spill Installed:	Not reported
Overfill Installed:	Not reported

Tank ID:	6609-6
Compartment ID:	6609-6
Compartment Num:	1
Alt. Tank ID:	A6
Tank Status:	**Permanently Closed**
Tank Material:	Asphalt Coated or Bare Steel
Secondary Material:	Not reported
Capacity:	3000
Substance:	Heating Oil
Date Installed:	07/01/1966
Date Last Used:	03/01/1999
Closure Status:	**Tank was Removed From Ground**
Pipe Material:	Other (Specify)
Pipe Mode Description:	Not reported
Spill Installed:	Not reported
Overfill Installed:	Not reported

Tank ID:	6609-7
Compartment ID:	6609-7
Compartment Num:	1

CRESTWOOD PARK (Continued) **U002175017**

Alt. Tank ID:	A7
Tank Status:	**Permanently Closed**
Tank Material:	Asphalt Coated or Bare Steel
Secondary Material:	Not reported
Capacity:	3000
Substance:	Heating Oil
Date Installed:	07/01/1966
Date Last Used:	03/01/1999
Closure Status:	**Tank was Removed From Ground**
Pipe Material:	Other (Specify)
Pipe Mode Description:	Not reported
Spill Installed:	Not reported
Overfill Installed:	Not reported

Tank ID:	6609-8
Compartment ID:	6609-8
Compartment Num:	1
Alt. Tank ID:	A8
Tank Status:	**Currently In Use**
Tank Material:	Asphalt Coated or Bare Steel
Secondary Material:	Not reported
Capacity:	3000
Substance:	Heating Oil
Date Installed:	07/01/1966
Date Last Used:	Not reported
Closure Status:	**Not reported**
Pipe Material:	Other (Specify)
Pipe Mode Description:	Not reported
Spill Installed:	Not reported
Overfill Installed:	Not reported

Tank ID:	6609-9
Compartment ID:	6609-9
Compartment Num:	1
Alt. Tank ID:	A1R1
Tank Status:	**Currently In Use**
Tank Material:	Coated & Cathodically Protected Steel (sti-P3)
Secondary Material:	Not reported
Capacity:	2000
Substance:	Heating Oil
Date Installed:	03/01/1999
Date Last Used:	Not reported
Closure Status:	**Not reported**
Pipe Material:	Bare or Galvonized Steel
Pipe Mode Description:	Cathodically Protected
Spill Installed:	Spill Bucket
Overfill Installed:	Not reported

H39 East < 1/8 0.094 mi. 498 ft. | **BRADLEY ESTATES LIM. PART.**
NUTMEG DR.
MERIDEN, CT

Site 9 of 11 in cluster H

CT UST | **U002173957**
N/A

Relative: Higher

Actual: 137 ft.

UST:

Facility Id:	80-4646
Latitude:	Not reported
Longitude:	Not reported
Owner:	CARABETTA MANAGEMENT COMPANY
Owner Address:	200 PRATT ST
Owner Address 2:	Not reported
Owner City,St,Zip:	MERIDEN, CT 064504220

Tank ID:	4646-1
Compartment ID:	4646-1
Compartment Num:	1
Alt. Tank ID:	A1
Tank Status:	**Permanently Closed**
Tank Material:	Asphalt Coated or Bare Steel
Secondary Material:	Not reported
Capacity:	10000
Substance:	Gasoline
Date Installed:	07/01/1984
Date Last Used:	Not reported
Closure Status:	**Tank was Removed From Ground**
Pipe Material:	Not reported
Pipe Mode Description:	Not reported
Spill Installed:	Not reported
Overfill Installed:	Not reported

Tank ID:	4646-2
Compartment ID:	4646-2
Compartment Num:	1
Alt. Tank ID:	A2
Tank Status:	**Permanently Closed**
Tank Material:	Asphalt Coated or Bare Steel
Secondary Material:	Not reported
Capacity:	10000
Substance:	Gasoline
Date Installed:	01/01/1984
Date Last Used:	Not reported
Closure Status:	**Tank was Removed From Ground**
Pipe Material:	Not reported
Pipe Mode Description:	Not reported
Spill Installed:	Not reported
Overfill Installed:	Not reported

Tank ID:	4646-3
Compartment ID:	4646-3
Compartment Num:	1
Alt. Tank ID:	A1R1
Tank Status:	**Currently In Use**
Tank Material:	Composite - Steel with Fiberglass (ACT 100)
Secondary Material:	Double-Walled
Capacity:	10000

BRADLEY ESTATES LIM. PART. (Continued) **U002173957**

Substance:	Heating Oil
Date Installed:	09/01/1997
Date Last Used:	Not reported
Closure Status:	**Not reported**
Pipe Material:	Flexible Plastic
Pipe Mode Description:	Not reported
Spill Installed:	Spill Bucket
Overfill Installed:	Not reported

H40
East
< 1/8
0.094 mi.
498 ft.

CRESTWOOD I LIM. PART.
CENTENNIAL AVE.
MERIDEN, CT

CT UST **U002027529**
N/A

Site 10 of 11 in cluster H

Relative:
Higher

Actual:
137 ft.

UST:

Facility Id:	80-3307
Latitude:	Not reported
Longitude:	Not reported
Owner:	CARABETTA MANAGEMENT COMPANY
Owner Address:	200 PRATT ST
Owner Address 2:	Not reported
Owner City,St,Zip:	MERIDEN, CT 064504220

Tank ID:	3307-1
Compartment ID:	3307-1
Compartment Num:	1
Alt. Tank ID:	A1
Tank Status:	**Currently In Use**
Tank Material:	Asphalt Coated or Bare Steel
Secondary Material:	Not reported
Capacity:	2000
Substance:	Heating Oil
Date Installed:	07/01/1964
Date Last Used:	Not reported
Closure Status:	**Not reported**
Pipe Material:	Not reported
Pipe Mode Description:	Not reported
Spill Installed:	Not reported
Overfill Installed:	Not reported

Tank ID:	3307-10
Compartment ID:	3307-10
Compartment Num:	1
Alt. Tank ID:	A7
Tank Status:	**Currently In Use**
Tank Material:	Asphalt Coated or Bare Steel
Secondary Material:	Not reported
Capacity:	5000
Substance:	Heating Oil
Date Installed:	07/01/1964
Date Last Used:	Not reported
Closure Status:	**Not reported**
Pipe Material:	Not reported
Pipe Mode Description:	Not reported
Spill Installed:	Not reported
Overfill Installed:	Not reported

CRESTWOOD I LIM. PART. (Continued) **U002027529**

Tank ID:	3307-11
Compartment ID:	3307-11
Compartment Num:	1
Alt. Tank ID:	A8
Tank Status:	**Currently In Use**
Tank Material:	Asphalt Coated or Bare Steel
Secondary Material:	Not reported
Capacity:	2000
Substance:	Heating Oil
Date Installed:	07/01/1964
Date Last Used:	Not reported
Closure Status:	**Not reported**
Pipe Material:	Not reported
Pipe Mode Description:	Not reported
Spill Installed:	Not reported
Overfill Installed:	Not reported

Tank ID:	3307-12
Compartment ID:	3307-12
Compartment Num:	1
Alt. Tank ID:	A9
Tank Status:	**Currently In Use**
Tank Material:	Asphalt Coated or Bare Steel
Secondary Material:	Not reported
Capacity:	2000
Substance:	Heating Oil
Date Installed:	07/01/1964
Date Last Used:	Not reported
Closure Status:	**Not reported**
Pipe Material:	Not reported
Pipe Mode Description:	Not reported
Spill Installed:	Not reported
Overfill Installed:	Not reported

Tank ID:	3307-2
Compartment ID:	3307-2
Compartment Num:	1
Alt. Tank ID:	A10
Tank Status:	**Currently In Use**
Tank Material:	Asphalt Coated or Bare Steel
Secondary Material:	Not reported
Capacity:	2000
Substance:	Heating Oil
Date Installed:	07/01/1964
Date Last Used:	Not reported
Closure Status:	**Not reported**
Pipe Material:	Not reported
Pipe Mode Description:	Not reported
Spill Installed:	Not reported
Overfill Installed:	Not reported

Tank ID:	3307-3
Compartment ID:	3307-3
Compartment Num:	1

CRESTWOOD I LIM. PART. (Continued) **U002027529**

Alt. Tank ID:	A11
Tank Status:	**Currently In Use**
Tank Material:	Asphalt Coated or Bare Steel
Secondary Material:	Not reported
Capacity:	2000
Substance:	Heating Oil
Date Installed:	07/01/1964
Date Last Used:	Not reported
Closure Status:	**Not reported**
Pipe Material:	Not reported
Pipe Mode Description:	Not reported
Spill Installed:	Not reported
Overfill Installed:	Not reported

Tank ID:	3307-4
Compartment ID:	3307-4
Compartment Num:	1
Alt. Tank ID:	A12
Tank Status:	**Currently In Use**
Tank Material:	Asphalt Coated or Bare Steel
Secondary Material:	Not reported
Capacity:	2000
Substance:	Heating Oil
Date Installed:	07/01/1964
Date Last Used:	Not reported
Closure Status:	**Not reported**
Pipe Material:	Bare or Galvonized Steel
Pipe Mode Description:	Not reported
Spill Installed:	Not reported
Overfill Installed:	Not reported

Tank ID:	3307-5
Compartment ID:	3307-5
Compartment Num:	1
Alt. Tank ID:	A2
Tank Status:	**Currently In Use**
Tank Material:	Asphalt Coated or Bare Steel
Secondary Material:	Not reported
Capacity:	2000
Substance:	Heating Oil
Date Installed:	07/01/1964
Date Last Used:	Not reported
Closure Status:	**Not reported**
Pipe Material:	Not reported
Pipe Mode Description:	Not reported
Spill Installed:	Not reported
Overfill Installed:	Not reported

Tank ID:	3307-6
Compartment ID:	3307-6
Compartment Num:	1
Alt. Tank ID:	A3
Tank Status:	**Currently In Use**
Tank Material:	Asphalt Coated or Bare Steel

CRESTWOOD I LIM. PART. (Continued) **U002027529**

Secondary Material:	Not reported
Capacity:	2000
Substance:	Heating Oil
Date Installed:	07/01/1964
Date Last Used:	Not reported
Closure Status:	**Not reported**
Pipe Material:	Not reported
Pipe Mode Description:	Not reported
Spill Installed:	Not reported
Overfill Installed:	Not reported

Tank ID:	3307-7
Compartment ID:	3307-7
Compartment Num:	1
Alt. Tank ID:	A4
Tank Status:	**Currently In Use**
Tank Material:	Asphalt Coated or Bare Steel
Secondary Material:	Not reported
Capacity:	2000
Substance:	Heating Oil
Date Installed:	07/01/1964
Date Last Used:	Not reported
Closure Status:	**Not reported**
Pipe Material:	Not reported
Pipe Mode Description:	Not reported
Spill Installed:	Not reported
Overfill Installed:	Not reported

Tank ID:	3307-8
Compartment ID:	3307-8
Compartment Num:	1
Alt. Tank ID:	A5
Tank Status:	**Currently In Use**
Tank Material:	Asphalt Coated or Bare Steel
Secondary Material:	Not reported
Capacity:	3000
Substance:	Heating Oil
Date Installed:	07/01/1964
Date Last Used:	Not reported
Closure Status:	**Not reported**
Pipe Material:	Not reported
Pipe Mode Description:	Not reported
Spill Installed:	Not reported
Overfill Installed:	Not reported

Tank ID:	3307-9
Compartment ID:	3307-9
Compartment Num:	1
Alt. Tank ID:	A6
Tank Status:	**Currently In Use**
Tank Material:	Asphalt Coated or Bare Steel
Secondary Material:	Not reported
Capacity:	2000
Substance:	Heating Oil

CRESTWOOD I LIM. PART. (Continued) **U002027529**

Date Installed: 07/01/1964
Date Last Used: Not reported
Closure Status: Not reported
Pipe Material: Bare or Galvonized Steel
Pipe Mode Description: Not reported
Spill Installed: Not reported
Overfill Installed: Not reported

H41
East
< 1/8
0.094 mi.
498 ft.

PARKSIDE LIMITED PARTNERSHIP
PARK ST.
MERIDEN, CT

CT UST **U002027925**
N/A

Site 11 of 11 in cluster H

Relative:
Higher

Actual:
137 ft.

UST:
Facility Id: 80-3905
Latitude: 41.540070
Longitude: -72.795480
Owner: CARABETTA MANAGEMENT COMPANY
Owner Address: 200 PRATT ST
Owner Address 2: Not reported
Owner City,St,Zip: MERIDEN, CT 064504220

Tank ID: 3905-1
Compartment ID: 3905-1
Compartment Num: 1
Alt. Tank ID: A1
Tank Status: Currently In Use
Tank Material: Asphalt Coated or Bare Steel
Secondary Material: Not reported
Capacity: 4000
Substance: Heating Oil
Date Installed: 01/01/1965
Date Last Used: Not reported
Closure Status: Not reported
Pipe Material: Not reported
Pipe Mode Description: Not reported
Spill Installed: Not reported
Overfill Installed: Not reported

Tank ID: 3905-10
Compartment ID: 3905-10
Compartment Num: 1
Alt. Tank ID: A8
Tank Status: Currently In Use
Tank Material: Asphalt Coated or Bare Steel
Secondary Material: Not reported
Capacity: 3000
Substance: Heating Oil
Date Installed: 01/01/1965
Date Last Used: Not reported
Closure Status: Not reported
Pipe Material: Not reported
Pipe Mode Description: Not reported
Spill Installed: Not reported
Overfill Installed: Not reported

PARKSIDE LIMITED PARTNERSHIP (Continued) **U002027925**

Tank ID:	3905-11
Compartment ID:	3905-11
Compartment Num:	1
Alt. Tank ID:	A9
Tank Status:	**Currently In Use**
Tank Material:	Asphalt Coated or Bare Steel
Secondary Material:	Not reported
Capacity:	5000
Substance:	Heating Oil
Date Installed:	01/01/1965
Date Last Used:	Not reported
Closure Status:	**Not reported**
Pipe Material:	Not reported
Pipe Mode Description:	Not reported
Spill Installed:	Not reported
Overfill Installed:	Not reported

Tank ID:	3905-2
Compartment ID:	3905-2
Compartment Num:	1
Alt. Tank ID:	A10
Tank Status:	**Currently In Use**
Tank Material:	Asphalt Coated or Bare Steel
Secondary Material:	Not reported
Capacity:	5000
Substance:	Heating Oil
Date Installed:	01/01/1965
Date Last Used:	Not reported
Closure Status:	**Not reported**
Pipe Material:	Not reported
Pipe Mode Description:	Not reported
Spill Installed:	Not reported
Overfill Installed:	Not reported

Tank ID:	3905-3
Compartment ID:	3905-3
Compartment Num:	1
Alt. Tank ID:	A11
Tank Status:	**Currently In Use**
Tank Material:	Asphalt Coated or Bare Steel
Secondary Material:	Not reported
Capacity:	4000
Substance:	Heating Oil
Date Installed:	01/01/1965
Date Last Used:	Not reported
Closure Status:	**Not reported**
Pipe Material:	Not reported
Pipe Mode Description:	Not reported
Spill Installed:	Not reported
Overfill Installed:	Not reported

Tank ID:	3905-4
Compartment ID:	3905-4
Compartment Num:	1

PARKSIDE LIMITED PARTNERSHIP (Continued) **U002027925**

Alt. Tank ID:	A2
Tank Status:	**Currently In Use**
Tank Material:	Asphalt Coated or Bare Steel
Secondary Material:	Not reported
Capacity:	3000
Substance:	Heating Oil
Date Installed:	01/01/1965
Date Last Used:	Not reported
Closure Status:	**Not reported**
Pipe Material:	Not reported
Pipe Mode Description:	Not reported
Spill Installed:	Not reported
Overfill Installed:	Not reported

Tank ID:	3905-5
Compartment ID:	3905-5
Compartment Num:	1
Alt. Tank ID:	A3
Tank Status:	**Currently In Use**
Tank Material:	Asphalt Coated or Bare Steel
Secondary Material:	Not reported
Capacity:	3000
Substance:	Heating Oil
Date Installed:	01/01/1965
Date Last Used:	Not reported
Closure Status:	**Not reported**
Pipe Material:	Other (Specify)
Pipe Mode Description:	Not reported
Spill Installed:	Not reported
Overfill Installed:	Not reported

Tank ID:	3905-6
Compartment ID:	3905-6
Compartment Num:	1
Alt. Tank ID:	A4
Tank Status:	**Currently In Use**
Tank Material:	Asphalt Coated or Bare Steel
Secondary Material:	Not reported
Capacity:	4000
Substance:	Heating Oil
Date Installed:	01/01/1965
Date Last Used:	Not reported
Closure Status:	**Not reported**
Pipe Material:	Not reported
Pipe Mode Description:	Not reported
Spill Installed:	Not reported
Overfill Installed:	Not reported

Tank ID:	3905-7
Compartment ID:	3905-7
Compartment Num:	1
Alt. Tank ID:	A5
Tank Status:	**Currently In Use**
Tank Material:	Asphalt Coated or Bare Steel

PARKSIDE LIMITED PARTNERSHIP (Continued) **U002027925**

Secondary Material:	Not reported
Capacity:	4000
Substance:	Heating Oil
Date Installed:	01/01/1965
Date Last Used:	Not reported
Closure Status:	**Not reported**
Pipe Material:	Not reported
Pipe Mode Description:	Not reported
Spill Installed:	Not reported
Overfill Installed:	Not reported

Tank ID:	3905-8
Compartment ID:	3905-8
Compartment Num:	1
Alt. Tank ID:	A6
Tank Status:	**Currently In Use**
Tank Material:	Asphalt Coated or Bare Steel
Secondary Material:	Not reported
Capacity:	4000
Substance:	Heating Oil
Date Installed:	01/01/1965
Date Last Used:	Not reported
Closure Status:	**Not reported**
Pipe Material:	Not reported
Pipe Mode Description:	Not reported
Spill Installed:	Not reported
Overfill Installed:	Not reported

Tank ID:	3905-9
Compartment ID:	3905-9
Compartment Num:	1
Alt. Tank ID:	A7
Tank Status:	**Currently In Use**
Tank Material:	Asphalt Coated or Bare Steel
Secondary Material:	Not reported
Capacity:	4000
Substance:	Heating Oil
Date Installed:	01/01/1965
Date Last Used:	Not reported
Closure Status:	**Not reported**
Pipe Material:	Not reported
Pipe Mode Description:	Not reported
Spill Installed:	Not reported
Overfill Installed:	Not reported

E42 **MERIDEN PUBLIC LIBRARY** **CT MANIFEST** **S109749007**
South **105 MILLER ST** **N/A**
< 1/8 **MERIDEN, CT 06450**
0.098 mi.
518 ft. **Site 2 of 3 in cluster E**

Relative:
Higher

Actual:
165 ft.

CT MANIFEST:

Waste:

Manifest No:	PAE9447421
Year:	1998

MERIDEN PUBLIC LIBRARY (Continued) **S109749007**

Waste Occurence:	1
UNNA:	3077
Hazard Class:	9
US Dot Description:	ENVIRONMENTALLY HAZ. SUBSTANCES,SOLID
No of Containers:	004
Container Type:	DF
Quantity:	1000
Weight/Volume:	P
Additional Description:	Not reported
Handling Code:	Not reported
Date Record Was Last Modified:	2004-04-26 00:00:00
DEO Who Last Modified Record:	IG

Waste CD:

Manifest No:	PAE9447421
Year:	1998
Waste Occurence:	1
EPA Waste Code:	D009
Recycled Waste?:	False
Date Record Was Last Modified:	2004-04-26 00:00:00
DEO Who Last Modified Record:	IG

Detail:

Year:	1998
Manifest ID:	PAE9447421
TSDF EPA ID:	PAD987367216
TSDF Name:	ADVANCED ENVIRON RECYCLING CORP
TSDF Address:	2591 MITCHELL AVE
TSDF City,St,Zip:	ALLENTOWN, PA 18103
TSDF Country:	USA
TSDF Telephone:	Not reported
Transport Date:	06/02/1998
Transporter EPA ID:	PAD014146179
Transporter Name:	ELDREDGE INC
Transporter Country:	USA
Transporter Phone:	Not reported
Trans 2 Date:	Not reported
Trans 2 EPA ID:	Not reported
Trans 2 Name:	Not reported
Trans 2 Address:	Not reported
Trans 2 City,St,Zip:	CT
Trans 2 Country:	USA
Trans 2 Phone:	Not reported
EPA ID:	CTP000021343
Generator Phone:	Not reported
Generator Mailing Addr:	105 MILLER ST
Generator Mailing Town:	MERIDEN
Generator Mailing State:	CT
Generator Mailing Zip:	06450
Generator Mailing Country:	USA
Special Handling:	Not reported
Discrepancies:	No
Date Shipped:	05/29/1998
Date Received:	06/05/1998
Last modified date:	04/26/2004
Last modified by:	IG

MERIDEN PUBLIC LIBRARY (Continued) **S109749007**

Comments: Not reported

E43
South
< 1/8
0.098 mi.
518 ft.

MERIDEN PUBLIC LIBRARY
105 MILLER ST
MERIDEN, CT 06450

CT UST **U002029539**
N/A

Site 3 of 3 in cluster E

Relative:
Higher

Actual:
165 ft.

UST:

Facility Id:	80-7009
Latitude:	Not reported
Longitude:	Not reported
Owner:	CITY OF MERIDEN
Owner Address:	142 E MAIN ST
Owner Address 2:	Not reported
Owner City,St,Zip:	MERIDEN, CT 064505605

Tank ID:	7009-1
Compartment ID:	7009-1
Compartment Num:	1
Alt. Tank ID:	A1
Tank Status:	**Currently In Use**
Tank Material:	Asphalt Coated or Bare Steel
Secondary Material:	Not reported
Capacity:	4000
Substance:	Heating Oil
Date Installed:	10/01/1972
Date Last Used:	Not reported
Closure Status:	**Not reported**
Pipe Material:	Bare or Galvonized Steel
Pipe Mode Description:	Not reported
Spill Installed:	Not reported
Overfill Installed:	Not reported

Tank ID:	7009-2
Compartment ID:	7009-2
Compartment Num:	1
Alt. Tank ID:	A1R1
Tank Status:	**Currently In Use**
Tank Material:	Fiberglass Reinforced Plastic
Secondary Material:	Not reported
Capacity:	4000
Substance:	Heating Oil
Date Installed:	06/01/1999
Date Last Used:	Not reported
Closure Status:	**Not reported**
Pipe Material:	Other (Specify)
Pipe Mode Description:	Not reported
Spill Installed:	Spill Bucket
Overfill Installed:	Not reported

44 WSW < 1/8 0.102 mi. 538 ft. | **L. SUZIO CONSTRUCTION CO. INC.**
98 STATE ST
MERIDEN, CT 06450 | **CT UST** | **U002027897**
N/A

Relative: Higher

Actual: 132 ft.

UST:

Facility Id:	80-3868
Latitude:	41.539680
Longitude:	-72.799000
Owner:	COMMUNITY HEALTH CENTER, INCORPORATED
Owner Address:	635 MAIN ST
Owner Address 2:	Not reported
Owner City,St,Zip:	MIDDLETOWN, CT 064572718

Tank ID:	3868-1
Compartment ID:	3868-1
Compartment Num:	1
Alt. Tank ID:	B1
Tank Status:	**Permanently Closed**
Tank Material:	Asphalt Coated or Bare Steel
Secondary Material:	Not reported
Capacity:	1000
Substance:	Gasoline
Date Installed:	01/01/1950
Date Last Used:	01/01/1950
Closure Status:	**Not reported**
Pipe Material:	Not reported
Pipe Mode Description:	Not reported
Spill Installed:	Not reported
Overfill Installed:	Not reported

Tank ID:	3868-2
Compartment ID:	3868-2
Compartment Num:	1
Alt. Tank ID:	BS1
Tank Status:	**Permanently Closed**
Tank Material:	Asphalt Coated or Bare Steel
Secondary Material:	Not reported
Capacity:	1000
Substance:	Gasoline
Date Installed:	01/01/1950
Date Last Used:	01/01/1950
Closure Status:	**Not reported**
Pipe Material:	Not reported
Pipe Mode Description:	Not reported
Spill Installed:	Not reported
Overfill Installed:	Not reported

J45 SSW < 1/8 0.107 mi. 566 ft. | **JOE GIANNETTI**
71 PRATT ST
MERIDEN, CT 06450

Site 1 of 3 in cluster J

CT LUST
CT SPILLS
CT CPCS

S103157201
N/A

Relative: Higher

Actual: 131 ft.

LUST:

LUST Id:	4515
UST Facility Id:	Not reported
LUST Case Id:	32640
Lust Status:	Lust Completed
Processing Status:	Not reported
EPA Reportable:	False
Motor Fuel:	False
Diesel:	False
Gasoline:	False
Other:	False
Other Release:	Not reported
No Release:	False
Leak:	False
Tank:	False
Piping:	False
Overfill:	False
Removal:	False
Incident Date:	1996-12-09 00:00:00
Entry Date:	Not reported
Site Case Id:	9606435
UST Site Id:	Not reported
Cost Recovery Spill Case #:	Not reported
Old SITS Number:	Not reported
Case Log Id:	Not reported
Monthly Report Id:	0
UST Owner Id:	Not reported
LUST Owner Id:	Not reported
UST Event Id:	4619
Contact Info:	Not reported
Contact EMail:	Not reported
Site Contact City,St,Zip:	UNKNOWN
2nd Contact:	Not reported
2nd Contact EMail:	Not reported
2nd Contact Address:	Not reported
2nd Contact City,St,Zip:	UNKNOWN
2nd Contact Address 2:	Not reported
2nd Contact City 2:	Not reported
2nd Contact Phone Number:	Not reported
2nd Contact Fax Number:	Not reported
2nd Contact Type:	Not reported
Facility City Num:	80
Site Contact:	Not reported
Site Contact Address:	Not reported
Site Contact Add 2:	Not reported
Site Contact City 2:	Not reported
Site Contact Phone:	Not reported
Site Contact Fax:	Not reported
Site Contact Type:	Not reported
Department Contact 1:	Not reported
Department Contact 2:	Not reported
Referral Source:	Not reported
Offsite Source:	False

JOE GIANNETTI (Continued) **S103157201**

Date Referred:	Not reported
Emergency:	False
Private Heating Fuel:	True
Commercial Heating Fuel:	False
Commercial HF < 2100 Gal.:	False
Commercial HF > 2100 Gal.:	False
Commercial HF - Size Unk:	False
No LUST Site:	False
Cost Recvry Prgm Candidate:	False
OCSRD Complete:	True
Follow Up Flag:	False
Alternate Water Supply:	False
Relocation:	False
Responsible Party:	False
Responsible EMail:	Not reported
Resp Party Name:	Not reported
Resp Party Address:	Not reported
Resp Party City,St,Zip:	Not reported
Resp Party Town Number:	UNKNOWN
Resp Party Phone:	Not reported
Resp Party Fax:	Not reported
Resp Party Name 2:	Not reported
Resp Party Address 2:	Not reported
Resp Party Phone 2:	Not reported
Investigator Id:	35
Follow Update:	Not reported
Area Lextent:	Not reported
Annual Precipitation:	Not reported
Affected Population:	Not reported
Population Setting:	Not reported
Ground Water Direction:	Not reported
Ground Water Gradient:	Not reported
Hydro Basin:	Not reported
Drastic:	Not reported
Geo Setting:	Not reported
Ground Water Classification:	Not reported
Receptor:	Not reported
Ground Water Flow Direction:	Not reported
Ground Water Depth:	Not reported
Areas Of Concern:	Not reported
Free Product Inches:	Not reported
Fund Date:	Not reported
Fund Planned:	No
Fund Obligated:	No
Fund Outlayed:	No
Fund Judgment:	No
Fund Recovered:	No
Cellar Borings:	False
Install Micro Wells:	False
Ground Water Sample:	False
Soil Sample:	False
Soil Gas:	False
Site Inspect:	False
Soil Excavate:	False
Geo Probe:	False
Survey:	False
Potable Well Sample:	False

JOE GIANNETTI (Continued) **S103157201**

Sample MWS:	False
Ground Water Gauging:	False
Soil Venting:	False
Active:	False
NOV Action:	None
NOV Issued:	Not reported
NOV Due:	Not reported
NOV Received:	Not reported
NOV Closed:	Not reported
NOV Disc Date:	Not reported
NOV Issued Date:	Not reported
NOV Compliance Sched:	Not reported
NOV Admin Order:	Not reported
NOV Referred To Ag:	Not reported
Stop All NOV Actions:	False
Release Invest Rpt:	False
DEP App Letter 1:	False
Correct Action Plan:	False
DEP App Letter 2:	False
Rem Sys Install:	False
Rem Sys Install Date:	Not reported
Closure Date:	Not reported
Rem Sys Monitoring Rpt:	False
Qrtly Gwater Mon Rpts:	False
Closure Req Rpt:	False
DEP Closure Letter:	False
Referred To:	Not reported
No Wells:	Not reported
Lph Wells:	Not reported
User Stamp:	Not reported
Date Stamp:	Not reported
Correspondence:	Not reported
Environmental Impact:	Not reported
FollowUp:	Not reported
GW Comments:	Not reported
Location Desc:	Not reported
NOV Comments:	Not reported
Release Desc:	Not reported
Running Comments:	#2 HEATING OIL, , tank removed
Work Performed:	Not reported

SPILLS:

Year of Database:	1996
Case Number:	9606435
Who Took Spill:	917
Assigned To:	0
Report Date:	12/09/1996
Report Time:	11:26:03
Date Release:	12/09/1996
Time Responded:	11:00:00
Reported By:	scott brickey
Phone:	860 6516545
Representing:	underground systems
Terminated:	YES
Recovd (Total):	0
Total (Water):	0
Facility Status:	Closed

JOE GIANNETTI (Continued) **S103157201**

Continuous Spill: False
Released Substance: #2 FUEL OIL
Qty: 10 (Gallons)
Emergency Measure: tank removed
Water Body: na
Discharger: joe giannetti
Telephone: 860 2352565
Responsible Party: YES
RP Address 1: Not reported
RP City,St,Zip: CT
Historic: False
Waterbody: False
Time Stamp: 1996-12-09 11:40:31
Sr Inspector: Emanuelson, Brian
At Inspctor: **NO RESPONSE
User Stamp: Not reported
Comments: Not reported
Action: Removed Tank
Other Action: Not reported
Cause ID: Inground Tank Failure
Other Cause: Not reported
Media ID: Other
Other Media: soil
Release Type: petroleum
Other Release: Not reported
Waterbody: Other
Other Wtrbody: na

CPCS:
Site Type: LUST
Lust Status: LUST Completed (DEP's significant hazard definition)
PTP Form: Not reported
Program: Not reported
Comments: #2 Heating Oil, , Tank Removed
Site Type Definition: Leaking Underground Storage Tanks Completed

---

46 **62 TWISS STREET** **US BROWNFIELDS** **1015970104**
SSE **62 TWISS STREET** **FINDS** **N/A**
< 1/8 **MERIDEN, CT**
0.114 mi.
601 ft.

Relative:
Higher

Actual:
157 ft.

US BROWNFIELDS:
Recipient name: Meriden, City of
Grant type: Assessment
Property name: 62 TWISS STREET
Property #: Not reported
Parcel size: .21
Property Description: Property past use is residential, formerly owned by Peter J. Preisner. Property is currently owned by the City of Meriden and consists of a vacant lot.
Latitude: 41.5380554
Longitude: -72.795634
HCM label: Address Matching-House Number
Map scale: Not reported
Point of reference: Entrance Point of a Facility or Station
Datum: North American Datum of 1983

62 TWISS STREET (Continued) **1015970104**

ACRES property ID:	147382
Start date:	Not reported
Completed date:	Not reported
Acres cleaned up:	Not reported
Cleanup funding:	Not reported
Cleanup funding source:	Not reported
Assessment funding:	1400
Assessment funding source:	US EPA - Brownfields Assessment Cooperative Agreement
Redevelopment funding:	Not reported
Redev. funding source:	Not reported
Redev. funding entity name:	Not reported
Redevelopment start date:	Not reported
Assessment funding entity:	EPA
Cleanup funding entity:	Not reported
Grant type:	H
Accomplishment type:	Phase I Environmental Assessment
Accomplishment count:	1
Cooperative agreement #:	97182101
Ownership entity:	Government
Current owner:	City of Meriden
Did owner change:	N
Cleanup required:	Unknown
Video available:	Not reported
Photo available:	Yes
Institutional controls required:	U
IC Category proprietary controls:	Not reported
IC cat. info. devices:	Not reported
IC cat. gov. controls:	Not reported
IC cat. enforcement permit tools:	Not reported
IC in place date:	Not reported
IC in place:	Not reported
State/tribal program date:	Not reported
State/tribal program ID:	Not reported
State/tribal NFA date:	Not reported
Air contaminated:	Not reported
Air cleaned:	Not reported
Asbestos found:	Not reported
Asbestos cleaned:	Not reported
Controled substance found:	Not reported
Controled substance cleaned:	Not reported
Drinking water affected:	Not reported
Drinking water cleaned:	Not reported
Groundwater affected:	Not reported
Groundwater cleaned:	Not reported
Lead contaminant found:	Not reported
Lead cleaned up:	Not reported
No media affected:	Not reported
Unknown media affected:	Not reported
Other cleaned up:	Not reported
Other metals found:	Not reported
Other metals cleaned:	Not reported
Other contaminants found:	Not reported
Other contams found description:	Not reported
PAHs found:	Not reported
PAHs cleaned up:	Not reported
PCBs found:	Not reported
PCBs cleaned up:	Not reported

62 TWISS STREET (Continued) **1015970104**

Petro products found:	Not reported
Petro products cleaned:	Not reported
Sediments found:	Not reported
Sediments cleaned:	Not reported
Soil affected:	Not reported
Soil cleaned up:	Not reported
Surface water cleaned:	Not reported
Unknown found:	Not reported
VOCs found:	Not reported
VOCs cleaned:	Not reported
Cleanup other description:	Not reported
Num. of cleanup and re-dev. jobs:	Not reported
Past use greenspace acreage:	Not reported
Past use residential acreage:	.21
Past use commercial acreage:	Not reported
Past use industrial acreage:	Not reported
Future use greenspace acreage:	Not reported
Future use residential acreage:	Not reported
Future use commercial acreage:	Not reported
Future use industrial acreage:	Not reported
Greenspace acreage and type:	Not reported
Superfund Fed. landowner flag:	Not reported

FINDS:

Registry ID: 110054365414

Environmental Interest/Information System
US EPA Assessment, Cleanup and Redevelopment Exchange System (ACRES) is an federal online database for Brownfields Grantees to electronically submit data directly to EPA.

I47 **QUINLAN RUSSELL** **RCRA-TSDF** **1000235508**
WNW **5 CROSS ST** **CERC-NFRAP** **CTD000842906**
< 1/8 **MERIDEN, CT 06450** **CORRACTS**
0.117 mi. **RCRA NonGen / NLR**
619 ft. **Site 3 of 9 in cluster I** **FINDS**
RAATS
Relative: **NY MANIFEST**
Higher **2020 COR ACTION**

Actual:
150 ft.

RCRA-TSDF:

Date form received by agency:	02/24/1981
Facility name:	QUINLAN RUSSELL
Facility address:	5 CROSS ST MERIDEN, CT 06450
EPA ID:	CTD000842906
Mailing address:	COLONY ST MERIDEN, CT 06450
Contact:	STUART GRANDY
Contact address:	PO BOX 943 MERIDEN, CT 06450
Contact country:	US
Contact telephone:	(203) 235-7927
Contact email:	Not reported
EPA Region:	01

QUINLAN RUSSELL (Continued) **1000235508**

Land type: Private
Classification: TSDF
Description: Handler is engaged in the treatment, storage or disposal of hazardous waste
Classification: Non-Generator
Description: Handler: Non-Generators do not presently generate hazardous waste

Owner/Operator Summary:
Owner/operator name: J B COGGINS MANUFACTURING COMPANY
Owner/operator address: PO BOX 943
OPERCITY, CT 99999
Owner/operator country: Not reported
Owner/operator telephone: (203) 235-7927
Legal status: Private
Owner/Operator Type: Operator
Owner/Op start date: Not reported
Owner/Op end date: Not reported

Owner/operator name: RUSSELL QUINLAN
Owner/operator address: PO BOX 943
MERIDEN, CT 06450
Owner/operator country: Not reported
Owner/operator telephone: (203) 235-7927
Legal status: Private
Owner/Operator Type: Owner
Owner/Op start date: Not reported
Owner/Op end date: Not reported

Handler Activities Summary:
U.S. importer of hazardous waste: No
Mixed waste (haz. and radioactive): No
Recycler of hazardous waste: No
Transporter of hazardous waste: No
Treater, storer or disposer of HW: Yes
Underground injection activity: No
On-site burner exemption: No
Furnace exemption: No
Used oil fuel burner: No
Used oil processor: No
User oil refiner: No
Used oil fuel marketer to burner: No
Used oil Specification marketer: No
Used oil transfer facility: No
Used oil transporter: No

Historical Generators:
Date form received by agency: 08/18/1980
Facility name: QUINLAN RUSSELL
Classification: Not a generator, verified

Hazardous Waste Summary:
Waste code: F006
Waste name: WASTEWATER TREATMENT SLUDGES FROM ELECTROPLATING OPERATIONS EXCEPT FROM THE FOLLOWING PROCESSES: (1) SULFURIC ACID ANODIZING OF ALUMINUM; (2) TIN PLATING ON CARBON STEEL; (3) ZINC PLATING (SEGREGATED BASIS)

QUINLAN RUSSELL (Continued) **1000235508**

ON CARBON STEEL; (4) ALUMINUM OR ZINC-ALUMINUM PLATING ON CARBON STEEL; (5) CLEANING/STRIPPING ASSOCIATED WITH TIN, ZINC AND ALUMINUM PLATING ON CARBON STEEL; AND (6) CHEMICAL ETCHING AND MILLING OF ALUMINUM.

Waste code: F006
Waste name: WASTEWATER TREATMENT SLUDGES FROM ELECTROPLATING OPERATIONS EXCEPT FROM THE FOLLOWING PROCESSES: (1) SULFURIC ACID ANODIZING OF ALUMINUM; (2) TIN PLATING ON CARBON STEEL; (3) ZINC PLATING (SEGREGATED BASIS) ON CARBON STEEL; (4) ALUMINUM OR ZINC-ALUMINUM PLATING ON CARBON STEEL; (5) CLEANING/STRIPPING ASSOCIATED WITH TIN, ZINC AND ALUMINUM PLATING ON CARBON STEEL; AND (6) CHEMICAL ETCHING AND MILLING OF ALUMINUM.

Waste code: F007
Waste name: SPENT CYANIDE PLATING BATH SOLUTIONS FROM ELECTROPLATING OPERATIONS

Waste code: F008
Waste name: PLATING BATH RESIDUES FROM THE BOTTOM OF PLATING BATHS FROM ELECTROPLATING OPERATIONS WHERE CYANIDES ARE USED IN THE PROCESS.

Waste code: F009
Waste name: SPENT STRIPPING AND CLEANING BATH SOLUTIONS FROM ELECTROPLATING OPERATIONS WHERE CYANIDES ARE USED IN THE PROCESS.

Corrective Action Summary:
Event date: 08/27/1993
Event: RFA Completed, Assessment was an RFA.

Event date: 09/10/1993
Event: CA Prioritization, Facility or area was assigned a medium corrective action priority.

Facility Has Received Notices of Violations:
Regulation violated: SR - 22a-449(c)-105(h)
Area of violation: TSD - General
Date violation determined: 01/24/2005
Date achieved compliance: Not reported
Violation lead agency: State
Enforcement action: WRITTEN INFORMAL
Enforcement action date: 01/27/2005
Enf. disposition status: Not reported
Enf. disp. status date: Not reported
Enforcement lead agency: State
Proposed penalty amount: Not reported
Final penalty amount: Not reported
Paid penalty amount: Not reported

Regulation violated: Not reported
Area of violation: TSD - General
Date violation determined: 11/20/1990
Date achieved compliance: 03/30/1994
Violation lead agency: State
Enforcement action: Not reported
Enforcement action date: Not reported
Enf. disposition status: Not reported

QUINLAN RUSSELL (Continued) **1000235508**

Enf. disp. status date: Not reported
Enforcement lead agency: Not reported
Proposed penalty amount: Not reported
Final penalty amount: Not reported
Paid penalty amount: Not reported

Regulation violated: Not reported
Area of violation: TSD - General
Date violation determined: 12/02/1986
Date achieved compliance: 03/30/1994
Violation lead agency: State
Enforcement action: Not reported
Enforcement action date: Not reported
Enf. disposition status: Not reported
Enf. disp. status date: Not reported
Enforcement lead agency: Not reported
Proposed penalty amount: Not reported
Final penalty amount: Not reported
Paid penalty amount: Not reported

Regulation violated: Not reported
Area of violation: TSD IS-Ground-Water Monitoring
Date violation determined: 11/05/1985
Date achieved compliance: 02/05/1986
Violation lead agency: State
Enforcement action: WRITTEN INFORMAL
Enforcement action date: 01/27/1986
Enf. disposition status: Not reported
Enf. disp. status date: Not reported
Enforcement lead agency: State
Proposed penalty amount: Not reported
Final penalty amount: Not reported
Paid penalty amount: Not reported

Regulation violated: Not reported
Area of violation: TSD - General
Date violation determined: 11/05/1985
Date achieved compliance: 03/30/1994
Violation lead agency: State
Enforcement action: Not reported
Enforcement action date: Not reported
Enf. disposition status: Not reported
Enf. disp. status date: Not reported
Enforcement lead agency: Not reported
Proposed penalty amount: Not reported
Final penalty amount: Not reported
Paid penalty amount: Not reported

Regulation violated: Not reported
Area of violation: Formal Enforcement Agreement or Order
Date violation determined: 11/05/1985
Date achieved compliance: 03/30/1994
Violation lead agency: State
Enforcement action: Not reported
Enforcement action date: Not reported
Enf. disposition status: Not reported
Enf. disp. status date: Not reported

QUINLAN RUSSELL (Continued) **1000235508**

Enforcement lead agency: Not reported
Proposed penalty amount: Not reported
Final penalty amount: Not reported
Paid penalty amount: Not reported

Regulation violated: Not reported
Area of violation: TSD - General
Date violation determined: 07/11/1985
Date achieved compliance: 03/30/1994
Violation lead agency: State
Enforcement action: Not reported
Enforcement action date: Not reported
Enf. disposition status: Not reported
Enf. disp. status date: Not reported
Enforcement lead agency: Not reported
Proposed penalty amount: Not reported
Final penalty amount: Not reported
Paid penalty amount: Not reported

Regulation violated: Not reported
Area of violation: TSD IS-Ground-Water Monitoring
Date violation determined: 04/26/1985
Date achieved compliance: 03/30/1994
Violation lead agency: State
Enforcement action: Not reported
Enforcement action date: Not reported
Enf. disposition status: Not reported
Enf. disp. status date: Not reported
Enforcement lead agency: Not reported
Proposed penalty amount: Not reported
Final penalty amount: Not reported
Paid penalty amount: Not reported

Regulation violated: Not reported
Area of violation: TSD - General
Date violation determined: 11/19/1984
Date achieved compliance: 07/15/1987
Violation lead agency: State
Enforcement action: WRITTEN INFORMAL
Enforcement action date: 01/22/1985
Enf. disposition status: Not reported
Enf. disp. status date: Not reported
Enforcement lead agency: State
Proposed penalty amount: Not reported
Final penalty amount: Not reported
Paid penalty amount: Not reported

Regulation violated: Not reported
Area of violation: TSD IS-Ground-Water Monitoring
Date violation determined: 11/19/1984
Date achieved compliance: 02/05/1986
Violation lead agency: State
Enforcement action: WRITTEN INFORMAL
Enforcement action date: 01/27/1986
Enf. disposition status: Not reported
Enf. disp. status date: Not reported
Enforcement lead agency: State

QUINLAN RUSSELL (Continued) **1000235508**

Proposed penalty amount: Not reported
Final penalty amount: Not reported
Paid penalty amount: Not reported

Regulation violated: Not reported
Area of violation: TSD IS-Ground-Water Monitoring
Date violation determined: 11/19/1984
Date achieved compliance: 03/30/1994
Violation lead agency: State
Enforcement action: Not reported
Enforcement action date: Not reported
Enf. disposition status: Not reported
Enf. disp. status date: Not reported
Enforcement lead agency: Not reported
Proposed penalty amount: Not reported
Final penalty amount: Not reported
Paid penalty amount: Not reported

Regulation violated: Not reported
Area of violation: TSD IS-Ground-Water Monitoring
Date violation determined: 07/13/1984
Date achieved compliance: 04/26/1985
Violation lead agency: State
Enforcement action: WRITTEN INFORMAL
Enforcement action date: 07/23/1984
Enf. disposition status: Not reported
Enf. disp. status date: Not reported
Enforcement lead agency: State
Proposed penalty amount: Not reported
Final penalty amount: Not reported
Paid penalty amount: Not reported

Regulation violated: Not reported
Area of violation: TSD - Financial Requirements
Date violation determined: 01/26/1984
Date achieved compliance: 03/30/1994
Violation lead agency: State
Enforcement action: Not reported
Enforcement action date: Not reported
Enf. disposition status: Not reported
Enf. disp. status date: Not reported
Enforcement lead agency: Not reported
Proposed penalty amount: Not reported
Final penalty amount: Not reported
Paid penalty amount: Not reported

Regulation violated: Not reported
Area of violation: TSD - General
Date violation determined: 01/26/1984
Date achieved compliance: 03/30/1994
Violation lead agency: State
Enforcement action: Not reported
Enforcement action date: Not reported
Enf. disposition status: Not reported
Enf. disp. status date: Not reported
Enforcement lead agency: Not reported
Proposed penalty amount: Not reported

QUINLAN RUSSELL (Continued) **1000235508**

Final penalty amount: Not reported
Paid penalty amount: Not reported

Regulation violated: Not reported
Area of violation: TSD - Closure/Post-Closure
Date violation determined: 01/26/1984
Date achieved compliance: 03/30/1994
Violation lead agency: State
Enforcement action: Not reported
Enforcement action date: Not reported
Enf. disposition status: Not reported
Enf. disp. status date: Not reported
Enforcement lead agency: Not reported
Proposed penalty amount: Not reported
Final penalty amount: Not reported
Paid penalty amount: Not reported

Evaluation Action Summary:
Evaluation date: 01/24/2005
Evaluation: NON-FINANCIAL RECORD REVIEW
Area of violation: TSD - General
Date achieved compliance: Not reported
Evaluation lead agency: State

Evaluation date: 02/17/1999
Evaluation: FOCUSED COMPLIANCE INSPECTION
Area of violation: Not reported
Date achieved compliance: Not reported
Evaluation lead agency: State

Evaluation date: 03/30/1994
Evaluation: COMPLIANCE EVALUATION INSPECTION ON-SITE
Area of violation: Not reported
Date achieved compliance: Not reported
Evaluation lead agency: State

Evaluation date: 11/20/1990
Evaluation: COMPLIANCE EVALUATION INSPECTION ON-SITE
Area of violation: TSD - General
Date achieved compliance: 03/30/1994
Evaluation lead agency: State

Evaluation date: 06/17/1988
Evaluation: NON-FINANCIAL RECORD REVIEW
Area of violation: Not reported
Date achieved compliance: Not reported
Evaluation lead agency: State

Evaluation date: 12/02/1986
Evaluation: COMPLIANCE SCHEDULE EVALUATION
Area of violation: Not reported
Date achieved compliance: Not reported
Evaluation lead agency: State

Evaluation date: 12/02/1986
Evaluation: COMPLIANCE EVALUATION INSPECTION ON-SITE
Area of violation: TSD - General

QUINLAN RUSSELL (Continued) **1000235508**

Date achieved compliance: 03/30/1994
Evaluation lead agency: State

Evaluation date: 11/05/1985
Evaluation: COMPLIANCE SCHEDULE EVALUATION
Area of violation: Formal Enforcement Agreement or Order
Date achieved compliance: 03/30/1994
Evaluation lead agency: State

Evaluation date: 11/05/1985
Evaluation: COMPLIANCE EVALUATION INSPECTION ON-SITE
Area of violation: TSD IS-Ground-Water Monitoring
Date achieved compliance: 02/05/1986
Evaluation lead agency: State

Evaluation date: 11/05/1985
Evaluation: COMPLIANCE EVALUATION INSPECTION ON-SITE
Area of violation: TSD - General
Date achieved compliance: 03/30/1994
Evaluation lead agency: State

Evaluation date: 07/11/1985
Evaluation: NON-FINANCIAL RECORD REVIEW
Area of violation: TSD - General
Date achieved compliance: 03/30/1994
Evaluation lead agency: State

Evaluation date: 04/26/1985
Evaluation: GROUNDWATER MONITORING EVALUATION
Area of violation: TSD IS-Ground-Water Monitoring
Date achieved compliance: 03/30/1994
Evaluation lead agency: State

Evaluation date: 11/19/1984
Evaluation: COMPLIANCE EVALUATION INSPECTION ON-SITE
Area of violation: TSD IS-Ground-Water Monitoring
Date achieved compliance: 02/05/1986
Evaluation lead agency: State

Evaluation date: 11/19/1984
Evaluation: COMPLIANCE EVALUATION INSPECTION ON-SITE
Area of violation: TSD - General
Date achieved compliance: 07/15/1987
Evaluation lead agency: State

Evaluation date: 11/19/1984
Evaluation: COMPLIANCE EVALUATION INSPECTION ON-SITE
Area of violation: TSD IS-Ground-Water Monitoring
Date achieved compliance: 03/30/1994
Evaluation lead agency: State

Evaluation date: 07/13/1984
Evaluation: NON-FINANCIAL RECORD REVIEW
Area of violation: TSD IS-Ground-Water Monitoring
Date achieved compliance: 04/26/1985
Evaluation lead agency: State

QUINLAN RUSSELL (Continued) **1000235508**

Evaluation date: 01/26/1984
Evaluation: COMPLIANCE EVALUATION INSPECTION ON-SITE
Area of violation: TSD - Closure/Post-Closure
Date achieved compliance: 03/30/1994
Evaluation lead agency: State

Evaluation date: 01/26/1984
Evaluation: COMPLIANCE EVALUATION INSPECTION ON-SITE
Area of violation: TSD - Financial Requirements
Date achieved compliance: 03/30/1994
Evaluation lead agency: State

Evaluation date: 01/26/1984
Evaluation: COMPLIANCE EVALUATION INSPECTION ON-SITE
Area of violation: TSD - General
Date achieved compliance: 03/30/1994
Evaluation lead agency: State

CERC-NFRAP:
Site ID: 0101887
Federal Facility: Not a Federal Facility
NPL Status: Not on the NPL
Non NPL Status: Deferred to RCRA

CERCLIS-NFRAP Site Contact Details:
Contact Sequence ID: 13326718.00000
Person ID: 13004278.00000

CERCLIS-NFRAP Site Alias Name(s):
Alias Name: COGGINS, J.C.
Alias Address: Not reported
NEW HAVEN, CT

Alias Name: COGGINS, J.C.
Alias Address: 5 CROSS STREET
MERIDEN, CT 06450

Program Priority:
Description: Environmental Justice Indicator

CERCLIS-NFRAP Assessment History:
Action: DISCOVERY
Date Started: / /
Date Completed: 01/17/90
Priority Level: Not reported

Action: ARCHIVE SITE
Date Started: / /
Date Completed: 01/25/96
Priority Level: Not reported

Action: PRELIMINARY ASSESSMENT
Date Started: / /
Date Completed: 06/21/90
Priority Level: Deferred to RCRA (Subtitle C)

QUINLAN RUSSELL (Continued) **1000235508**

CORRACTS:

EPA ID:	CTD000842906
EPA Region:	01
Area Name:	ENTIRE FACILITY
Actual Date:	19930827
Action:	CA050RF - RFA Completed, Assessment was an RFA
NAICS Code(s):	Not reported
Original schedule date:	Not reported
Schedule end date:	Not reported

EPA ID:	CTD000842906
EPA Region:	01
Area Name:	ENTIRE FACILITY
Actual Date:	19930910
Action:	CA075ME - CA Prioritization, Facility or area was assigned a medium corrective action priority
NAICS Code(s):	Not reported
Original schedule date:	Not reported
Schedule end date:	Not reported

FINDS:

Registry ID: 110000610633

Environmental Interest/Information System
RCRAInfo is a national information system that supports the Resource Conservation and Recovery Act (RCRA) program through the tracking of events and activities related to facilities that generate, transport, and treat, store, or dispose of hazardous waste. RCRAInfo allows RCRA program staff to track the notification, permit, compliance, and corrective action activities required under RCRA.

NY MANIFEST:

EPA ID:	CTD000842906
Country:	USA
Mailing Name:	COGGINS JB CO
Mailing Contact:	COOKE JOHN PLATING SUPERV
Mailing Address:	5 CROSS STREET
Mailing Address 2:	Not reported
Mailing City:	MERIDEN
Mailing State:	CT
Mailing Zip:	06450
Mailing Zip4:	Not reported
Mailing Country:	USA
Mailing Phone:	203-235-7927

Document ID:	NYO3102444
Manifest Status:	Completed copy
Trans1 State ID:	NYMA025
Trans2 State ID:	NYMA025
Generator Ship Date:	830811
Trans1 Recv Date:	830811

QUINLAN RUSSELL (Continued) **1000235508**

Trans2 Recv Date:	830811
TSD Site Recv Date:	830812
Part A Recv Date:	030819
Part B Recv Date:	030819
Generator EPA ID:	CTD000842906
Trans1 EPA ID:	CTD046236550
Trans2 EPA ID:	MAD084814136
TSDF ID:	NYD049836679
Waste Code:	D008 - LEAD 5.0 MG/L TCLP
Quantity:	39340
Units:	P - Pounds
Number of Containers:	001
Container Type:	CM - Metal boxes, cases, roll-offs
Handling Method:	L Landfill.
Specific Gravity:	100
Year:	83

Document ID:	NYO3102453
Manifest Status:	Completed copy
Trans1 State ID:	NYMA025
Trans2 State ID:	Not reported
Generator Ship Date:	830816
Trans1 Recv Date:	830816
Trans2 Recv Date:	830816
TSD Site Recv Date:	830817
Part A Recv Date:	030829
Part B Recv Date:	030829
Generator EPA ID:	CTD000842906
Trans1 EPA ID:	CTD046236550
Trans2 EPA ID:	MAD084814136
TSDF ID:	NYD049836679
Waste Code:	D008 - LEAD 5.0 MG/L TCLP
Quantity:	45800
Units:	P - Pounds
Number of Containers:	001
Container Type:	CM - Metal boxes, cases, roll-offs
Handling Method:	L Landfill.
Specific Gravity:	100
Year:	83

Document ID:	NYO3102462
Manifest Status:	Completed copy
Trans1 State ID:	NYMA025
Trans2 State ID:	Not reported
Generator Ship Date:	830811
Trans1 Recv Date:	830811
Trans2 Recv Date:	830815
TSD Site Recv Date:	830815
Part A Recv Date:	030822
Part B Recv Date:	030822
Generator EPA ID:	CTD000842906
Trans1 EPA ID:	CTD046236550
Trans2 EPA ID:	MAD084814136
TSDF ID:	NYD049836679
Waste Code:	D008 - LEAD 5.0 MG/L TCLP

QUINLAN RUSSELL (Continued) **1000235508**

Quantity:	45800
Units:	P - Pounds
Number of Containers:	001
Container Type:	CM - Metal boxes, cases, roll-offs
Handling Method:	L Landfill.
Specific Gravity:	100
Year:	83

Document ID:	NYO3102471
Manifest Status:	Completed copy
Trans1 State ID:	NYMA025
Trans2 State ID:	Not reported
Generator Ship Date:	830809
Trans1 Recv Date:	830809
Trans2 Recv Date:	Not reported
TSD Site Recv Date:	830810
Part A Recv Date:	030819
Part B Recv Date:	030819
Generator EPA ID:	CTD000842906
Trans1 EPA ID:	MAD084814136
Trans2 EPA ID:	Not reported
TSDF ID:	NYD049836679
Waste Code:	D008 - LEAD 5.0 MG/L TCLP
Quantity:	33640
Units:	P - Pounds
Number of Containers:	001
Container Type:	CM - Metal boxes, cases, roll-offs
Handling Method:	L Landfill.
Specific Gravity:	100
Year:	83

Document ID:	NYO3102489
Manifest Status:	Completed copy
Trans1 State ID:	NYMA025
Trans2 State ID:	Not reported
Generator Ship Date:	830809
Trans1 Recv Date:	830809
Trans2 Recv Date:	Not reported
TSD Site Recv Date:	830810
Part A Recv Date:	030819
Part B Recv Date:	030819
Generator EPA ID:	CTD000842906
Trans1 EPA ID:	MAD084814136
Trans2 EPA ID:	Not reported
TSDF ID:	NYD049836679
Waste Code:	D008 - LEAD 5.0 MG/L TCLP
Quantity:	57960
Units:	P - Pounds
Number of Containers:	001
Container Type:	CM - Metal boxes, cases, roll-offs
Handling Method:	L Landfill.
Specific Gravity:	100
Year:	83

QUINLAN RUSSELL (Continued) **1000235508**

Document ID:	NYO3102516
Manifest Status:	Completed copy
Trans1 State ID:	NYMA025
Trans2 State ID:	NYMA025
Generator Ship Date:	830820
Trans1 Recv Date:	830820
Trans2 Recv Date:	830821
TSD Site Recv Date:	830822
Part A Recv Date:	030829
Part B Recv Date:	030829
Generator EPA ID:	CTD000842906
Trans1 EPA ID:	CTD046236550
Trans2 EPA ID:	MAD084814136
TSDF ID:	NYD049836679
Waste Code:	D008 - LEAD 5.0 MG/L TCLP
Quantity:	00025
Units:	Y - Cubic yards* (.85 tons)
Number of Containers:	001
Container Type:	CM - Metal boxes, cases, roll-offs
Handling Method:	L Landfill.
Specific Gravity:	100
Year:	83

Document ID:	NYO3102525
Manifest Status:	Completed copy
Trans1 State ID:	NYMA025
Trans2 State ID:	NYMA025
Generator Ship Date:	830820
Trans1 Recv Date:	830820
Trans2 Recv Date:	830821
TSD Site Recv Date:	830822
Part A Recv Date:	030829
Part B Recv Date:	030829
Generator EPA ID:	CTD000842906
Trans1 EPA ID:	CTD046236550
Trans2 EPA ID:	MAD084814136
TSDF ID:	NYD049836679
Waste Code:	D008 - LEAD 5.0 MG/L TCLP
Quantity:	00025
Units:	Y - Cubic yards* (.85 tons)
Number of Containers:	001
Container Type:	CM - Metal boxes, cases, roll-offs
Handling Method:	L Landfill.
Specific Gravity:	100
Year:	83

Document ID:	NYO3102552
Manifest Status:	Completed copy
Trans1 State ID:	NYMA025
Trans2 State ID:	Not reported
Generator Ship Date:	830813
Trans1 Recv Date:	830813
Trans2 Recv Date:	830815
TSD Site Recv Date:	830815
Part A Recv Date:	030822

QUINLAN RUSSELL (Continued) **1000235508**

Part B Recv Date:	030822
Generator EPA ID:	CTD000842906
Trans1 EPA ID:	CTD046236550
Trans2 EPA ID:	MAD084814136
TSDF ID:	NYD049836679
Waste Code:	D008 - LEAD 5.0 MG/L TCLP
Quantity:	39340
Units:	P - Pounds
Number of Containers:	001
Container Type:	CM - Metal boxes, cases, roll-offs
Handling Method:	L Landfill.
Specific Gravity:	100
Year:	83

Document ID:	NYO3031947
Manifest Status:	Completed copy
Trans1 State ID:	MA025
Trans2 State ID:	Not reported
Generator Ship Date:	821208
Trans1 Recv Date:	821208
Trans2 Recv Date:	Not reported
TSD Site Recv Date:	821209
Part A Recv Date:	Not reported
Part B Recv Date:	Not reported
Generator EPA ID:	CTD000842906
Trans1 EPA ID:	MAD084814136
Trans2 EPA ID:	Not reported
TSDF ID:	NYD049836679
Waste Code:	D008 - LEAD 5.0 MG/L TCLP
Quantity:	00025
Units:	Y - Cubic yards* (.85 tons)
Number of Containers:	001
Container Type:	CM - Metal boxes, cases, roll-offs
Handling Method:	L Landfill.
Specific Gravity:	100
Year:	82

Document ID:	NYO3031956
Manifest Status:	Completed copy
Trans1 State ID:	MA025
Trans2 State ID:	Not reported
Generator Ship Date:	821213
Trans1 Recv Date:	821213
Trans2 Recv Date:	Not reported
TSD Site Recv Date:	821214
Part A Recv Date:	Not reported
Part B Recv Date:	Not reported
Generator EPA ID:	CTD000842906
Trans1 EPA ID:	MAD084814136
Trans2 EPA ID:	Not reported
TSDF ID:	NYD049836679
Waste Code:	D008 - LEAD 5.0 MG/L TCLP
Quantity:	00030
Units:	Y - Cubic yards* (.85 tons)
Number of Containers:	001

QUINLAN RUSSELL (Continued) **1000235508**

Container Type: CM - Metal boxes, cases, roll-offs
Handling Method: L Landfill.
Specific Gravity: 100
Year: 82

Document ID: NYO3031965
Manifest Status: Completed copy
Trans1 State ID: MA 025
Trans2 State ID: Not reported
Generator Ship Date: 821213
Trans1 Recv Date: 821213
Trans2 Recv Date: Not reported
TSD Site Recv Date: 821214
Part A Recv Date: Not reported
Part B Recv Date: Not reported
Generator EPA ID: CTD000842906
Trans1 EPA ID: MAD084814136
Trans2 EPA ID: Not reported
TSDF ID: NYD049836679
Waste Code: D008 - LEAD 5.0 MG/L TCLP
Quantity: 00030
Units: Y - Cubic yards* (.85 tons)
Number of Containers: 001
Container Type: CM - Metal boxes, cases, roll-offs
Handling Method: L Landfill.
Specific Gravity: 100
Year: 82

Document ID: NYO3031974
Manifest Status: Completed copy
Trans1 State ID: MA025
Trans2 State ID: Not reported
Generator Ship Date: 821208
Trans1 Recv Date: 821208
Trans2 Recv Date: Not reported
TSD Site Recv Date: 821209
Part A Recv Date: Not reported
Part B Recv Date: Not reported
Generator EPA ID: CTD000842906
Trans1 EPA ID: MAD084814136
Trans2 EPA ID: Not reported
TSDF ID: NYD049836679
Waste Code: D008 - LEAD 5.0 MG/L TCLP
Quantity: 00030
Units: Y - Cubic yards* (.85 tons)
Number of Containers: 001
Container Type: CM - Metal boxes, cases, roll-offs
Handling Method: L Landfill.
Specific Gravity: 100
Year: 82

2020 COR ACTION:
EPA ID: CTD000842906
Region: 1
Action: Not reported

I48 WNW < 1/8 0.117 mi. 619 ft. | **RUSSELL J QUINLAN**
5-31 CROSS ST
MERIDEN, CT 06450 | **CT MANIFEST** | **S109740623**
N/A

Site 4 of 9 in cluster I

Relative: Higher

Actual: 150 ft.

CT MANIFEST:

Waste:

Manifest No:	CTC0159250
Year:	1990
Waste Occurence:	1
UNNA:	9189
Hazard Class:	ORM-E
US Dot Description:	HAZARDOUS WASTE LIQUID NOS
No of Containers:	001
Container Type:	TT
Quantity:	1873
Weight/Volume:	G
Additional Description:	Y
Handling Code:	T01
Date Record Was Last Modified:	2004-04-27 00:00:00
DEO Who Last Modified Record:	IG

Waste CD:

Manifest No:	CTC0159250
Year:	1990
Waste Occurence:	1
EPA Waste Code:	D004
Recycled Waste?:	False
Date Record Was Last Modified:	2004-04-27 00:00:00
DEO Who Last Modified Record:	IG

Detail:

Year:	1990
Manifest ID:	CTC0159250
TSDF EPA ID:	CTD072138969
TSDF Name:	ENVIRONMENTAL WASTE RESOURCES INC
TSDF Address:	130 FREIGHT ST
TSDF City,St,Zip:	WATERBURY, CT 06702
TSDF Country:	USA
TSDF Telephone:	Not reported
Transport Date:	10/02/1990
Transporter EPA ID:	MAD052924495
Transporter Name:	ZECCO INC D/B/A NORTHBORO WASTE DISPOSAL
Transporter Country:	USA
Transporter Phone:	Not reported
Trans 2 Date:	Not reported
Trans 2 EPA ID:	Not reported
Trans 2 Name:	Not reported
Trans 2 Address:	Not reported
Trans 2 City,St,Zip:	CT
Trans 2 Country:	USA
Trans 2 Phone:	Not reported
EPA ID:	CTP000011527
Generator Phone:	2032387054
Generator Mailing Addr:	5-31 CROSS ST
Generator Mailing Town:	MERIDEN
Generator Mailing State:	CT

RUSSELL J QUINLAN (Continued) **S109740623**

Generator Mailing Zip:	06450
Generator Mailing Country:	USA
Special Handling:	Yes
Discrepancies:	No
Date Shipped:	10/02/1990
Date Received:	10/11/1990
Last modified date:	04/27/2004
Last modified by:	IG
Comments:	Not reported

I49 WNW < 1/8 0.117 mi. 619 ft. **J. B. COGGINS CO.** **CT SHWS** **S104254245**
5 CROSS STREET **CT SDADB** **N/A**
MERIDEN, CT **CT CPCS**

Site 5 of 9 in cluster I

Relative: Higher

Actual: 150 ft.

SHWS:

State ID:	228
PTP Id Number:	Not reported
WPC Number:	Not reported
EPA ID:	CTD000842906
PO Office:	Not reported
Lat/Long:	41.55/-72.7917
Location Method:	UNK
Groundwater Class:	Not reported
Surface Water Qualification:	Not reported
Waste Category:	METALS, MOH SLUDGE
Disposal Method:	LAGOON, IMPOUNDMENT
Sample:	False
Other Dept of Env. Protection:	RCRA
Updated By:	Not reported
Update Program:	Not reported
Date Updated:	Not reported
Duplicate:	False
Program:	SUPERFUND
Inventory Date:	7/6/1987
On Inventory:	True
Assessed:	True
87 Group:	RC
87 Origin:	INVENTORY
On 87:	True
Comments:	ALL WASTE REMOVED PURSUANT TO CT HAZARDOUS WASTE MANAGEMENT REGULATIONS IN 6/12/85. ADDRESS ON TRANSFER FORM 531 CROSS STREET. 5-31 CROSS STREET

Site Discovery and Assessment:

Facility ID:	228
Rem Master ID:	328
PTP Id:	Not reported
WPC Number:	Not reported
Postal District:	Not reported
Latitude:	41.55
Longitude:	-72.7917
Lat/Long Determined By:	UNK
Ground Water Quality Classification:	Not reported
Surface Water Quality Classification:	Not reported

J. B. COGGINS CO. (Continued) **S104254245**

Waste Type:	METALS, MOH SLUDGE
Disposal:	LAGOON, IMPOUNDMENT
Sample Data Available:	False
Updated By:	Not reported
Update Program:	Not reported
Updated:	Not reported
Date Created:	Not reported
Duplicate:	False
EPA CERCLIS Id:	Not reported
Number EPA RCRIS Id:	Not reported
Site on EPA's CERCLIS:	True
Site Archived from CERCLIS:	False
Archive Date:	Not reported
EPA's Removal at Site:	False
Deferred to another EPA Program:	True
EPA Env Priority Initiative Site:	False
Federal Facility:	False
Site on EPA's National Priority List:	False
Part of an NPL site:	False
RCRA Generator Status:	GEN
RCRA Permit Status:	Not reported
Referral Id:	223
Source of referral:	SUPERFUND
Date Received:	7/6/1987
Staff Assigned:	DEP
Remediation Program:	SUPERFUND
Date dt_assigned:	7/6/1987
Remediation Complete Approved DEP/Verified by LEP:	7/6/1987
Outcome:	INVENTORY
Remedial Id:	Not reported
PTP Id:	Not reported
Remediation Program:	Not reported
Remediation Program Entered:	Not reported
Staff Assigned:	Not reported
Remediation Program:	Not reported
Date dt_assign:	Not reported
Project Phase:	Not reported
Order issued:	Not reported
Order Number:	Not reported
Date order issued:	Not reported
Remedial Investigation Start:	Not reported
Remedial Investigation Completed:	Not reported
Remedial Design Start:	Not reported
Remedial Design complet:	Not reported
Remedial Action Start:	Not reported
Remedial Action Completed:	Not reported
Date Oper/ maintenance Started:	Not reported
GW monitoring:	Not reported
Remediation complete Approved DEP/Verified by LEP:	Not reported
Order Id:	Not reported
Order Number:	Not reported
Date order issued:	Not reported
Staff Assigned:	Not reported
Type of Order:	Not reported
Order Respondent:	Not reported
Admin Appeal Date:	Not reported
Date of Admin Appeal Ruling:	Not reported

J. B. COGGINS CO. (Continued) **S104254245**

Date of Admin Appeal Ruling:	Not reported
Date of Final Order:	Not reported
Date of Court Appeal:	Not reported
Date of Court Ruling:	Not reported
Date of Court Ruling:	Not reported
Date Order Modified:	Not reported
Date Referred to AG:	Not reported
Judgement:	Not reported
Date of AGR judgement:	Not reported
Penalty assessed:	Not reported
Order Complete:	Not reported
In compliance:	Not reported
Comments:	Not reported

SDADB:

Waste Id:	14
Waste Type:	METALS
Description:	Not reported

CPCS:

Site Type:	Sites
Lust Status:	Not reported
PTP Form:	Not reported
Program:	-1
Comments:	All Waste Removed Pursuant To Ct Hazardous Waste Management Regulations In 6/12/85.Address On Transfer Form 531 Cross Street. 5-31 Cross Street
Site Type Definition:	Inventory of Hazardous Waste Disposal Sites

---

I50
WNW
< 1/8
0.117 mi.
619 ft.

JBCM CO. (J.B. COGGINS CO.) **CT CPCS** **S109521669**
5-31 CROSS STREET **N/A**
MERIDEN, CT 06450

Site 6 of 9 in cluster I

Relative:
Higher

Actual:
150 ft.

CPCS:

Site Type:	Projects
Lust Status:	Not reported
PTP Form:	III
Program:	Property Transfer Program
Comments:	Projects
Site Type Definition:	Property Transfer Form III

I51
WNW
< 1/8
0.117 mi.
619 ft.

J B COGGINS **CT LWDS** **S109722671**
5 CROSS STREET **CT MANIFEST** **N/A**
MERIDEN, CT

Site 7 of 9 in cluster I

Relative:
Higher

Actual:
150 ft.

LWDS:

Leachate and Wastewater Number:	5206009
Status of the Discharge Activity:	Active
Leachate and Waste Flow:	Surface
Alias:	Ogle Specialty
Alias2:	Not reported

J B COGGINS (Continued) **S109722671**

Leachate and Wastewater Number:	5206010
Status of the Discharge Activity:	Inactive
Leachate and Waste Flow:	Ground
Alias:	Ogle Specialty
Alias2:	Not reported

CT MANIFEST:

Waste:

Manifest No:	CTB0005106
Year:	1985
Waste Occurence:	1
UNNA:	9189
Hazard Class:	ORM-E
US Dot Description:	HAZ WASTE LIQ NOS (NICKEL, LEAD, CHROM(
No of Containers:	001
Container Type:	TT
Quantity:	3950
Weight/Volume:	G
Additional Description:	Y
Handling Code:	T01
Date Record Was Last Modified:	2004-04-27 00:00:00
DEO Who Last Modified Record:	IG

Waste CD:

Manifest No:	CTB0005106
Year:	1985
Waste Occurence:	1
EPA Waste Code:	F006
Recycled Waste?:	False
Date Record Was Last Modified:	2004-04-27 00:00:00
DEO Who Last Modified Record:	IG

Detail:

Year:	1985
Manifest ID:	CTB0005106
TSDF EPA ID:	CTD093616613
TSDF Name:	ENVIRITE CORP
TSDF Address:	OLD RD
TSDF City,St,Zip:	THOMASTON, CT 06787
TSDF Country:	USA
TSDF Telephone:	Not reported
Transport Date:	12/27/1985
Transporter EPA ID:	CTD093616613
Transporter Name:	ENVIRITE CORP
Transporter Country:	USA
Transporter Phone:	Not reported
Trans 2 Date:	Not reported
Trans 2 EPA ID:	Not reported
Trans 2 Name:	Not reported
Trans 2 Address:	Not reported
Trans 2 City,St,Zip:	CT
Trans 2 Country:	USA
Trans 2 Phone:	Not reported
EPA ID:	CTD000842906
Generator Phone:	2032357927

J B COGGINS (Continued) **S109722671**

Generator Mailing Addr:	5-31 CROSS ST
Generator Mailing Town:	MERIDEN
Generator Mailing State:	CT
Generator Mailing Zip:	06450
Generator Mailing Country:	USA
Special Handling:	No
Discrepancies:	No
Date Shipped:	12/27/1985
Date Received:	12/27/1985
Last modified date:	04/27/2004
Last modified by:	IG
Comments:	Not reported

I52 **JBOGGINS MFGO (THE)** **CT MANIFEST** **S109722674**
WNW **5-31 CROSS ST** **N/A**
< 1/8 **MERIDEN, CT 06450**
0.117 mi.
619 ft. **Site 8 of 9 in cluster I**

Relative:
Higher

Actual:
150 ft.

CT MANIFEST:

Waste:

Manifest No:	CTC0144846
Year:	1988
Waste Occurence:	1
UNNA:	1760
Hazard Class:	CORROSIVE
US Dot Description:	WASTE LIQUID NOS
No of Containers:	001
Container Type:	TT
Quantity:	1200
Weight/Volume:	G
Additional Description:	Y
Handling Code:	S02/T01
Date Record Was Last Modified:	2004-04-27 00:00:00
DEO Who Last Modified Record:	IG

Waste CD:

Manifest No:	CTC0144846
Year:	1988
Waste Occurence:	1
EPA Waste Code:	D002
Recycled Waste?:	False
Date Record Was Last Modified:	2004-04-27 00:00:00
DEO Who Last Modified Record:	IG

Detail:

Year:	1988
Manifest ID:	CTC0144846
TSDF EPA ID:	CTD093616613
TSDF Name:	ENVIRITE CORP
TSDF Address:	OLD WATERBURY RD
TSDF City,St,Zip:	THOMASTON, CT 06787
TSDF Country:	USA
TSDF Telephone:	Not reported
Transport Date:	03/14/1988

JBOGGINS MFGO (THE) (Continued) **S109722674**

Transporter EPA ID:	CTD093616613
Transporter Name:	ENVIRITE CORP
Transporter Country:	USA
Transporter Phone:	Not reported
Trans 2 Date:	Not reported
Trans 2 EPA ID:	Not reported
Trans 2 Name:	Not reported
Trans 2 Address:	Not reported
Trans 2 City,St,Zip:	CT
Trans 2 Country:	USA
Trans 2 Phone:	Not reported
EPA ID:	CTD000842906
Generator Phone:	2032357927
Generator Mailing Addr:	5-31 CROSS ST
Generator Mailing Town:	MERIDEN
Generator Mailing State:	CT
Generator Mailing Zip:	06450
Generator Mailing Country:	USA
Special Handling:	No
Discrepancies:	No
Date Shipped:	03/14/1988
Date Received:	03/14/1988
Last modified date:	04/27/2004
Last modified by:	IG
Comments:	Not reported

Waste:

Manifest No:	CTB0057775
Year:	1987
Waste Occurence:	1
UNNA:	9189
Hazard Class:	ORM-E
US Dot Description:	HAZARDOUS WASTE SOLID, NOS
No of Containers:	001
Container Type:	CM
Quantity:	21560
Weight/Volume:	P
Additional Description:	Y
Handling Code:	T04
Date Record Was Last Modified:	2004-04-27 00:00:00
DEO Who Last Modified Record:	IG

Waste CD:

Manifest No:	CTB0057775
Year:	1987
Waste Occurence:	1
EPA Waste Code:	D008
Recycled Waste?:	False
Date Record Was Last Modified:	2004-04-27 00:00:00
DEO Who Last Modified Record:	IG

Detail:

Year:	1987
Manifest ID:	CTB0057775
TSDF EPA ID:	NYD980756415

JBOGGINS MFGO (THE) (Continued) **S109722674**

TSDF Name:	STABLEX CANADA INC
TSDF Address:	760 BOUL INDUSTRIEL BLAINVILLE
TSDF City,St,Zip:	QUEBEC, CA 00000
TSDF Country:	USA
TSDF Telephone:	Not reported
Transport Date:	02/10/1987
Transporter EPA ID:	MAD084814136
Transporter Name:	FRANKLIN PUMPING SERVICE INC
Transporter Country:	USA
Transporter Phone:	Not reported
Trans 2 Date:	Not reported
Trans 2 EPA ID:	Not reported
Trans 2 Name:	Not reported
Trans 2 Address:	Not reported
Trans 2 City,St,Zip:	CT
Trans 2 Country:	USA
Trans 2 Phone:	Not reported
EPA ID:	CTD000842906
Generator Phone:	2032357927
Generator Mailing Addr:	5-31 CROSS ST
Generator Mailing Town:	MERIDEN
Generator Mailing State:	CT
Generator Mailing Zip:	06450
Generator Mailing Country:	USA
Special Handling:	Yes
Discrepancies:	Unknown
Date Shipped:	02/10/1987
Date Received:	02/11/1987
Last modified date:	04/27/2004
Last modified by:	IG
Comments:	Not reported

Waste:

Manifest No:	CTB0046919
Year:	1986
Waste Occurence:	1
UNNA:	9189
Hazard Class:	ORM-E
US Dot Description:	HAZARDOUS WASTE LIQUID, NOS
No of Containers:	001
Container Type:	TT
Quantity:	800
Weight/Volume:	G
Additional Description:	Y
Handling Code:	T01
Date Record Was Last Modified:	2004-04-27 00:00:00
DEO Who Last Modified Record:	IG

Waste CD:

Manifest No:	CTB0046919
Year:	1986
Waste Occurence:	1
EPA Waste Code:	F006
Recycled Waste?:	False
Date Record Was Last Modified:	2004-04-27 00:00:00

JBOGGINS MFGO (THE) (Continued) **S109722674**

DEO Who Last Modified Record: IG

Detail:

Year:	1986
Manifest ID:	CTB0046919
TSDF EPA ID:	CTD093616613
TSDF Name:	ENVIRITE CORP
TSDF Address:	OLD WATERBURY RD
TSDF City,St,Zip:	THOMASTON, CT 06787
TSDF Country:	USA
TSDF Telephone:	Not reported
Transport Date:	08/19/1986
Transporter EPA ID:	CTD093616613
Transporter Name:	ENVIRITE CORP
Transporter Country:	USA
Transporter Phone:	Not reported
Trans 2 Date:	Not reported
Trans 2 EPA ID:	Not reported
Trans 2 Name:	Not reported
Trans 2 Address:	Not reported
Trans 2 City,St,Zip:	CT
Trans 2 Country:	USA
Trans 2 Phone:	Not reported
EPA ID:	CTD000842906
Generator Phone:	2032357927
Generator Mailing Addr:	5-31 CROSS ST
Generator Mailing Town:	MERIDEN
Generator Mailing State:	CT
Generator Mailing Zip:	06450
Generator Mailing Country:	USA
Special Handling:	No
Discrepancies:	No
Date Shipped:	08/19/1986
Date Received:	08/19/1986
Last modified date:	04/27/2004
Last modified by:	IG
Comments:	Not reported

Waste:

Manifest No:	CTA0041466
Year:	1984
Waste Occurence:	1
UNNA:	9189
Hazard Class:	ORM-E
US Dot Description:	HAZARDOUS WASTE SOLID NOS
No of Containers:	001
Container Type:	DT
Quantity:	20
Weight/Volume:	T
Additional Description:	Y
Handling Code:	D80,T04
Date Record Was Last Modified:	2004-04-27 00:00:00
DEO Who Last Modified Record:	IG

JBOGGINS MFGO (THE) (Continued) **S109722674**

Waste CD:

Manifest No:	CTA0041466
Year:	1984
Waste Occurence:	1
EPA Waste Code:	D008
Recycled Waste?:	False
Date Record Was Last Modified:	2004-04-27 00:00:00
DEO Who Last Modified Record:	IG

Detail:

Year:	1984
Manifest ID:	CTA0041466
TSDF EPA ID:	NYD980756415
TSDF Name:	STABLEX CANADA INC
TSDF Address:	760 BOUL INDUSTRIEL
TSDF City,St,Zip:	BLAINVILLE, QC
TSDF Country:	CAN
TSDF Telephone:	Not reported
Transport Date:	11/26/1984
Transporter EPA ID:	CTD046236550
Transporter Name:	A J COAL CO
Transporter Country:	USA
Transporter Phone:	Not reported
Trans 2 Date:	Not reported
Trans 2 EPA ID:	MAD084814136
Trans 2 Name:	FRANKLIN PUMPING SERVICE, INC.,
Trans 2 Address:	Not reported
Trans 2 City,St,Zip:	CT
Trans 2 Country:	USA
Trans 2 Phone:	Not reported
EPA ID:	CTD000842906
Generator Phone:	2032357927
Generator Mailing Addr:	5-31 CROSS ST
Generator Mailing Town:	MERIDEN
Generator Mailing State:	CT
Generator Mailing Zip:	06450
Generator Mailing Country:	USA
Special Handling:	No
Discrepancies:	No
Date Shipped:	11/26/1984
Date Received:	11/27/1984
Last modified date:	04/27/2004
Last modified by:	IG
Comments:	Not reported

K53 **EDR US Hist Auto Stat** **1015318742**
ESE **210 CENTER ST** **N/A**
< 1/8 **MERIDEN, CT 06450**
0.119 mi.
629 ft. **Site 1 of 13 in cluster K**

Relative:
Higher

Actual:
144 ft.

EDR Historical Auto Stations:

Name:	BNR MOTORS VOLKSWAGON SPECIALIST
Year:	2000
Address:	210 CENTER ST

(Continued) **1015318742**

Name: BNR MOTORS
Year: 2002
Address: 210 CENTER ST

Name: BNR MOTORS
Year: 2004
Address: 210 CENTER ST

Name: BNR MOTORS VOLKSWAGEN SPECS
Year: 2010
Address: 210 CENTER ST

K54
ESE
< 1/8
0.119 mi.
629 ft.

210 CENTER ST
MERIDEN, CT 06450

EDR US Hist Auto Stat **1015319091**
N/A

Site 2 of 13 in cluster K

Relative:
Higher

Actual:
144 ft.

EDR Historical Auto Stations:
Name: BNR MOTORS VOLKSWAGEN SPECIALIST
Year: 2008
Address: 210 CENTER ST

L55
NE
< 1/8
0.119 mi.
630 ft.

STAR CLEANERS & LAUNDROMAT
144 CAMP ST
MERIDEN, CT 06450

RCRA NonGen / NLR **1000229539**
FINDS **CTD059826313**
CT DRYCLEANERS

Site 1 of 10 in cluster L

Relative:
Higher

Actual:
149 ft.

RCRA NonGen / NLR:
Date form received by agency: 11/08/2011
Facility name: STAR CLEANERS & LAUNDROMAT
Facility address: 144 CAMP ST
MERIDEN, CT 06450
EPA ID: CTD059826313
Mailing address: CAMP ST
MERIDEN, CT 06450
Contact: LUIS CORREIA
Contact address: 144 CAMP ST
MERIDEN, CT 06450
Contact country: US
Contact telephone: (203) 238-7744
Contact email: Not reported
EPA Region: 01
Classification: Non-Generator
Description: Handler: Non-Generators do not presently generate hazardous waste

Owner/Operator Summary:
Owner/operator name: LUIS CORREIA
Owner/operator address: OWNERSTREET
OWNERCITY, CT 99999
Owner/operator country: Not reported
Owner/operator telephone: (860) 956-6090
Legal status: Private
Owner/Operator Type: Owner
Owner/Op start date: 01/01/0001

STAR CLEANERS & LAUNDROMAT (Continued) **1000229539**

Owner/Op end date: Not reported

Handler Activities Summary:

U.S. importer of hazardous waste:	No
Mixed waste (haz. and radioactive):	No
Recycler of hazardous waste:	No
Transporter of hazardous waste:	No
Treater, storer or disposer of HW:	No
Underground injection activity:	No
On-site burner exemption:	No
Furnace exemption:	No
Used oil fuel burner:	No
Used oil processor:	No
User oil refiner:	No
Used oil fuel marketer to burner:	No
Used oil Specification marketer:	No
Used oil transfer facility:	No
Used oil transporter:	No

Historical Generators:

Date form received by agency: 02/19/2002
Facility name: STAR CLEANERS & LAUNDROMAT
Classification: Small Quantity Generator

Date form received by agency: 06/20/1985
Facility name: STAR CLEANERS & LAUNDROMAT
Classification: Small Quantity Generator

Hazardous Waste Summary:

Waste code: F002
Waste name: THE FOLLOWING SPENT HALOGENATED SOLVENTS: TETRACHLOROETHYLENE, METHYLENE CHLORIDE, TRICHLOROETHYLENE, 1,1,1-TRICHLOROETHANE, CHLOROBENZENE, 1,1,2-TRICHLORO-1,2,2-TRIFLUOROETHANE, ORTHO-DICHLOROBENZENE, TRICHLOROFLUOROMETHANE, AND 1,1,2-TRICHLOROETHANE; ALL SPENT SOLVENT MIXTURES/BLENDS CONTAINING, BEFORE USE, A TOTAL OF TEN PERCENT OR MORE (BY VOLUME) OF ONE OR MORE OF THE ABOVE HALOGENATED SOLVENTS OR THOSE LISTED IN F001, F004, OR F005, AND STILL BOTTOMS FROM THE RECOVERY OF THESE SPENT SOLVENTS AND SPENT SOLVENT MIXTURES.

Violation Status: No violations found

FINDS:

Registry ID: 110002485249

Environmental Interest/Information System
RCRAInfo is a national information system that supports the Resource Conservation and Recovery Act (RCRA) program through the tracking of events and activities related to facilities that generate, transport, and treat, store, or dispose of hazardous waste. RCRAInfo allows RCRA program staff to track the notification, permit, compliance, and corrective action activities required under RCRA.

STAR CLEANERS & LAUNDROMAT (Continued) **1000229539**

Drycleaners:

Town Number:	100
Reg Code:	Unregistered Equipment
Reg Number:	1
Premises Number:	188
Year of Data:	1990
Description:	DRY CLEANING: PERCHLOROETHYLEN
Owner Name:	KINGS CLEANERS
Owner Address:	144 CAMP ST
Owner City,St,Zip:	MERIDEN, CT 6450

L56
NE
< 1/8
0.119 mi.
630 ft.

NANFITOS CLEANERS **RCRA NonGen / NLR** **1000229540**
144 CAMP ST **CTD982715492**
MERIDEN, CT 06450

Site 2 of 10 in cluster L

Relative:
Higher

Actual:
149 ft.

RCRA NonGen / NLR:

Date form received by agency:	05/01/1989
Facility name:	NANFITOS CLEANERS
Facility address:	144 CAMP ST MERIDEN, CT 06450
EPA ID:	CTD982715492
Mailing address:	CAMP ST MERIDEN, CT 06450
Contact:	BARBARA CASSONE
Contact address:	144 CAMP ST MERIDEN, CT 06450
Contact country:	US
Contact telephone:	(203) 235-3956
Contact email:	Not reported
EPA Region:	01
Classification:	Non-Generator
Description:	Handler: Non-Generators do not presently generate hazardous waste

Owner/Operator Summary:

Owner/operator name:	NANFITO VINCENT
Owner/operator address:	OWNERSTREET OWNERCITY, CT 99999
Owner/operator country:	Not reported
Owner/operator telephone:	(203) 555-1212
Legal status:	Private
Owner/Operator Type:	Owner
Owner/Op start date:	Not reported
Owner/Op end date:	Not reported

Handler Activities Summary:

U.S. importer of hazardous waste:	No
Mixed waste (haz. and radioactive):	No
Recycler of hazardous waste:	No
Transporter of hazardous waste:	No
Treater, storer or disposer of HW:	No
Underground injection activity:	No
On-site burner exemption:	No
Furnace exemption:	No
Used oil fuel burner:	No

NANFITOS CLEANERS (Continued) **1000229540**

Used oil processor: No
User oil refiner: No
Used oil fuel marketer to burner: No
Used oil Specification marketer: No
Used oil transfer facility: No
Used oil transporter: No

Hazardous Waste Summary:
Waste code: F002
Waste name: THE FOLLOWING SPENT HALOGENATED SOLVENTS: TETRACHLOROETHYLENE, METHYLENE CHLORIDE, TRICHLOROETHYLENE, 1,1,1-TRICHLOROETHANE, CHLOROBENZENE, 1,1,2-TRICHLORO-1,2,2-TRIFLUOROETHANE, ORTHO-DICHLOROBENZENE, TRICHLOROFLUOROMETHANE, AND 1,1,2-TRICHLOROETHANE; ALL SPENT SOLVENT MIXTURES/BLENDS CONTAINING, BEFORE USE, A TOTAL OF TEN PERCENT OR MORE (BY VOLUME) OF ONE OR MORE OF THE ABOVE HALOGENATED SOLVENTS OR THOSE LISTED IN F001, F004, OR F005, AND STILL BOTTOMS FROM THE RECOVERY OF THESE SPENT SOLVENTS AND SPENT SOLVENT MIXTURES.

Violation Status: No violations found

L57
NE
< 1/8
0.119 mi.
630 ft.

KING CLEANERS AND LAUNDRY CENTER INC **CT MANIFEST** **S109727788**
144 CAMP ST **N/A**
MERIDEN, CT 06450

Site 3 of 10 in cluster L

Relative:
Higher

Actual:
149 ft.

CT MANIFEST:

Waste:
Manifest No: CTF0471067
Year: 1995
Waste Occurence: 1
UNNA: 1897
Hazard Class: 6.1
US Dot Description: WASTE TETRACHORETHYLENE
No of Containers: 002
Container Type: DF
Quantity: 390
Weight/Volume: P
Additional Description: Not reported
Handling Code: Not reported
Date Record Was Last Modified: 2004-04-26 00:00:00
DEO Who Last Modified Record: IG

Waste CD:
Manifest No: CTF0471067
Year: 1995
Waste Occurence: 1
EPA Waste Code: F002
Recycled Waste?: True
Date Record Was Last Modified: 2004-04-26 00:00:00
DEO Who Last Modified Record: IG

Detail:
Year: 1995
Manifest ID: CTF0471067
TSDF EPA ID: CTD980667927

KING CLEANERS AND LAUNDRY CENTER INC (Continued) **S109727788**

TSDF Name:	SAFETY KLEEN CORP 2 112 01
TSDF Address:	11 TIPPING DR LOT #4
TSDF City,St,Zip:	BRANFORD, CT 06405
TSDF Country:	USA
TSDF Telephone:	Not reported
Transport Date:	07/13/1995
Transporter EPA ID:	ILD984908202
Transporter Name:	SAFETY KLEEN CORP
Transporter Country:	USA
Transporter Phone:	Not reported
Trans 2 Date:	Not reported
Trans 2 EPA ID:	Not reported
Trans 2 Name:	Not reported
Trans 2 Address:	Not reported
Trans 2 City,St,Zip:	CT
Trans 2 Country:	USA
Trans 2 Phone:	Not reported
EPA ID:	CTD059826313
Generator Phone:	2032353956
Generator Mailing Addr:	144 CAMP ST
Generator Mailing Town:	MERIDEN
Generator Mailing State:	CT
Generator Mailing Zip:	06450
Generator Mailing Country:	USA
Special Handling:	Not reported
Discrepancies:	No
Date Shipped:	07/13/1995
Date Received:	07/13/1995
Last modified date:	04/26/2004
Last modified by:	IG
Comments:	Not reported

Waste:

Manifest No:	CTF0153898
Year:	1991
Waste Occurence:	1
UNNA:	1897
Hazard Class:	ORM-A
US Dot Description:	WASTE PERC
No of Containers:	001
Container Type:	DF
Quantity:	195
Weight/Volume:	P
Additional Description:	N
Handling Code:	S01
Date Record Was Last Modified:	2004-04-27 00:00:00
DEO Who Last Modified Record:	IG

Waste CD:

Manifest No:	CTF0153898
Year:	1991
Waste Occurence:	1
EPA Waste Code:	F002
Recycled Waste?:	False
Date Record Was Last Modified:	2004-04-27 00:00:00

KING CLEANERS AND LAUNDRY CENTER INC (Continued) **S109727788**

DEO Who Last Modified Record: IG

Detail:

Year:	1991
Manifest ID:	CTF0153898
TSDF EPA ID:	CTD980667927
TSDF Name:	SAFETY KLEEN CORP 2-112-01
TSDF Address:	11 TIPPING DR LOT #4
TSDF City,St,Zip:	BRANFORD, CT 06405
TSDF Country:	USA
TSDF Telephone:	Not reported
Transport Date:	11/19/1991
Transporter EPA ID:	ILD051060408
Transporter Name:	SAFETY-KLEEN CORP (TRANSPORTER ONLY)
Transporter Country:	USA
Transporter Phone:	Not reported
Trans 2 Date:	Not reported
Trans 2 EPA ID:	Not reported
Trans 2 Name:	Not reported
Trans 2 Address:	Not reported
Trans 2 City,St,Zip:	CT
Trans 2 Country:	USA
Trans 2 Phone:	Not reported
EPA ID:	CTD059826313
Generator Phone:	2032353956
Generator Mailing Addr:	144 CAMP ST
Generator Mailing Town:	MERIDEN
Generator Mailing State:	CT
Generator Mailing Zip:	06450
Generator Mailing Country:	USA
Special Handling:	No
Discrepancies:	No
Date Shipped:	11/19/1991
Date Received:	11/19/1991
Last modified date:	04/27/2004
Last modified by:	IG
Comments:	Not reported

L58 **KING CLEANERS & LAUNDRY CNTR INC** **CT MANIFEST** **S109727785**
NE **144 CAMP ST** **N/A**
< 1/8 **MERIDEN, CT 06450**
0.119 mi.
630 ft. **Site 4 of 10 in cluster L**

Relative:
Higher

Actual:
149 ft.

CT MANIFEST:

Waste:

Manifest No:	CTF0477453
Year:	1996
Waste Occurence:	1
UNNA:	1897
Hazard Class:	6.1
US Dot Description:	RQ WASTE TETRACHLOROETHYLENE
No of Containers:	005
Container Type:	DF
Quantity:	975
Weight/Volume:	P

KING CLEANERS & LAUNDRY CNTR INC (Continued) **S109727785**

Additional Description:	Not reported
Handling Code:	Not reported
Date Record Was Last Modified:	2004-04-26 00:00:00
DEO Who Last Modified Record:	IG

Manifest No:	CTF0477453
Year:	1996
Waste Occurence:	2
UNNA:	1897
Hazard Class:	6.1
US Dot Description:	WASTE TETRACHLOROETHYLENE
No of Containers:	003
Container Type:	DM
Quantity:	180
Weight/Volume:	P
Additional Description:	Not reported
Handling Code:	Not reported
Date Record Was Last Modified:	2004-04-26 00:00:00
DEO Who Last Modified Record:	IG

Waste CD:

Manifest No:	CTF0477453
Year:	1996
Waste Occurence:	1
EPA Waste Code:	VARY
Recycled Waste?:	False
Date Record Was Last Modified:	2004-04-26 00:00:00
DEO Who Last Modified Record:	IG

Manifest No:	CTF0477453
Year:	1996
Waste Occurence:	2
EPA Waste Code:	VARY
Recycled Waste?:	False
Date Record Was Last Modified:	2004-04-26 00:00:00
DEO Who Last Modified Record:	IG

Detail:

Year:	1996
Manifest ID:	CTF0477453
TSDF EPA ID:	CTD980667927
TSDF Name:	SAFETY KLEEN SYSTEMS INC
TSDF Address:	11 TIPPING DR
TSDF City,St,Zip:	BRANFORD, CT 06405
TSDF Country:	USA
TSDF Telephone:	Not reported
Transport Date:	01/02/1996
Transporter EPA ID:	ILD984908202
Transporter Name:	SAFETY KLEEN SYSTEMS INC
Transporter Country:	USA
Transporter Phone:	Not reported
Trans 2 Date:	Not reported
Trans 2 EPA ID:	Not reported
Trans 2 Name:	Not reported
Trans 2 Address:	Not reported
Trans 2 City,St,Zip:	CT

KING CLEANERS & LAUNDRY CNTR INC (Continued) **S109727785**

Trans 2 Country:	USA
Trans 2 Phone:	Not reported
EPA ID:	CTD059826313
Generator Phone:	2036348934
Generator Mailing Addr:	144 CAMP ST
Generator Mailing Town:	MERIDEN
Generator Mailing State:	CT
Generator Mailing Zip:	06450
Generator Mailing Country:	USA
Special Handling:	Not reported
Discrepancies:	Not reported
Date Shipped:	01/02/1996
Date Received:	01/02/1996
Last modified date:	04/26/2004
Last modified by:	IG
Comments:	Not reported

Waste:

Manifest No:	MAH104014
Year:	1994
Waste Occurence:	1
UNNA:	1897
Hazard Class:	6.1
US Dot Description:	WASTE TETRACHLORO.
No of Containers:	002
Container Type:	DF
Quantity:	390
Weight/Volume:	P
Additional Description:	Y
Handling Code:	S01
Date Record Was Last Modified:	2004-04-26 00:00:00
DEO Who Last Modified Record:	IG

Waste CD:

Manifest No:	MAH104014
Year:	1994
Waste Occurence:	1
EPA Waste Code:	F002
Recycled Waste?:	True
Date Record Was Last Modified:	2004-04-26 00:00:00
DEO Who Last Modified Record:	IG

Detail:

Year:	1994
Manifest ID:	MAH104014
TSDF EPA ID:	CTD980667927
TSDF Name:	SAFETY KLEEN CORP 2 112 01
TSDF Address:	11 TIPPING DR LOT #4
TSDF City,St,Zip:	BRANFORD, CT 06405
TSDF Country:	USA
TSDF Telephone:	Not reported
Transport Date:	11/21/1994
Transporter EPA ID:	ILD984908202
Transporter Name:	SAFETY KLEEN CORP
Transporter Country:	USA

KING CLEANERS & LAUNDRY CNTR INC (Continued) **S109727785**

Transporter Phone:	Not reported
Trans 2 Date:	Not reported
Trans 2 EPA ID:	Not reported
Trans 2 Name:	Not reported
Trans 2 Address:	Not reported
Trans 2 City,St,Zip:	CT
Trans 2 Country:	USA
Trans 2 Phone:	Not reported
EPA ID:	CTD059826313
Generator Phone:	2032353956
Generator Mailing Addr:	144 CAMP ST
Generator Mailing Town:	MERIDEN
Generator Mailing State:	CT
Generator Mailing Zip:	06450
Generator Mailing Country:	USA
Special Handling:	Yes
Discrepancies:	No
Date Shipped:	11/21/1994
Date Received:	11/21/1994
Last modified date:	04/26/2004
Last modified by:	IG
Comments:	Not reported

Waste:

Manifest No:	CTF0314212
Year:	1993
Waste Occurence:	1
UNNA:	1897
Hazard Class:	ORM-A
US Dot Description:	WASTE TETRACHLORO.
No of Containers:	001
Container Type:	DF
Quantity:	195
Weight/Volume:	P
Additional Description:	Y
Handling Code:	S01
Date Record Was Last Modified:	2004-04-27 00:00:00
DEO Who Last Modified Record:	IG

Waste CD:

Manifest No:	CTF0314212
Year:	1993
Waste Occurence:	1
EPA Waste Code:	F002
Recycled Waste?:	True
Date Record Was Last Modified:	2004-04-27 00:00:00
DEO Who Last Modified Record:	IG

Detail:

Year:	1993
Manifest ID:	CTF0314212
TSDF EPA ID:	CTD980667927
TSDF Name:	SAFETY KLEEN CORP 2 112 01
TSDF Address:	11 TIPPING DR LOT #4
TSDF City,St,Zip:	BRANFORD, CT 06405

KING CLEANERS & LAUNDRY CNTR INC (Continued) **S109727785**

TSDF Country:	USA
TSDF Telephone:	Not reported
Transport Date:	09/29/1993
Transporter EPA ID:	ILD984908202
Transporter Name:	SAFETY KLEEN CORP
Transporter Country:	USA
Transporter Phone:	Not reported
Trans 2 Date:	Not reported
Trans 2 EPA ID:	Not reported
Trans 2 Name:	Not reported
Trans 2 Address:	Not reported
Trans 2 City,St,Zip:	CT
Trans 2 Country:	USA
Trans 2 Phone:	Not reported
EPA ID:	CTD059826313
Generator Phone:	2032353956
Generator Mailing Addr:	144 CAMP ST
Generator Mailing Town:	MERIDEN
Generator Mailing State:	CT
Generator Mailing Zip:	06450
Generator Mailing Country:	USA
Special Handling:	Yes
Discrepancies:	No
Date Shipped:	09/29/1993
Date Received:	09/29/1993
Last modified date:	04/27/2004
Last modified by:	IG
Comments:	Not reported

Waste:

Manifest No:	CTF0158742
Year:	1992
Waste Occurence:	1
UNNA:	1897
Hazard Class:	ORM-A
US Dot Description:	WASTE PERCHLORO.
No of Containers:	001
Container Type:	DF
Quantity:	65
Weight/Volume:	P
Additional Description:	Y
Handling Code:	S01
Date Record Was Last Modified:	2004-04-27 00:00:00
DEO Who Last Modified Record:	IG

Waste CD:

Manifest No:	CTF0158742
Year:	1992
Waste Occurence:	1
EPA Waste Code:	F002
Recycled Waste?:	True
Date Record Was Last Modified:	2004-04-27 00:00:00
DEO Who Last Modified Record:	IG

KING CLEANERS & LAUNDRY CNTR INC (Continued) **S109727785**

Detail:

Year:	1992
Manifest ID:	CTF0158742
TSDF EPA ID:	CTD980667927
TSDF Name:	SAFETY KLEEN CORP 2-112-01
TSDF Address:	11 TIPPING DR LOT #4
TSDF City,St,Zip:	BRANFORD, CT 06405
TSDF Country:	USA
TSDF Telephone:	Not reported
Transport Date:	03/11/1992
Transporter EPA ID:	ILD051060408
Transporter Name:	SAFETY KLEEN CORP (TRANSP)
Transporter Country:	USA
Transporter Phone:	Not reported
Trans 2 Date:	Not reported
Trans 2 EPA ID:	Not reported
Trans 2 Name:	Not reported
Trans 2 Address:	Not reported
Trans 2 City,St,Zip:	CT
Trans 2 Country:	USA
Trans 2 Phone:	Not reported
EPA ID:	CTD059826313
Generator Phone:	2032353956
Generator Mailing Addr:	144 CAMP ST
Generator Mailing Town:	MERIDEN
Generator Mailing State:	CT
Generator Mailing Zip:	06450
Generator Mailing Country:	USA
Special Handling:	Yes
Discrepancies:	No
Date Shipped:	03/11/1992
Date Received:	03/11/1992
Last modified date:	04/27/2004
Last modified by:	IG
Comments:	Not reported

Waste:

Manifest No:	CTC0113957
Year:	1987
Waste Occurence:	1
UNNA:	1897
Hazard Class:	ORM-A
US Dot Description:	WASTE PERCHLOROETHYLENE, EPA TOXICITY
No of Containers:	001
Container Type:	DF
Quantity:	195
Weight/Volume:	P
Additional Description:	Y
Handling Code:	S01
Date Record Was Last Modified:	2004-04-27 00:00:00
DEO Who Last Modified Record:	IG

Waste CD:

Manifest No:	CTC0113957
Year:	1987

KING CLEANERS & LAUNDRY CNTR INC (Continued) **S109727785**

Waste Occurence:	1
EPA Waste Code:	F002
Recycled Waste?:	False
Date Record Was Last Modified:	2004-04-27 00:00:00
DEO Who Last Modified Record:	IG

Detail:

Year:	1987
Manifest ID:	CTC0113957
TSDF EPA ID:	CTD980667927
TSDF Name:	SAFETY KLEEN CORP 2-112-01
TSDF Address:	11 TIPPING DR
TSDF City,St,Zip:	LOT #4 BRANFORD, CT 06405
TSDF Country:	USA
TSDF Telephone:	Not reported
Transport Date:	09/28/1987
Transporter EPA ID:	CTD980667927
Transporter Name:	SAFETY KLEEN CORP 2-112-01
Transporter Country:	USA
Transporter Phone:	Not reported
Trans 2 Date:	Not reported
Trans 2 EPA ID:	Not reported
Trans 2 Name:	Not reported
Trans 2 Address:	Not reported
Trans 2 City,St,Zip:	CT
Trans 2 Country:	USA
Trans 2 Phone:	Not reported
EPA ID:	CTD059826313
Generator Phone:	2032353956
Generator Mailing Addr:	144 CAMP ST
Generator Mailing Town:	MERIDEN
Generator Mailing State:	CT
Generator Mailing Zip:	06450
Generator Mailing Country:	USA
Special Handling:	Yes
Discrepancies:	No
Date Shipped:	09/28/1987
Date Received:	09/28/1987
Last modified date:	04/27/2004
Last modified by:	IG
Comments:	Not reported

Waste:

Manifest No:	CTB0030530
Year:	1986
Waste Occurence:	1
UNNA:	1897
Hazard Class:	ORM-A
US Dot Description:	WASTE PERCHLOROETHYLENE
No of Containers:	001
Container Type:	DM
Quantity:	130
Weight/Volume:	P
Additional Description:	N
Handling Code:	T04

KING CLEANERS & LAUNDRY CNTR INC (Continued) **S109727785**

Date Record Was Last Modified: 2004-04-27 00:00:00
DEO Who Last Modified Record: IG

Waste CD:
Manifest No: CTB0030530
Year: 1986
Waste Occurence: 1
EPA Waste Code: F002
Recycled Waste?: False
Date Record Was Last Modified: 2004-04-27 00:00:00
DEO Who Last Modified Record: IG

Detail:
Year: 1986
Manifest ID: CTB0030530
TSDF EPA ID: OHD980587364
TSDF Name: SAFETY-KLEEN CORP
TSDF Address: 581 MILLIKEN DR SE
TSDF City,St,Zip: HEBRON, OH 43205
TSDF Country: USA
TSDF Telephone: Not reported
Transport Date: 04/15/1986
Transporter EPA ID: MAD060095569
Transporter Name: SAFETY-KLEEN CORP (TRANSPORTER)
Transporter Country: USA
Transporter Phone: Not reported
Trans 2 Date: 04/28/1986
Trans 2 EPA ID: OHD980587364
Trans 2 Name: SAFETY-KLEEN CORP.
Trans 2 Address: Not reported
Trans 2 City,St,Zip: CT
Trans 2 Country: USA
Trans 2 Phone: Not reported
EPA ID: CTD059826313
Generator Phone: 2032353956
Generator Mailing Addr: 144 CAMP ST
Generator Mailing Town: MERIDEN
Generator Mailing State: CT
Generator Mailing Zip: 06450
Generator Mailing Country: USA
Special Handling: Yes
Discrepancies: No
Date Shipped: 04/15/1986
Date Received: 04/30/1986
Last modified date: 04/27/2004
Last modified by: IG
Comments: Not reported

Waste:
Manifest No: CTA0067974
Year: 1985
Waste Occurence: 1
UNNA: 1897
Hazard Class: ORM-A
US Dot Description: WASTE PERCHLOROETHYLENE, STILL BOTTOMS &

KING CLEANERS & LAUNDRY CNTR INC (Continued) **S109727785**

No of Containers:	001
Container Type:	DM
Quantity:	130
Weight/Volume:	P
Additional Description:	N
Handling Code:	T04
Date Record Was Last Modified:	2004-04-27 00:00:00
DEO Who Last Modified Record:	IG

Waste CD:

Manifest No:	CTA0067974
Year:	1985
Waste Occurence:	1
EPA Waste Code:	F002
Recycled Waste?:	False
Date Record Was Last Modified:	2004-04-27 00:00:00
DEO Who Last Modified Record:	IG

Detail:

Year:	1985
Manifest ID:	CTA0067974
TSDF EPA ID:	OHD080587364
TSDF Name:	SAFETY KLEEN CORP
TSDF Address:	581 MILLIKEN DR
TSDF City,St,Zip:	SE HEBRON, OH 43025
TSDF Country:	USA
TSDF Telephone:	Not reported
Transport Date:	11/05/1985
Transporter EPA ID:	MAD060095569
Transporter Name:	SAFETY-KLEEN CORP. (TRANSPORTER)
Transporter Country:	USA
Transporter Phone:	Not reported
Trans 2 Date:	11/13/1985
Trans 2 EPA ID:	NYD046765574
Trans 2 Name:	PRICE TRUCKING CORP.,
Trans 2 Address:	Not reported
Trans 2 City,St,Zip:	CT
Trans 2 Country:	USA
Trans 2 Phone:	Not reported
EPA ID:	CTD059826313
Generator Phone:	2032353956
Generator Mailing Addr:	144 CAMP ST
Generator Mailing Town:	MERIDEN
Generator Mailing State:	CT
Generator Mailing Zip:	06450
Generator Mailing Country:	USA
Special Handling:	Yes
Discrepancies:	No
Date Shipped:	11/05/1985
Date Received:	11/19/1985
Last modified date:	04/27/2004
Last modified by:	IG
Comments:	Not reported

L59 NE < 1/8 0.119 mi. 630 ft. | **NANFITO'S CLEANERS**
144 CAMP ST
MERIDEN, CT 06450

Site 5 of 10 in cluster L

CT MANIFEST | **S109727789**
N/A

Relative: Higher

Actual: 149 ft.

CT MANIFEST:

Waste:

Manifest No:	MAC844106
Year:	1990
Waste Occurence:	1
UNNA:	1897
Hazard Class:	ORM-A
US Dot Description:	WASTE PERCHLOROETHYLENE
No of Containers:	001
Container Type:	DF
Quantity:	195
Weight/Volume:	P
Additional Description:	Y
Handling Code:	S01
Date Record Was Last Modified:	2004-04-27 00:00:00
DEO Who Last Modified Record:	IG

Waste CD:

Manifest No:	MAC844106
Year:	1990
Waste Occurence:	1
EPA Waste Code:	F002
Recycled Waste?:	False
Date Record Was Last Modified:	2004-04-27 00:00:00
DEO Who Last Modified Record:	IG

Detail:

Year:	1990
Manifest ID:	MAC844106
TSDF EPA ID:	CTD980667927
TSDF Name:	SAFETY KLEEN CORP 2-112-01
TSDF Address:	11 TIPPING DR LOT #4
TSDF City,St,Zip:	BRANFORD, CT 06405
TSDF Country:	USA
TSDF Telephone:	Not reported
Transport Date:	04/09/1990
Transporter EPA ID:	ILD051060408
Transporter Name:	SAFETY-KLEEN CORP (TRANSPORTER ONLY)
Transporter Country:	USA
Transporter Phone:	Not reported
Trans 2 Date:	Not reported
Trans 2 EPA ID:	Not reported
Trans 2 Name:	Not reported
Trans 2 Address:	Not reported
Trans 2 City,St,Zip:	CT
Trans 2 Country:	USA
Trans 2 Phone:	Not reported
EPA ID:	CTD059826313
Generator Phone:	2032353956
Generator Mailing Addr:	144 CAMP ST
Generator Mailing Town:	MERIDEN
Generator Mailing State:	CT

NANFITO'S CLEANERS (Continued) **S109727789**

Generator Mailing Zip:	06450
Generator Mailing Country:	USA
Special Handling:	Yes
Discrepancies:	No
Date Shipped:	04/09/1990
Date Received:	04/09/1990
Last modified date:	04/27/2004
Last modified by:	IG
Comments:	Not reported

Waste:

Manifest No:	CTC0238321
Year:	1989
Waste Occurence:	1
UNNA:	1897
Hazard Class:	ORM-A
US Dot Description:	WASTE PERCHLOROETHYLENE
No of Containers:	001
Container Type:	DF
Quantity:	195
Weight/Volume:	P
Additional Description:	Y
Handling Code:	S01
Date Record Was Last Modified:	2004-04-27 00:00:00
DEO Who Last Modified Record:	IG

Waste CD:

Manifest No:	CTC0238321
Year:	1989
Waste Occurence:	1
EPA Waste Code:	F002
Recycled Waste?:	False
Date Record Was Last Modified:	2004-04-27 00:00:00
DEO Who Last Modified Record:	IG

Detail:

Year:	1989
Manifest ID:	CTC0238321
TSDF EPA ID:	CTD980667927
TSDF Name:	SAFETY KLEEN CORP 2-112-01
TSDF Address:	11 TIPPING DR LOT #4
TSDF City,St,Zip:	BRANFORD, CT 06405
TSDF Country:	USA
TSDF Telephone:	Not reported
Transport Date:	05/11/1989
Transporter EPA ID:	ILD051060408
Transporter Name:	SAFETY-KLEEN CORP (TRANSPORTER ONLY)
Transporter Country:	USA
Transporter Phone:	Not reported
Trans 2 Date:	Not reported
Trans 2 EPA ID:	Not reported
Trans 2 Name:	Not reported
Trans 2 Address:	Not reported
Trans 2 City,St,Zip:	CT
Trans 2 Country:	USA

NANFITO'S CLEANERS (Continued) **S109727789**

Trans 2 Phone:	Not reported
EPA ID:	CTD059826313
Generator Phone:	2032353956
Generator Mailing Addr:	144 CAMP ST
Generator Mailing Town:	MERIDEN
Generator Mailing State:	CT
Generator Mailing Zip:	06450
Generator Mailing Country:	USA
Special Handling:	Yes
Discrepancies:	No
Date Shipped:	05/11/1989
Date Received:	05/11/1989
Last modified date:	04/27/2004
Last modified by:	IG
Comments:	Not reported

Waste:

Manifest No:	CTC0185009
Year:	1988
Waste Occurence:	1
UNNA:	1897
Hazard Class:	ORM-A
US Dot Description:	WASTE PERCHLOROETHYLENE
No of Containers:	001
Container Type:	DF
Quantity:	195
Weight/Volume:	P
Additional Description:	Y
Handling Code:	S01
Date Record Was Last Modified:	2004-04-27 00:00:00
DEO Who Last Modified Record:	IG

Waste CD:

Manifest No:	CTC0185009
Year:	1988
Waste Occurence:	1
EPA Waste Code:	F002
Recycled Waste?:	False
Date Record Was Last Modified:	2004-04-27 00:00:00
DEO Who Last Modified Record:	IG

Detail:

Year:	1988
Manifest ID:	CTC0185009
TSDF EPA ID:	CTD980667927
TSDF Name:	SAFETY-KLEEN CORP 2-112-01
TSDF Address:	11 TIPPING DR LOT #4
TSDF City,St,Zip:	BRANFORD, CT 06405
TSDF Country:	USA
TSDF Telephone:	Not reported
Transport Date:	09/26/1988
Transporter EPA ID:	ILD051060408
Transporter Name:	SAFETY-KLEEN CORP (TRANSPORTER ONLY)
Transporter Country:	USA
Transporter Phone:	Not reported

NANFITO'S CLEANERS (Continued) **S109727789**

Trans 2 Date:	Not reported
Trans 2 EPA ID:	Not reported
Trans 2 Name:	Not reported
Trans 2 Address:	Not reported
Trans 2 City,St,Zip:	CT
Trans 2 Country:	USA
Trans 2 Phone:	Not reported
EPA ID:	CTD059826313
Generator Phone:	2032353956
Generator Mailing Addr:	144 CAMP ST
Generator Mailing Town:	MERIDEN
Generator Mailing State:	CT
Generator Mailing Zip:	06450
Generator Mailing Country:	USA
Special Handling:	Yes
Discrepancies:	No
Date Shipped:	09/26/1988
Date Received:	09/26/1988
Last modified date:	04/27/2004
Last modified by:	IG
Comments:	Not reported

L60 **EDR US Hist Cleaners** **1014993754**
NE **144 CAMP ST** **N/A**
< 1/8 **MERIDEN, CT 06450**
0.119 mi.
630 ft. **Site 6 of 10 in cluster L**

Relative:
Higher

Actual:
149 ft.

EDR Historical Cleaners:

Name:	STAR CLEANERS & LAUNDROMAT
Year:	2001
Address:	144 CAMP ST
Name:	STAR CLEANERS & LAUNDROMAT
Year:	2002
Address:	144 CAMP ST
Name:	STAR CLEANERS & LAUNDROMAT LLC
Year:	2003
Address:	144 CAMP ST
Name:	STAR CLEANERS & LAUNDROMAT LLC
Year:	2004
Address:	144 CAMP ST
Name:	STAR CLEANERS & LAUNDROMAT
Year:	2005
Address:	144 CAMP ST
Name:	STAR CLEANERS & LAUNDROMAT
Year:	2006
Address:	144 CAMP ST
Name:	STAR CLEANERS & LAUNDROMAT
Year:	2009
Address:	144 CAMP ST

M61 **COLONY ST AUTO SERVICE INC.** **CT UST** **U004150217**
NW **182 COLONY ST** **N/A**
< 1/8 **MERIDEN, CT 06451**
0.125 mi.
659 ft. **Site 1 of 4 in cluster M**

Relative:
Higher

Actual:
150 ft.

UST:

Facility Id:	80-3661
Latitude:	Not reported
Longitude:	Not reported
Owner:	Kevin Marquis
Owner Address:	182 COLONY ST
Owner Address 2:	Not reported
Owner City,St,Zip:	MERIDEN, CT 064513225

Tank ID:	3661-1
Compartment ID:	3661-1
Compartment Num:	1
Alt. Tank ID:	A1
Tank Status:	**Permanently Closed**
Tank Material:	Asphalt Coated or Bare Steel
Secondary Material:	Not reported
Capacity:	1000
Substance:	Heating Oil
Date Installed:	01/01/1970
Date Last Used:	09/01/1984
Closure Status:	**Tank was Removed From Ground**
Pipe Material:	Bare or Galvonized Steel
Pipe Mode Description:	Not reported
Spill Installed:	Not reported
Overfill Installed:	Not reported

Tank ID:	3661-2
Compartment ID:	3661-2
Compartment Num:	1
Alt. Tank ID:	B2
Tank Status:	**Permanently Closed**
Tank Material:	Asphalt Coated or Bare Steel
Secondary Material:	Not reported
Capacity:	6000
Substance:	Gasoline
Date Installed:	01/01/1970
Date Last Used:	Not reported
Closure Status:	**Tank was Abandoned in Ground**
Pipe Material:	Bare or Galvonized Steel
Pipe Mode Description:	Not reported
Spill Installed:	Not reported
Overfill Installed:	Not reported

Tank ID:	3661-3
Compartment ID:	3661-3
Compartment Num:	1
Alt. Tank ID:	C3
Tank Status:	**Permanently Closed**
Tank Material:	Asphalt Coated or Bare Steel
Secondary Material:	Not reported
Capacity:	3000

COLONY ST AUTO SERVICE INC. (Continued) **U004150217**

Substance:	Gasoline
Date Installed:	01/01/1970
Date Last Used:	Not reported
Closure Status:	**Tank was Abandoned in Ground**
Pipe Material:	Bare or Galvonized Steel
Pipe Mode Description:	Not reported
Spill Installed:	Not reported
Overfill Installed:	Not reported

Tank ID:	3661-4
Compartment ID:	3661-4
Compartment Num:	1
Alt. Tank ID:	D4
Tank Status:	**Permanently Closed**
Tank Material:	Asphalt Coated or Bare Steel
Secondary Material:	Not reported
Capacity:	550
Substance:	Gasoline
Date Installed:	01/01/1950
Date Last Used:	12/01/1990
Closure Status:	**Tank Filled with Inert Material**
Pipe Material:	Bare or Galvonized Steel
Pipe Mode Description:	Not reported
Spill Installed:	Not reported
Overfill Installed:	Not reported

Tank ID:	3661-5
Compartment ID:	3661-5
Compartment Num:	1
Alt. Tank ID:	E5
Tank Status:	**Permanently Closed**
Tank Material:	Asphalt Coated or Bare Steel
Secondary Material:	Not reported
Capacity:	550
Substance:	Used Oil
Date Installed:	01/01/1950
Date Last Used:	12/01/1990
Closure Status:	**Tank Filled with Inert Material**
Pipe Material:	Bare or Galvonized Steel
Pipe Mode Description:	Not reported
Spill Installed:	Not reported
Overfill Installed:	Not reported

Tank ID:	3661-6
Compartment ID:	3661-6
Compartment Num:	1
Alt. Tank ID:	A1R1
Tank Status:	**Currently In Use**
Tank Material:	Coated & Cathodically Protected Steel (sti-P3)
Secondary Material:	Cathodically Protected
Capacity:	8000
Substance:	Gasoline
Date Installed:	10/01/1997
Date Last Used:	Not reported

COLONY ST AUTO SERVICE INC. (Continued) **U004150217**

Closure Status:	**Not reported**
Pipe Material:	Rigid Fiberglass Reinforced Plastic
Pipe Mode Description:	Double-Walled
Spill Installed:	Spill Bucket
Overfill Installed:	Flapper Valve

Tank ID:	3661-7
Compartment ID:	3661-7
Compartment Num:	1
Alt. Tank ID:	A2R1
Tank Status:	**Currently In Use**
Tank Material:	Coated & Cathodically Protected Steel (sti-P3)
Secondary Material:	Cathodically Protected
Capacity:	8000
Substance:	Gasoline
Date Installed:	10/01/1997
Date Last Used:	Not reported
Closure Status:	**Not reported**
Pipe Material:	Rigid Fiberglass Reinforced Plastic
Pipe Mode Description:	Double-Walled
Spill Installed:	Spill Bucket
Overfill Installed:	Flapper Valve

M62 **EDR US Hist Auto Stat** **1015281337**
NW **182 COLONY ST** **N/A**
< 1/8 **MERIDEN, CT 06451**
0.125 mi.
659 ft. **Site 2 of 4 in cluster M**

Relative:
Higher

Actual:
150 ft.

EDR Historical Auto Stations:

Name:	COLONY STREET AUTO
Year:	2006
Address:	182 COLONY ST
Name:	COLONY STREET AUTO
Year:	2007
Address:	182 COLONY ST
Name:	COLONY STREET AUTO
Year:	2008
Address:	182 COLONY ST
Name:	COLONY STREET AUTO
Year:	2009
Address:	182 COLONY ST
Name:	COLONY STREET AUTO SVC
Year:	2010
Address:	182 COLONY ST
Name:	COLONY ST AUTO SERVICE INC
Year:	2011
Address:	182 COLONY ST

I63
WNW
< 1/8
0.125 mi.
659 ft.

155 COLONY STREET
MERIDEN, CT

Site 9 of 9 in cluster I

CT LUST **S109750251**
CT MANIFEST **N/A**
CT SPILLS

Relative:
Higher

Actual:
151 ft.

LUST:

LUST Id:	8402
UST Facility Id:	11996
LUST Case Id:	36428
Lust Status:	Lust Completed
Processing Status:	Not reported
EPA Reportable:	False
Motor Fuel:	False
Diesel:	False
Gasoline:	False
Other:	True
Other Release:	Waste Oil
No Release:	False
Leak:	False
Tank:	False
Piping:	False
Overfill:	False
Removal:	False
Incident Date:	1999-06-23 00:00:00
Entry Date:	Not reported
Site Case Id:	9904074
UST Site Id:	Not reported
Cost Recovery Spill Case #:	Not reported
Old SITS Number:	Not reported
Case Log Id:	Not reported
Monthly Report Id:	0
UST Owner Id:	8531
LUST Owner Id:	Not reported
UST Event Id:	8583
Contact Info:	Not reported
Contact EMail:	Not reported
Site Contact City,St,Zip:	UNKNOWN
2nd Contact:	Not reported
2nd Contact EMail:	Not reported
2nd Contact Address:	Not reported
2nd Contact City,St,Zip:	UNKNOWN
2nd Contact Address 2:	Not reported
2nd Contact City 2:	Not reported
2nd Contact Phone Number:	Not reported
2nd Contact Fax Number:	Not reported
2nd Contact Type:	Not reported
Facility City Num:	80
Site Contact:	Not reported
Site Contact Address:	Not reported
Site Contact Add 2:	Not reported
Site Contact City 2:	Not reported
Site Contact Phone:	Not reported
Site Contact Fax:	Not reported
Site Contact Type:	Not reported
Department Contact 1:	Not reported
Department Contact 2:	Not reported
Referral Source:	Not reported
Offsite Source:	False

(Continued) **S109750251**

Date Referred:	Not reported
Emergency:	False
Private Heating Fuel:	False
Commercial Heating Fuel:	False
Commercial HF < 2100 Gal.:	False
Commercial HF > 2100 Gal.:	False
Commercial HF - Size Unk:	False
No LUST Site:	False
Cost Recvry Prgm Candidate:	False
OCSRD Complete:	True
Follow Up Flag:	False
Alternate Water Supply:	False
Relocation:	False
Responsible Party:	False
Responsible EMail:	Not reported
Resp Party Name:	Not reported
Resp Party Address:	Not reported
Resp Party City,St,Zip:	Not reported
Resp Party Town Number:	UNKNOWN
Resp Party Phone:	Not reported
Resp Party Fax:	Not reported
Resp Party Name 2:	Not reported
Resp Party Address 2:	Not reported
Resp Party Phone 2:	Not reported
Investigator Id:	35
Follow Update:	Not reported
Area Lextent:	Not reported
Annual Precipitation:	Not reported
Affected Population:	Not reported
Population Setting:	Not reported
Ground Water Direction:	Not reported
Ground Water Gradient:	Not reported
Hydro Basin:	Not reported
Drastic:	Not reported
Geo Setting:	Not reported
Ground Water Classification:	Not reported
Receptor:	Not reported
Ground Water Flow Direction:	Not reported
Ground Water Depth:	Not reported
Areas Of Concern:	Not reported
Free Product Inches:	Not reported
Fund Date:	Not reported
Fund Planned:	No
Fund Obligated:	No
Fund Outlayed:	No
Fund Judgment:	No
Fund Recovered:	No
Cellar Borings:	False
Install Micro Wells:	False
Ground Water Sample:	False
Soil Sample:	False
Soil Gas:	False
Site Inspect:	False
Soil Excavate:	False
Geo Probe:	False
Survey:	False
Potable Well Sample:	False

(Continued) **S109750251**

Sample MWS:	False
Ground Water Gauging:	False
Soil Venting:	False
Active:	False
NOV Action:	None
NOV Issued:	Not reported
NOV Due:	Not reported
NOV Received:	Not reported
NOV Closed:	Not reported
NOV Disc Date:	Not reported
NOV Issued Date:	Not reported
NOV Compliance Sched:	Not reported
NOV Admin Order:	Not reported
NOV Referred To Ag:	Not reported
Stop All NOV Actions:	False
Release Invest Rpt:	False
DEP App Letter 1:	False
Correct Action Plan:	False
DEP App Letter 2:	False
Rem Sys Install:	False
Rem Sys Install Date:	Not reported
Closure Date:	Not reported
Rem Sys Monitoring Rpt:	False
Qrtly Gwater Mon Rpts:	False
Closure Req Rpt:	False
DEP Closure Letter:	False
Referred To:	Not reported
No Wells:	Not reported
Lph Wells:	Not reported
User Stamp:	Not reported
Date Stamp:	Not reported
Correspondence:	Not reported
Environmental Impact:	Not reported
FollowUp:	Not reported
GW Comments:	Not reported
Location Desc:	Not reported
NOV Comments:	Not reported
Release Desc:	Not reported
Running Comments:	5000, Used Oil, COMMERCIAL, REMOVAL OF A 5,000-GALLON L.U.S.T / FIRE MARSHAL REQUESTING RESPONSE / TANK FORMERLY GASOLINE - CONVERTED TO WASTE OIL / WATER LINE RUPTURED DURING EXCAVATION
Work Performed:	Not reported
LUST Id:	9043
UST Facility Id:	11996
LUST Case Id:	37069
Lust Status:	Lust Completed
Processing Status:	Not reported
EPA Reportable:	False
Motor Fuel:	True
Diesel:	False
Gasoline:	True
Other:	False
Other Release:	Not reported
No Release:	False
Leak:	False
Tank:	False

(Continued) **S109750251**

Piping:	False
Overfill:	False
Removal:	False
Incident Date:	1999-10-04 00:00:00
Entry Date:	Not reported
Site Case Id:	9906728
UST Site Id:	Not reported
Cost Recovery Spill Case #:	Not reported
Old SITS Number:	Not reported
Case Log Id:	Not reported
Monthly Report Id:	0
UST Owner Id:	8531
LUST Owner Id:	Not reported
UST Event Id:	9224
Contact Info:	Not reported
Contact EMail:	Not reported
Site Contact City,St,Zip:	UNKNOWN
2nd Contact:	Not reported
2nd Contact EMail:	Not reported
2nd Contact Address:	Not reported
2nd Contact City,St,Zip:	UNKNOWN
2nd Contact Address 2:	Not reported
2nd Contact City 2:	Not reported
2nd Contact Phone Number:	Not reported
2nd Contact Fax Number:	Not reported
2nd Contact Type:	Not reported
Facility City Num:	80
Site Contact:	Not reported
Site Contact Address:	Not reported
Site Contact Add 2:	Not reported
Site Contact City 2:	Not reported
Site Contact Phone:	Not reported
Site Contact Fax:	Not reported
Site Contact Type:	Not reported
Department Contact 1:	Not reported
Department Contact 2:	Not reported
Referral Source:	OCSRD
Offsite Source:	False
Date Referred:	1999-09-30 00:00:00
Emergency:	False
Private Heating Fuel:	False
Commercial Heating Fuel:	False
Commercial HF < 2100 Gal.:	False
Commercial HF > 2100 Gal.:	False
Commercial HF - Size Unk:	False
No LUST Site:	False
Cost Recvry Prgm Candidate:	False
OCSRD Complete:	True
Follow Up Flag:	False
Alternate Water Supply:	False
Relocation:	False
Responsible Party:	False
Responsible EMail:	Not reported
Resp Party Name:	Not reported
Resp Party Address:	Not reported
Resp Party City,St,Zip:	Not reported
Resp Party Town Number:	UNKNOWN

(Continued) **S109750251**

Resp Party Phone:	Not reported
Resp Party Fax:	Not reported
Resp Party Name 2:	Not reported
Resp Party Address 2:	Not reported
Resp Party Phone 2:	Not reported
Investigator Id:	35
Follow Update:	Not reported
Area Lextent:	Not reported
Annual Precipitation:	Not reported
Affected Population:	Not reported
Population Setting:	Not reported
Ground Water Direction:	Not reported
Ground Water Gradient:	Not reported
Hydro Basin:	Not reported
Drastic:	Not reported
Geo Setting:	Not reported
Ground Water Classification:	Not reported
Receptor:	Not reported
Ground Water Flow Direction:	Not reported
Ground Water Depth:	Not reported
Areas Of Concern:	Not reported
Free Product Inches:	Not reported
Fund Date:	Not reported
Fund Planned:	No
Fund Obligated:	No
Fund Outlayed:	No
Fund Judgment:	No
Fund Recovered:	No
Cellar Borings:	False
Install Micro Wells:	False
Ground Water Sample:	False
Soil Sample:	False
Soil Gas:	False
Site Inspect:	False
Soil Excavate:	False
Geo Probe:	False
Survey:	False
Potable Well Sample:	False
Sample MWS:	False
Ground Water Gauging:	False
Soil Venting:	False
Active:	False
NOV Action:	None
NOV Issued:	Not reported
NOV Due:	Not reported
NOV Received:	Not reported
NOV Closed:	Not reported
NOV Disc Date:	Not reported
NOV Issued Date:	Not reported
NOV Compliance Sched:	Not reported
NOV Admin Order:	Not reported
NOV Referred To Ag:	Not reported
Stop All NOV Actions:	False
Release Invest Rpt:	False
DEP App Letter 1:	False
Correct Action Plan:	False
DEP App Letter 2:	False

(Continued) **S109750251**

Rem Sys Install:	False
Rem Sys Install Date:	Not reported
Closure Date:	Not reported
Rem Sys Monitoring Rpt:	False
Qrtly Gwater Mon Rpts:	False
Closure Req Rpt:	False
DEP Closure Letter:	False
Referred To:	Not reported
No Wells:	Not reported
Lph Wells:	Not reported
User Stamp:	Not reported
Date Stamp:	Not reported
Correspondence:	Not reported
Environmental Impact:	Not reported
FollowUp:	Not reported
GW Comments:	Not reported
Location Desc:	Not reported
NOV Comments:	Not reported
Release Desc:	release type: petroluem release substance:gasoline media: Ground surface Discover y of both GW and soil contamination during on site work.
Running Comments:	unknown size, GASOLINE, COMMERCIAL, DISCOVERY OF BOTH GROUNDWATER AND SOIL CONTAMINATION DURING ON SITE WORK
Work Performed:	soil removed pumped out contained removed tank contracted.

CT MANIFEST:

Waste:

Manifest No:	000037672UIS
Year:	2007
Waste Occurence:	1
UNNA:	Not reported
Hazard Class:	3
US Dot Description:	PETROLEUM DISTILLATES or PRODUCTS, N.O.S.
No of Containers:	1
Container Type:	DM
Quantity:	8
Weight/Volume:	G
Additional Description:	Not reported
Handling Code:	Not reported
Date Record Was Last Modified:	2013-01-14 00:00:00
DEO Who Last Modified Record:	IR

Waste CD:

Manifest No:	000037672UIS
Year:	2007
Waste Occurence:	1
EPA Waste Code:	D001
Recycled Waste?:	False
Date Record Was Last Modified:	2013-01-14 00:00:00
DEO Who Last Modified Record:	IR

Manifest No:	000037672UIS
Year:	2007
Waste Occurence:	1
EPA Waste Code:	D039

(Continued) **S109750251**

Recycled Waste?: False
Date Record Was Last Modified: 2013-01-14 00:00:00
DEO Who Last Modified Record: IR

Detail:

Year:	2007
Manifest ID:	000037672UIS
TSDF EPA ID:	RID084802842
TSDF Name:	SAFETY KLEEN
TSDF Address:	167 MILL ST
TSDF City,St,Zip:	CRANSTON, RI 02905
TSDF Country:	USA
TSDF Telephone:	4017810808
Transport Date:	06/19/2007
Transporter EPA ID:	CTD021816889
Transporter Name:	UNITED OIL RECOVERY INC
Transporter Country:	USA
Transporter Phone:	(203)238-6745
Trans 2 Date:	Not reported
Trans 2 EPA ID:	Not reported
Trans 2 Name:	Not reported
Trans 2 Address:	Not reported
Trans 2 City,St,Zip:	CT
Trans 2 Country:	USA
Trans 2 Phone:	Not reported
EPA ID:	CTP000022695
Generator Phone:	Not reported
Generator Mailing Addr:	155 COLONY ST
Generator Mailing Town:	MERIDEN
Generator Mailing State:	CT
Generator Mailing Zip:	06451
Generator Mailing Country:	USA
Special Handling:	Not reported
Discrepancies:	Not reported
Date Shipped:	06/19/2007
Date Received:	06/20/2007
Last modified date:	01/14/2013
Last modified by:	IR
Comments:	Not reported

Waste:

Manifest No:	ctf1262957
Year:	2006
Waste Occurence:	1
UNNA:	1268
Hazard Class:	3
US Dot Description:	PETROLEUM DISTILLATES, N.O.S. OR PETROLEUM PRODUCTS, N.O.S.
No of Containers:	001
Container Type:	DM
Quantity:	8
Weight/Volume:	G
Additional Description:	Not reported
Handling Code:	Not reported
Date Record Was Last Modified:	2007-07-12 00:00:00
DEO Who Last Modified Record:	DMG

(Continued) **S109750251**

Waste CD:

Manifest No:	ctf1262957
Year:	2006
Waste Occurence:	1
EPA Waste Code:	D001
Recycled Waste?:	False
Date Record Was Last Modified:	2007-07-12 00:00:00
DEO Who Last Modified Record:	DMG

Detail:

Year:	2006
Manifest ID:	ctf1262957
TSDF EPA ID:	CTD021816889
TSDF Name:	UNITED OIL RECOVERY INC
TSDF Address:	136 GRACEY AVE
TSDF City,St,Zip:	MERIDEN, CT 06451
TSDF Country:	USA
TSDF Telephone:	(203)238-6745
Transport Date:	01/06/2006
Transporter EPA ID:	CTD021816889
Transporter Name:	UNITED OIL RECOVERY INC
Transporter Country:	USA
Transporter Phone:	(203)238-6745
Trans 2 Date:	Not reported
Trans 2 EPA ID:	Not reported
Trans 2 Name:	Not reported
Trans 2 Address:	Not reported
Trans 2 City,St,Zip:	CT
Trans 2 Country:	USA
Trans 2 Phone:	Not reported
EPA ID:	CTP000022695
Generator Phone:	Not reported
Generator Mailing Addr:	155 COLONY ST
Generator Mailing Town:	MERIDEN
Generator Mailing State:	CT
Generator Mailing Zip:	06451
Generator Mailing Country:	USA
Special Handling:	Not reported
Discrepancies:	Not reported
Date Shipped:	01/06/2006
Date Received:	01/06/2006
Last modified date:	12/20/2007
Last modified by:	JEB
Comments:	Not reported

Waste:

Manifest No:	CTF0910384
Year:	1999
Waste Occurence:	1
UNNA:	1993
Hazard Class:	3
US Dot Description:	FLAMMABLE LIQUID N.O.S.
No of Containers:	001
Container Type:	TT
Quantity:	340

(Continued) **S109750251**

Weight/Volume:	G
Additional Description:	Not reported
Handling Code:	Not reported
Date Record Was Last Modified:	2004-04-26 00:00:00
DEO Who Last Modified Record:	IG

Waste CD:

Manifest No:	CTF0910384
Year:	1999
Waste Occurence:	1
EPA Waste Code:	D001
Recycled Waste?:	False
Date Record Was Last Modified:	2004-04-26 00:00:00
DEO Who Last Modified Record:	IG

Detail:

Year:	1999
Manifest ID:	CTF0910384
TSDF EPA ID:	CTD021816889
TSDF Name:	UNITED OIL RECOVERY DBA ADV LIQ REC
TSDF Address:	136 GRACEY AVE
TSDF City,St,Zip:	MERIDEN, CT 06451
TSDF Country:	USA
TSDF Telephone:	Not reported
Transport Date:	06/23/1999
Transporter EPA ID:	CTD021816889
Transporter Name:	UNITED OIL RECOVERY INC/UIS DBA ADVANCED LIQ REC
Transporter Country:	USA
Transporter Phone:	Not reported
Trans 2 Date:	Not reported
Trans 2 EPA ID:	Not reported
Trans 2 Name:	Not reported
Trans 2 Address:	Not reported
Trans 2 City,St,Zip:	CT
Trans 2 Country:	USA
Trans 2 Phone:	Not reported
EPA ID:	CTP000022695
Generator Phone:	Not reported
Generator Mailing Addr:	155 COLONY ST
Generator Mailing Town:	MERIDEN
Generator Mailing State:	CT
Generator Mailing Zip:	06451
Generator Mailing Country:	USA
Special Handling:	Not reported
Discrepancies:	Yes
Date Shipped:	06/23/1999
Date Received:	06/23/1999
Last modified date:	04/26/2004
Last modified by:	IG
Comments:	Not reported

SPILLS:

Year of Database:	1999
Case Number:	9904074
Who Took Spill:	922

(Continued) **S109750251**

Assigned To:	0
Report Date:	06/23/1999
Report Time:	10:17:38
Date Release:	06/23/1999
Time Responded:	Not reported
Reported By:	DISPATCHER GRIMES
Phone:	203 6306207
Representing:	MERIDEN FIRE DEPARTMENT
Terminated:	YES
Recovd (Total):	10
Total (Water):	0
Facility Status:	closed
Continuous Spill:	False
Released Substance:	WASTE OIL
Qty:	10 (Gallons)
Emergency Measure:	REMOVAL OF A 5,000-GALLON L.U.S.T / FIRE MARSHAL REQUESTING RESPONSE / TANK FORMERLY GASOLINE - CONVERTED TO WASTE OIL / WATER LINE RUPTURED DURING EXCAVATION
Water Body:	NA
Discharger:	G.T TIRES
Telephone:	Not reported
Responsible Party:	YES
RP Address 1:	155 COLONY STREET
RP City,St,Zip:	MERIDEN, CT 06450
Historic:	False
Waterbody:	False
Time Stamp:	1999-07-15 14:51:02
Sr Inspector:	Aceto, John
At Inspctor:	**NO RESPONSE
User Stamp:	Not reported
Comments:	Not reported
Action:	Contained
Other Action:	Not reported
Action:	Pumped Out
Other Action:	Not reported
Action:	Removed Tank
Other Action:	Not reported
Action:	Soil Removed
Other Action:	Not reported
Agency ID:	Local Fire Marshal
Other Agency:	Not reported
DEP Bureau:	Not reported
DEP Agency:	Not reported
Agency ID:	DEP
Other Agency:	Not reported
DEP Bureau:	BUREAU OF WASTE MANAGEMENT
DEP Agency:	OIL AND CHEMICAL SPILL RESPONSE
Agency ID:	LOCAL FIRE DEPARTMENT
Other Agency:	Not reported
DEP Bureau:	Not reported
DEP Agency:	Not reported
Cause ID:	Inground Tank Failure
Other Cause:	Not reported
Media ID:	Ground Surface
Other Media:	Not reported
Media ID:	Other
Other Media:	SUBSURFACE SOIL CONTAMINATION

(Continued) **S109750251**

Class ID: Commercial
Other Class: Not reported
Release Type: petroleum
Other Release: Not reported
Waterbody: Groundwater
Other Wtrbody: Not reported

Year of Database: 1999
Case Number: 9906728
Who Took Spill: 922
Assigned To: 0
Report Date: 10/04/1999
Report Time: 09:48:28
Date Release: 07/14/1999
Time Responded: Not reported
Reported By: PETROLEUM SERVICES
Phone: 860 0000000
Representing: Self
Terminated: YES
Recovd (Total): 0
Total (Water): 10
Facility Status: Closed
Continuous Spill: False
Released Substance: GASOLINE
Qty: 10 (Gallons)
Emergency Measure: DISCOVERY OF BOTH GROUNDWATER AND SOIL CONTAMINATIONN DURING ON SITE WORK
Water Body: NA
Discharger: MALERBA SERVICE STATION
Telephone: Not reported
Responsible Party: YES
RP Address 1: 155 COLONY STREET
RP City,St,Zip: MERIDEN, CT 06450
Historic: False
Waterbody: False
Time Stamp: 1999-10-04 09:51:54
Sr Inspector: Aceto, John
At Inspctor: **NO RESPONSE
User Stamp: Not reported
Comments: Not reported
Action: Contained
Other Action: Not reported
Action: Contracted
Other Action: Not reported
Action: Pumped Out
Other Action: Not reported
Action: Removed Tank
Other Action: Not reported
Action: Soil Removed
Other Action: Not reported
Agency ID: DEP
Other Agency: Not reported
DEP Bureau: BUREAU OF WASTE MANAGEMENT
DEP Agency: OIL AND CHEMICAL SPILL RESPONSE
Cause ID: Transfer Line Failure
Other Cause: Not reported
Cause ID: Inground Tank Failure

(Continued) **S109750251**

Other Cause: Not reported
Media ID: Ground Water
Other Media: Not reported
Media ID: Ground Surface
Other Media: Not reported
Class ID: Commercial
Other Class: Not reported
Release Type: petroleum
Other Release: Not reported
Waterbody: Groundwater
Other Wtrbody: Not reported

M64 **EDR US Hist Auto Stat** **1015285603**
NW **186 COLONY ST** **N/A**
1/8-1/4 **MERIDEN, CT 06451**
0.125 mi.
662 ft. **Site 3 of 4 in cluster M**

Relative:
Higher

Actual:
148 ft.

EDR Historical Auto Stations:

Name: J & M AUTO
Year: 2001
Address: 186 COLONY ST

Name: J & M AUTO LLC
Year: 2002
Address: 186 COLONY ST

Name: J & M AUTO L L C
Year: 2004
Address: 186 COLONY ST

Name: J & M AUTO LLC
Year: 2005
Address: 186 COLONY ST

Name: J & M AUTO LLC
Year: 2008
Address: 186 COLONY ST

K65 **CITY OF MERIDAN** **NY MANIFEST** **1009220620**
ESE **190 CENTER STREET** **N/A**
1/8-1/4 **MERIDAN, CT 06450**
0.127 mi.
673 ft. **Site 3 of 13 in cluster K**

Relative:
Higher

Actual:
152 ft.

NY MANIFEST:

EPA ID: CTP000026035
Country: USA
Mailing Name: CITY OF MERIDAN
Mailing Contact: RANDALL KAMERVECK
Mailing Address: 190 CENTER STREET
Mailing Address 2: Not reported
Mailing City: MERIDEN
Mailing State: CT
Mailing Zip: 06450
Mailing Zip4: 4224

CITY OF MERIDAN (Continued) **1009220620**

Mailing Country: USA
Mailing Phone: 203-630-4151

Document ID: NYB9577728
Manifest Status: Not reported
Trans1 State ID: PAD146714878
Trans2 State ID: Not reported
Generator Ship Date: 09/25/2001
Trans1 Recv Date: 09/25/2001
Trans2 Recv Date: Not reported
TSD Site Recv Date: 09/27/2001
Part A Recv Date: Not reported
Part B Recv Date: Not reported
Generator EPA ID: CTP000026035
Trans1 EPA ID: NYD049836679
Trans2 EPA ID: Not reported
TSDF ID: XH47244PA
Waste Code: D008 - LEAD 5.0 MG/L TCLP
Quantity: 40140
Units: P - Pounds
Number of Containers: 001
Container Type: DT - Dump trucks
Handling Method: T Chemical, physical, or biological treatment.
Specific Gravity: 01.00
Year: 2001

Document ID: NYB9577737
Manifest Status: Not reported
Trans1 State ID: NYR000045724
Trans2 State ID: Not reported
Generator Ship Date: 09/21/2001
Trans1 Recv Date: 09/21/2001
Trans2 Recv Date: Not reported
TSD Site Recv Date: 09/24/2001
Part A Recv Date: Not reported
Part B Recv Date: Not reported
Generator EPA ID: CTP000026035
Trans1 EPA ID: NYD049836679
Trans2 EPA ID: Not reported
TSDF ID: AB31506NY
Waste Code: D008 - LEAD 5.0 MG/L TCLP
Quantity: 44880
Units: P - Pounds
Number of Containers: 001
Container Type: DT - Dump trucks
Handling Method: T Chemical, physical, or biological treatment.
Specific Gravity: 01.00
Year: 2001

Document ID: NYB9577746
Manifest Status: Not reported
Trans1 State ID: PAD987347515
Trans2 State ID: Not reported
Generator Ship Date: 09/21/2001

CITY OF MERIDAN (Continued) **1009220620**

Trans1 Recv Date:	09/21/2001
Trans2 Recv Date:	Not reported
TSD Site Recv Date:	09/24/2001
Part A Recv Date:	Not reported
Part B Recv Date:	Not reported
Generator EPA ID:	CTP000026035
Trans1 EPA ID:	NYD049836679
Trans2 EPA ID:	Not reported
TSDF ID:	88937HNY
Waste Code:	D008 - LEAD 5.0 MG/L TCLP
Quantity:	38240
Units:	P - Pounds
Number of Containers:	001
Container Type:	DT - Dump trucks
Handling Method:	T Chemical, physical, or biological treatment.
Specific Gravity:	01.00
Year:	2001

Document ID:	NYB9577755
Manifest Status:	Not reported
Trans1 State ID:	PAD987347515
Trans2 State ID:	Not reported
Generator Ship Date:	09/21/2001
Trans1 Recv Date:	09/21/2001
Trans2 Recv Date:	Not reported
TSD Site Recv Date:	09/24/2001
Part A Recv Date:	Not reported
Part B Recv Date:	Not reported
Generator EPA ID:	CTP000026035
Trans1 EPA ID:	NYD049836679
Trans2 EPA ID:	Not reported
TSDF ID:	186749ANY
Waste Code:	D008 - LEAD 5.0 MG/L TCLP
Quantity:	40860
Units:	P - Pounds
Number of Containers:	001
Container Type:	DT - Dump trucks
Handling Method:	T Chemical, physical, or biological treatment.
Specific Gravity:	01.00
Year:	2001

Document ID:	NYG1151703
Manifest Status:	Not reported
Trans1 State ID:	PAD146714878
Trans2 State ID:	Not reported
Generator Ship Date:	09/26/2001
Trans1 Recv Date:	09/26/2001
Trans2 Recv Date:	Not reported
TSD Site Recv Date:	09/27/2001
Part A Recv Date:	Not reported
Part B Recv Date:	Not reported
Generator EPA ID:	CTP000026035
Trans1 EPA ID:	NYD049836679
Trans2 EPA ID:	Not reported
TSDF ID:	XD73450PA

CITY OF MERIDAN (Continued) **1009220620**

Waste Code:	D008 - LEAD 5.0 MG/L TCLP
Quantity:	13520
Units:	P - Pounds
Number of Containers:	001
Container Type:	DT - Dump trucks
Handling Method:	T Chemical, physical, or biological treatment.
Specific Gravity:	01.00
Year:	2001

K66 **MERIDEN CITY OF ECONOMIC DEVEL** **CT MANIFEST** **S109752300**
ESE **190 CENTER ST** **N/A**
1/8-1/4 **MERIDEN, CT 06450**
0.127 mi.
673 ft. **Site 4 of 13 in cluster K**

Relative:
Higher

Actual:
152 ft.

CT MANIFEST:

Waste:

Manifest No:	NYG1151703
Year:	2001
Waste Occurence:	1
UNNA:	3077
Hazard Class:	9
US Dot Description:	ENVIRONMENTALLY HAZ. SUBSTANCES,SOLID
No of Containers:	001
Container Type:	DT
Quantity:	13520
Weight/Volume:	P
Additional Description:	Not reported
Handling Code:	Not reported
Date Record Was Last Modified:	2004-04-27 00:00:00
DEO Who Last Modified Record:	IG

Waste CD:

Manifest No:	NYG1151703
Year:	2001
Waste Occurence:	1
EPA Waste Code:	D008
Recycled Waste?:	False
Date Record Was Last Modified:	2004-04-27 00:00:00
DEO Who Last Modified Record:	IG

Detail:

Year:	2001
Manifest ID:	NYG1151703
TSDF EPA ID:	NYD049836679
TSDF Name:	C W M CHEMICAL SERVICES LLC
TSDF Address:	1550 BALMER RD
TSDF City,St,Zip:	MODEL CITY, NY 14107
TSDF Country:	USA
TSDF Telephone:	Not reported
Transport Date:	09/26/2001
Transporter EPA ID:	PAD146714878
Transporter Name:	HORWITH TRUCKS INC
Transporter Country:	USA
Transporter Phone:	Not reported
Trans 2 Date:	Not reported

MERIDEN CITY OF ECONOMIC DEVEL (Continued) **S109752300**

Trans 2 EPA ID:	Not reported
Trans 2 Name:	Not reported
Trans 2 Address:	Not reported
Trans 2 City,St,Zip:	CT
Trans 2 Country:	USA
Trans 2 Phone:	Not reported
EPA ID:	CTP000026035
Generator Phone:	Not reported
Generator Mailing Addr:	190 CENTER ST
Generator Mailing Town:	MERIDEN
Generator Mailing State:	CT
Generator Mailing Zip:	06450
Generator Mailing Country:	USA
Special Handling:	Not reported
Discrepancies:	Yes
Date Shipped:	09/26/2001
Date Received:	09/27/2001
Last modified date:	04/27/2004
Last modified by:	IG
Comments:	Not reported

K67 **FORMER JEFFERSON SCHOOL** **CT UST** **U002175255**
ESE **190 CENTER ST** **N/A**
1/8-1/4 **MERIDEN, CT 06450**
0.127 mi.
673 ft. **Site 5 of 13 in cluster K**

Relative:
Higher

Actual:
152 ft.

UST:

Facility Id:	80-7051
Latitude:	41.538640
Longitude:	-72.794160
Owner:	CITY OF MERIDEN
Owner Address:	142 E MAIN ST
Owner Address 2:	Not reported
Owner City,St,Zip:	MERIDEN, CT 064505605
Tank ID:	7051-1
Compartment ID:	7051-1
Compartment Num:	1
Alt. Tank ID:	A1
Tank Status:	**Temporarily Closed**
Tank Material:	Asphalt Coated or Bare Steel
Secondary Material:	Not reported
Capacity:	10000
Substance:	Heating Oil
Date Installed:	01/01/1950
Date Last Used:	07/01/1984
Closure Status:	**Not reported**
Pipe Material:	Bare or Galvonized Steel
Pipe Mode Description:	Not reported
Spill Installed:	Not reported
Overfill Installed:	Not reported

J68 SW 1/8-1/4 0.129 mi. 681 ft. | **M.F.D. FIRE HGS. ENGINE CO. #2**
61 PRATT ST
MERIDEN, CT 06450

Site 2 of 3 in cluster J

CT UST | **U002175277**
N/A

Relative: Higher

Actual: 132 ft.

UST:

Facility Id:	80-7093
Latitude:	Not reported
Longitude:	Not reported
Owner:	CITY OF MERIDEN
Owner Address:	142 E MAIN ST
Owner Address 2:	Not reported
Owner City,St,Zip:	MERIDEN, CT 064505605

Tank ID:	7093-1
Compartment ID:	7093-1
Compartment Num:	1
Alt. Tank ID:	A1
Tank Status:	**Permanently Closed**
Tank Material:	Asphalt Coated or Bare Steel
Secondary Material:	Not reported
Capacity:	4000
Substance:	Heating Oil
Date Installed:	12/01/1955
Date Last Used:	08/01/1988
Closure Status:	**Tank was Removed From Ground**
Pipe Material:	Bare or Galvonized Steel
Pipe Mode Description:	Not reported
Spill Installed:	Not reported
Overfill Installed:	Not reported

Tank ID:	7093-2
Compartment ID:	7093-2
Compartment Num:	1
Alt. Tank ID:	A1R1
Tank Status:	**Currently In Use**
Tank Material:	Fiberglass Reinforced Plastic
Secondary Material:	Not reported
Capacity:	4000
Substance:	Heating Oil
Date Installed:	08/01/1988
Date Last Used:	Not reported
Closure Status:	**Not reported**
Pipe Material:	Bare or Galvonized Steel
Pipe Mode Description:	Not reported
Spill Installed:	Not reported
Overfill Installed:	Not reported

Tank ID:	7093-3
Compartment ID:	7093-3
Compartment Num:	1
Alt. Tank ID:	A1E1
Tank Status:	**Currently In Use**
Tank Material:	Fiberglass Reinforced Plastic
Secondary Material:	Not reported
Capacity:	4000

M.F.D. FIRE HGS. ENGINE CO. #2 (Continued) **U002175277**

Substance:	Heating Oil
Date Installed:	06/01/1999
Date Last Used:	Not reported
Closure Status:	**Not reported**
Pipe Material:	Other (Specify)
Pipe Mode Description:	Not reported
Spill Installed:	Not reported
Overfill Installed:	Not reported

M69 **EDR US Hist Auto Stat** **1015324841**
NW **213 COLONY ST** **N/A**
1/8-1/4 **MERIDEN, CT 06451**
0.132 mi.
695 ft. **Site 4 of 4 in cluster M**

Relative:
Higher

Actual:
141 ft.

EDR Historical Auto Stations:

Name:	RAYS AMOCO SERVICE
Year:	1999
Address:	213 COLONY ST
Name:	RAYS AMOCO SERVICE
Year:	2000
Address:	213 COLONY ST
Name:	RC AUTOMOTIVE SERVICE
Year:	2002
Address:	213 COLONY ST
Name:	R C AUTOMOTIVE SERVICE
Year:	2004
Address:	213 COLONY ST
Name:	RC AUTO RACING
Year:	2009
Address:	213 COLONY ST
Name:	RC AUTOMOTIVE SERVICE
Year:	2012
Address:	213 COLONY ST

N70 **STATE OF CONNECTICUT-DOT** **NY MANIFEST** **S109374821**
ENE **261 CENTER STREET** **N/A**
1/8-1/4 **MERIDEN, CT 06450**
0.132 mi.
697 ft. **Site 1 of 2 in cluster N**

Relative:
Higher

Actual:
150 ft.

NY MANIFEST:

EPA ID:	CTP602980994
Country:	USA
Mailing Name:	STATE OF CONNECTICUT-DOT
Mailing Contact:	STATE OF CONNECTICUT-DOT
Mailing Address:	2800 BERLIN TURNPIKE
Mailing Address 2:	Not reported
Mailing City:	NEWINGTON
Mailing State:	CT
Mailing Zip:	06111

STATE OF CONNECTICUT-DOT (Continued) **S109374821**

Mailing Zip4:	Not reported
Mailing Country:	USA
Mailing Phone:	860-298-0994

Document ID:	Not reported
Manifest Status:	Not reported
Trans1 State ID:	CTD018811802
Trans2 State ID:	Not reported
Generator Ship Date:	2008-11-03
Trans1 Recv Date:	2008-11-03
Trans2 Recv Date:	Not reported
TSD Site Recv Date:	2008-11-05
Part A Recv Date:	Not reported
Part B Recv Date:	Not reported
Generator EPA ID:	CTP602980994
Trans1 EPA ID:	Not reported
Trans2 EPA ID:	Not reported
TSDF ID:	NYD049836679
Waste Code:	Not reported
Quantity:	3700.0
Units:	P - Pounds
Number of Containers:	1.0
Container Type:	CM - Metal boxes, cases, roll-offs
Handling Method:	L Landfill.
Specific Gravity:	1.0
Year:	2008
Manifest Tracking Num:	000437988JJK
Import Ind:	N
Export Ind:	N
Discr Quantity Ind:	Y
Discr Type Ind:	N
Discr Residue Ind:	N
Discr Partial Reject Ind:	N
Discr Full Reject Ind:	N
Manifest Ref Num:	Not reported
Alt Fac RCRA Id:	Not reported
Alt Fac Sign Date:	Not reported
Mgmt Method Type Code:	H132

Document ID:	Not reported
Manifest Status:	Not reported
Trans1 State ID:	CTD018811802
Trans2 State ID:	Not reported
Generator Ship Date:	2008-11-03
Trans1 Recv Date:	2008-11-03
Trans2 Recv Date:	Not reported
TSD Site Recv Date:	2008-11-05
Part A Recv Date:	Not reported
Part B Recv Date:	Not reported
Generator EPA ID:	CTP602980994
Trans1 EPA ID:	Not reported
Trans2 EPA ID:	Not reported
TSDF ID:	NYD049836679
Waste Code:	Not reported
Quantity:	1248.0

STATE OF CONNECTICUT-DOT (Continued) **S109374821**

Units:	P - Pounds
Number of Containers:	1.0
Container Type:	CM - Metal boxes, cases, roll-offs
Handling Method:	L Landfill.
Specific Gravity:	1.0
Year:	2008
Manifest Tracking Num:	000437989JJK
Import Ind:	N
Export Ind:	N
Discr Quantity Ind:	Y
Discr Type Ind:	N
Discr Residue Ind:	N
Discr Partial Reject Ind:	N
Discr Full Reject Ind:	N
Manifest Ref Num:	Not reported
Alt Fac RCRA Id:	Not reported
Alt Fac Sign Date:	Not reported
Mgmt Method Type Code:	H132

N71
ENE
1/8-1/4
0.132 mi.
697 ft.

Relative:
Higher

Actual:
150 ft.

CT STATE OF DOT **CT MANIFEST** **S113478749**
261 CENTER ST **N/A**
MERIDEN, CT 06451

Site 2 of 2 in cluster N

CT MANIFEST:

Waste:

Manifest No:	000437358JJK
Year:	2008
Waste Occurence:	1
UNNA:	Not reported
Hazard Class:	2.1
US Dot Description:	AEROSOLS, FLAMMABLE
No of Containers:	1
Container Type:	DF
Quantity:	10
Weight/Volume:	P
Additional Description:	Not reported
Handling Code:	Not reported
Date Record Was Last Modified:	2011-06-10 00:00:00
DEO Who Last Modified Record:	CYF

Manifest No:	000437358JJK
Year:	2008
Waste Occurence:	2
UNNA:	Not reported
Hazard Class:	8
US Dot Description:	HYPOCHLORITE SOLUTIONS
No of Containers:	1
Container Type:	DF
Quantity:	10
Weight/Volume:	P
Additional Description:	Not reported
Handling Code:	Not reported
Date Record Was Last Modified:	2011-06-10 00:00:00
DEO Who Last Modified Record:	CYF

CT STATE OF DOT (Continued) **S113478749**

Waste CD:

Manifest No:	000437358JJK
Year:	2008
Waste Occurence:	1
EPA Waste Code:	D001
Recycled Waste?:	False
Date Record Was Last Modified:	2011-06-10 00:00:00
DEO Who Last Modified Record:	CYF

Manifest No:	000437358JJK
Year:	2008
Waste Occurence:	2
EPA Waste Code:	D001
Recycled Waste?:	False
Date Record Was Last Modified:	2011-06-10 00:00:00
DEO Who Last Modified Record:	CYF

Detail:

Year:	2008
Manifest ID:	000437358JJK
TSDF EPA ID:	RID040098352
TSDF Name:	NORTHLAND ENVIRONMENTAL INC
TSDF Address:	275 ALLENS AVE
TSDF City,St,Zip:	PROVIDENCE, RI 02905
TSDF Country:	USA
TSDF Telephone:	4017816340
Transport Date:	10/13/2008
Transporter EPA ID:	CTD018811802
Transporter Name:	ENVIRONMENTAL SERVICES INC
Transporter Country:	USA
Transporter Phone:	(860)528-9500
Trans 2 Date:	Not reported
Trans 2 EPA ID:	Not reported
Trans 2 Name:	Not reported
Trans 2 Address:	Not reported
Trans 2 City,St,Zip:	CT
Trans 2 Country:	USA
Trans 2 Phone:	Not reported
EPA ID:	CTP000030564
Generator Phone:	(860)594-3340
Generator Mailing Addr:	2800 BERLIN TPK
Generator Mailing Town:	NEWINGTON
Generator Mailing State:	CT
Generator Mailing Zip:	06111
Generator Mailing Country:	USA
Special Handling:	Not reported
Discrepancies:	Not reported
Date Shipped:	10/13/2008
Date Received:	10/17/2008
Last modified date:	06/10/2011
Last modified by:	CYF
Comments:	Not reported

72
WNW
1/8-1/4
0.133 mi.
701 ft.

G.T. TIRE & SERVICE CENTER
145-155 COLONY STREET
MERIDEN, CT

CT UST **U003700472**
N/A

Relative:
Higher

Actual:
154 ft.

UST:

Facility Id:	80-11996
Latitude:	Not reported
Longitude:	Not reported
Owner:	B & B MALERBA REALTY, LLC
Owner Address:	160 COLONY ST
Owner Address 2:	Not reported
Owner City,St,Zip:	MERIDEN, CT 064513225

Tank ID:	11996-1
Compartment ID:	11996-1
Compartment Num:	1
Alt. Tank ID:	A1
Tank Status:	**Permanently Closed**
Tank Material:	Not reported
Secondary Material:	Not reported
Capacity:	6000
Substance:	Other Petroleum (Specify)
Date Installed:	01/01/1950
Date Last Used:	10/01/1999
Closure Status:	**Tank was Removed From Ground**
Pipe Material:	Other (Specify)
Pipe Mode Description:	Not reported
Spill Installed:	Not reported
Overfill Installed:	Not reported

Tank ID:	11996-2
Compartment ID:	11996-2
Compartment Num:	1
Alt. Tank ID:	A2
Tank Status:	**Permanently Closed**
Tank Material:	Not reported
Secondary Material:	Not reported
Capacity:	3000
Substance:	Other Petroleum (Specify)
Date Installed:	01/01/1950
Date Last Used:	10/01/1999
Closure Status:	**Tank was Removed From Ground**
Pipe Material:	Other (Specify)
Pipe Mode Description:	Not reported
Spill Installed:	Not reported
Overfill Installed:	Not reported

L73 NE 1/8-1/4 0.142 mi. 749 ft. | **A & S TRANSMISSION & AUTO REPAIR** | **CT UST** | **U004008768** | **N/A**

311 CENTER ST
MERIDEN, CT 06450

Site 7 of 10 in cluster L

Relative: Higher

Actual: 153 ft.

UST:

Facility Id:	80-10820
Latitude:	Not reported
Longitude:	Not reported
Owner:	ANTONIO & LYDIA STELLATO
Owner Address:	160 GREENBRIAR RD
Owner Address 2:	Not reported
Owner City,St,Zip:	MERIDEN, CT 064506821

Tank ID:	10820-1
Compartment ID:	10820-1
Compartment Num:	1
Alt. Tank ID:	A1
Tank Status:	**Permanently Closed**
Tank Material:	Asphalt Coated or Bare Steel
Secondary Material:	Not reported
Capacity:	3000
Substance:	Gasoline
Date Installed:	01/01/1950
Date Last Used:	05/01/1989
Closure Status:	**Tank was Removed From Ground**
Pipe Material:	Bare or Galvonized Steel
Pipe Mode Description:	Not reported
Spill Installed:	Not reported
Overfill Installed:	Not reported

Tank ID:	10820-2
Compartment ID:	10820-2
Compartment Num:	1
Alt. Tank ID:	A2
Tank Status:	**Permanently Closed**
Tank Material:	Coated & Cathodically Protected Steel (sti-P3)
Secondary Material:	Not reported
Capacity:	3000
Substance:	Gasoline
Date Installed:	01/01/1950
Date Last Used:	05/01/1989
Closure Status:	**Tank was Removed From Ground**
Pipe Material:	Bare or Galvonized Steel
Pipe Mode Description:	Not reported
Spill Installed:	Not reported
Overfill Installed:	Not reported

Tank ID:	10820-3
Compartment ID:	10820-3
Compartment Num:	1
Alt. Tank ID:	A3
Tank Status:	**Permanently Closed**
Tank Material:	Asphalt Coated or Bare Steel
Secondary Material:	Not reported
Capacity:	3000

A & S TRANSMISSION & AUTO REPAIR (Continued) **U004008768**

Substance:	Gasoline
Date Installed:	01/01/1950
Date Last Used:	05/01/1989
Closure Status:	**Tank was Removed From Ground**
Pipe Material:	Bare or Galvonized Steel
Pipe Mode Description:	Not reported
Spill Installed:	Not reported
Overfill Installed:	Not reported

L74 **EDR US Hist Auto Stat** **1015413794**
NE **311 CENTER ST** **N/A**
1/8-1/4 **MERIDEN, CT 06450**
0.142 mi.
749 ft. **Site 8 of 10 in cluster L**

Relative:
Higher

Actual:
153 ft.

EDR Historical Auto Stations:

Name:	A & S TRANSMISSIONS
Year:	1999
Address:	311 CENTER ST
Name:	A & S TRANSMISSIONS
Year:	2000
Address:	311 CENTER ST

---

75 **EDR US Hist Auto Stat** **1015345697**
NNW **231 COLONY ST** **N/A**
1/8-1/4 **MERIDEN, CT 06451**
0.144 mi.
758 ft.

Relative:
Higher

Actual:
137 ft.

EDR Historical Auto Stations:

Name:	MERIDENS ABSLT AUTO BODY LLC
Year:	2003
Address:	231 COLONY ST

O76 **EDR US Hist Cleaners** **1015105145**
WSW **91 STATE ST** **N/A**
1/8-1/4 **MERIDEN, CT 06450**
0.148 mi.
780 ft. **Site 1 of 2 in cluster O**

Relative:
Higher

Actual:
130 ft.

EDR Historical Cleaners:

Name:	HUB LAUNDROMAT
Year:	1999
Address:	91 STATE ST
Name:	HUB LAUNDROMAT
Year:	2000
Address:	91 STATE ST
Name:	HUB LAUNDROMAT
Year:	2001
Address:	91 STATE ST

K77	**MILLER CO**	**RCRA-TSDF**	**1000280297**
ESE	**99 CENTER ST**	**CORRACTS**	**06450THMLL99CEN**
1/8-1/4	**MERIDEN, CT 06450**	**RCRA-LQG**	
0.150 mi.		**TRIS**	
793 ft.	**Site 6 of 13 in cluster K**	**NY MANIFEST**	
		RI MANIFEST	
Relative:		**US AIRS**	
Higher			
Actual:			
158 ft.			

RCRA-TSDF:

Date form received by agency:	02/27/2012
Facility name:	MILLER CO THE
Facility address:	99 CENTER ST MERIDEN, CT 06450
EPA ID:	CTD001147974
Mailing address:	PRATT ST MERIDEN, CT 06450
Contact:	JOHN CAMPBELL
Contact address:	PRATT ST MERIDEN, CT 06450
Contact country:	US
Contact telephone:	(203) 639-6910
Contact email:	JOHNC@THEMILLERCO.COM
EPA Region:	01
Land type:	Private
Classification:	TSDF
Description:	Handler is engaged in the treatment, storage or disposal of hazardous waste
Classification:	Large Quantity Generator
Description:	Handler: generates 1,000 kg or more of hazardous waste during any calendar month; or generates more than 1 kg of acutely hazardous waste during any calendar month; or generates more than 100 kg of any residue or contaminated soil, waste or other debris resulting from the cleanup of a spill, into or on any land or water, of acutely hazardous waste during any calendar month; or generates 1 kg or less of acutely hazardous waste during any calendar month, and accumulates more than 1 kg of acutely hazardous waste at any time; or generates 100 kg or less of any residue or contaminated soil, waste or other debris resulting from the cleanup of a spill, into or on any land or water, of acutely hazardous waste during any calendar month, and accumulates more than 100 kg of that material at any time

Owner/Operator Summary:

Owner/operator name:	DEHL METALL STIFTUNG & CO KG
Owner/operator address:	PRATT ST MERIDEN, CT 06450
Owner/operator country:	US
Owner/operator telephone:	Not reported
Legal status:	Private
Owner/Operator Type:	Owner
Owner/Op start date:	06/08/2000
Owner/Op end date:	Not reported
Owner/operator name:	MILLER CO THE
Owner/operator address:	Not reported Not reported
Owner/operator country:	Not reported
Owner/operator telephone:	Not reported
Legal status:	Private
Owner/Operator Type:	Operator

MILLER CO (Continued) **1000280297**

Owner/Op start date: 06/08/2000
Owner/Op end date: Not reported

Handler Activities Summary:
U.S. importer of hazardous waste: No
Mixed waste (haz. and radioactive): No
Recycler of hazardous waste: No
Transporter of hazardous waste: No
Treater, storer or disposer of HW: No
Underground injection activity: No
On-site burner exemption: No
Furnace exemption: No
Used oil fuel burner: No
Used oil processor: No
User oil refiner: No
Used oil fuel marketer to burner: No
Used oil Specification marketer: No
Used oil transfer facility: No
Used oil transporter: No

Historical Generators:
Date form received by agency: 05/10/2010
Facility name: MILLER CO THE
Classification: Large Quantity Generator

Date form received by agency: 02/28/2008
Facility name: MILLER CO THE
Classification: Large Quantity Generator

Date form received by agency: 02/23/2006
Facility name: MILLER CO THE
Classification: Large Quantity Generator

Date form received by agency: 02/26/2004
Facility name: MILLER CO THE
Classification: Large Quantity Generator

Date form received by agency: 02/27/2002
Facility name: MILLER CO THE
Site name: MILLER COMPANY, THE
Classification: Large Quantity Generator

Date form received by agency: 01/28/2000
Facility name: MILLER CO THE
Classification: Large Quantity Generator

Date form received by agency: 02/19/1998
Facility name: MILLER CO THE
Classification: Large Quantity Generator

Date form received by agency: 02/19/1996
Facility name: MILLER CO THE
Classification: Large Quantity Generator

Date form received by agency: 03/01/1994
Facility name: MILLER CO THE

MILLER CO (Continued) **1000280297**

Classification: Large Quantity Generator

Date form received by agency: 02/07/1992
Facility name: MILLER CO THE
Classification: Large Quantity Generator

Date form received by agency: 02/13/1990
Facility name: MILLER CO THE
Classification: Large Quantity Generator

Date form received by agency: 11/19/1980
Facility name: MILLER CO THE
Classification: Not a generator, verified

Date form received by agency: 08/18/1980
Facility name: MILLER CO THE
Classification: Large Quantity Generator

Hazardous Waste Summary:
Waste code: D002
Waste name: A WASTE WHICH HAS A PH OF LESS THAN 2 OR GREATER THAN 12.5 IS CONSIDERED TO BE A CORROSIVE HAZARDOUS WASTE. SODIUM HYDROXIDE, A CAUSTIC SOLUTION WITH A HIGH PH, IS OFTEN USED BY INDUSTRIES TO CLEAN OR DEGREASE PARTS. HYDROCHLORIC ACID, A SOLUTION WITH A LOW PH, IS USED BY MANY INDUSTRIES TO CLEAN METAL PARTS PRIOR TO PAINTING. WHEN THESE CAUSTIC OR ACID SOLUTIONS BECOME CONTAMINATED AND MUST BE DISPOSED, THE WASTE WOULD BE A CORROSIVE HAZARDOUS WASTE.

Waste code: D006
Waste name: CADMIUM

Waste code: D007
Waste name: CHROMIUM

Waste code: D008
Waste name: LEAD

Biennial Reports:

Last Biennial Reporting Year: 2013

Annual Waste Handled:
Waste code: D002
Waste name: A WASTE WHICH HAS A PH OF LESS THAN 2 OR GREATER THAN 12.5 IS CONSIDERED TO BE A CORROSIVE HAZARDOUS WASTE. SODIUM HYDROXIDE, A CAUSTIC SOLUTION WITH A HIGH PH, IS OFTEN USED BY INDUSTRIES TO CLEAN OR DEGREASE PARTS. HYDROCHLORIC ACID, A SOLUTION WITH A LOW PH, IS USED BY MANY INDUSTRIES TO CLEAN METAL PARTS PRIOR TO PAINTING. WHEN THESE CAUSTIC OR ACID SOLUTIONS BECOME CONTAMINATED AND MUST BE DISPOSED, THE WASTE WOULD BE A CORROSIVE HAZARDOUS WASTE.
Amount (Lbs): 190321

Waste code: D006
Waste name: CADMIUM
Amount (Lbs): 30010

Waste code: D007

MILLER CO (Continued) **1000280297**

Waste name: CHROMIUM
Amount (Lbs): 106836

Waste code: D008
Waste name: LEAD
Amount (Lbs): 235854

Corrective Action Summary:

Event date: 10/09/2009
Event: CA Prioritization, Facility or area was assigned a low corrective action priority.

Event date: 08/10/2012
Event: Date For Remedy Selection (CM Imposed)

Event date: 08/10/2012
Event: CA550RC

Event date: 10/31/2012
Event: Current Human Exposures under Control, Yes, Current Human Exposures Under Control has been verified. Based on a review of information contained in the EI determination, current human exposures are expected to be under control at the facility under current and reasonably expected conditions. This determination will be re-evaluated when the Agency/State becomes aware of significant changes at the facility.

Event date: 10/31/2012
Event: Igration of Contaminated Groundwater under Control, Yes, Migration of Contaminated Groundwater Under Control has been verified. Based on a review of information contained in the EI determination, it has been determined that migration of contaminated groundwater is under control at the facility. Specifically, this determination indicates that the migration of contaminated groundwater is under control, and that monitoring will be conducted to confirm that contaminated groundwater remains within the existing area of contaminated groundwater. This determination will be re-evaluated when the Agency becomes aware of significant changes at the facility.

Facility Has Received Notices of Violations:

Regulation violated: FR - 265.16(d)(2)
Area of violation: Generators - Pre-transport
Date violation determined: 01/16/2001
Date achieved compliance: 01/26/2001
Violation lead agency: State
Enforcement action: FIELD NOTICE OF VIOLATION
Enforcement action date: 01/16/2001
Enf. disposition status: Not reported
Enf. disp. status date: Not reported
Enforcement lead agency: State
Proposed penalty amount: Not reported
Final penalty amount: Not reported
Paid penalty amount: Not reported

Regulation violated: SR - 102(a)(2)(D)

MILLER CO (Continued) **1000280297**

Area of violation: Generators - Pre-transport
Date violation determined: 05/02/1995
Date achieved compliance: 08/28/1995
Violation lead agency: State
Enforcement action: WRITTEN INFORMAL
Enforcement action date: 06/23/1995
Enf. disposition status: Not reported
Enf. disp. status date: Not reported
Enforcement lead agency: State
Proposed penalty amount: Not reported
Final penalty amount: Not reported
Paid penalty amount: Not reported

Regulation violated: SR - 102(a)
Area of violation: Generators - General
Date violation determined: 05/02/1995
Date achieved compliance: 08/28/1995
Violation lead agency: State
Enforcement action: WRITTEN INFORMAL
Enforcement action date: 06/23/1995
Enf. disposition status: Not reported
Enf. disp. status date: Not reported
Enforcement lead agency: State
Proposed penalty amount: Not reported
Final penalty amount: Not reported
Paid penalty amount: Not reported

Regulation violated: SR - 102(a)
Area of violation: Generators - Pre-transport
Date violation determined: 05/02/1995
Date achieved compliance: 08/28/1995
Violation lead agency: State
Enforcement action: WRITTEN INFORMAL
Enforcement action date: 06/23/1995
Enf. disposition status: Not reported
Enf. disp. status date: Not reported
Enforcement lead agency: State
Proposed penalty amount: Not reported
Final penalty amount: Not reported
Paid penalty amount: Not reported

Regulation violated: SR - 102(a)(1)(B)
Area of violation: Generators - Pre-transport
Date violation determined: 05/02/1995
Date achieved compliance: 08/28/1995
Violation lead agency: State
Enforcement action: WRITTEN INFORMAL
Enforcement action date: 06/23/1995
Enf. disposition status: Not reported
Enf. disp. status date: Not reported
Enforcement lead agency: State
Proposed penalty amount: Not reported
Final penalty amount: Not reported
Paid penalty amount: Not reported

Regulation violated: SR - 102(a)(1)
Area of violation: Generators - Records/Reporting

MILLER CO (Continued) **1000280297**

Date violation determined: 05/02/1995
Date achieved compliance: 05/17/1995
Violation lead agency: State
Enforcement action: Not reported
Enforcement action date: Not reported
Enf. disposition status: Not reported
Enf. disp. status date: Not reported
Enforcement lead agency: Not reported
Proposed penalty amount: Not reported
Final penalty amount: Not reported
Paid penalty amount: Not reported

Evaluation Action Summary:
Evaluation date: 07/12/2011
Evaluation: COMPLIANCE ASSISTANCE VISIT
Area of violation: Not reported
Date achieved compliance: Not reported
Evaluation lead agency: State

Evaluation date: 01/16/2001
Evaluation: COMPLIANCE EVALUATION INSPECTION ON-SITE
Area of violation: Generators - Pre-transport
Date achieved compliance: 01/26/2001
Evaluation lead agency: State

Evaluation date: 08/28/1995
Evaluation: COMPLIANCE SCHEDULE EVALUATION
Area of violation: Not reported
Date achieved compliance: Not reported
Evaluation lead agency: State

Evaluation date: 05/02/1995
Evaluation: COMPLIANCE EVALUATION INSPECTION ON-SITE
Area of violation: Generators - Records/Reporting
Date achieved compliance: 05/17/1995
Evaluation lead agency: State

Evaluation date: 05/02/1995
Evaluation: COMPLIANCE EVALUATION INSPECTION ON-SITE
Area of violation: Generators - Pre-transport
Date achieved compliance: 08/28/1995
Evaluation lead agency: State

Evaluation date: 05/02/1995
Evaluation: COMPLIANCE EVALUATION INSPECTION ON-SITE
Area of violation: Generators - General
Date achieved compliance: 08/28/1995
Evaluation lead agency: State

Evaluation date: 02/24/1987
Evaluation: NON-FINANCIAL RECORD REVIEW
Area of violation: Not reported
Date achieved compliance: Not reported
Evaluation lead agency: State

CORRACTS:

MILLER CO (Continued) **1000280297**

EPA ID:	CTD001147974
EPA Region:	01
Area Name:	ENTIRE FACILITY
Actual Date:	20120810
Action:	CA550RC
NAICS Code(s):	331421 Copper Rolling, Drawing, and Extruding
Original schedule date:	20120810
Schedule end date:	Not reported

EPA ID:	CTD001147974
EPA Region:	01
Area Name:	ENTIRE FACILITY
Actual Date:	20120810
Action:	CA400 - Date For Remedy Selection (CM Imposed)
NAICS Code(s):	331421 Copper Rolling, Drawing, and Extruding
Original schedule date:	20120810
Schedule end date:	Not reported

EPA ID:	CTD001147974
EPA Region:	01
Area Name:	ENTIRE FACILITY
Actual Date:	20091009
Action:	CA075LO - CA Prioritization, Facility or area was assigned a low corrective action priority
NAICS Code(s):	331421 Copper Rolling, Drawing, and Extruding
Original schedule date:	Not reported
Schedule end date:	Not reported

EPA ID:	CTD001147974
EPA Region:	01
Area Name:	ENTIRE FACILITY
Actual Date:	20121031
Action:	CA750YE - Migration of Contaminated Groundwater under Control, Yes, Migration of Contaminated Groundwater Under Control has been verified
NAICS Code(s):	331421 Copper Rolling, Drawing, and Extruding
Original schedule date:	Not reported
Schedule end date:	Not reported

EPA ID:	CTD001147974
EPA Region:	01
Area Name:	ENTIRE FACILITY
Actual Date:	20121031
Action:	CA725YE - Current Human Exposures Under Control, Yes, Current Human Exposures Under Control has been verified
NAICS Code(s):	331421 Copper Rolling, Drawing, and Extruding
Original schedule date:	Not reported
Schedule end date:	Not reported

TRIS:

MILLER CO (Continued) **1000280297**

Click this hyperlink while viewing on your computer to access
4 additional US_TRIS: record(s) in the EDR Site Report.

NY MANIFEST:

EPA ID:	CTD001147974
Country:	USA
Mailing Name:	MILLER COMPANY THE
Mailing Contact:	JOHN BOAK
Mailing Address:	99 CENTER STREET
Mailing Address 2:	Not reported
Mailing City:	MERIDEN
Mailing State:	CT
Mailing Zip:	06450
Mailing Zip4:	Not reported
Mailing Country:	USA
Mailing Phone:	203-234-4474

Document ID:	NYA1122156
Manifest Status:	Completed copy
Trans1 State ID:	A-37068
Trans2 State ID:	Not reported
Generator Ship Date:	841009
Trans1 Recv Date:	841009
Trans2 Recv Date:	Not reported
TSD Site Recv Date:	841010
Part A Recv Date:	841015
Part B Recv Date:	841212
Generator EPA ID:	CTD001147974
Trans1 EPA ID:	MAD084814136
Trans2 EPA ID:	Not reported
TSDF ID:	NYD049836679
Waste Code:	CR06
Quantity:	00030
Units:	Y - Cubic yards* (.85 tons)
Number of Containers:	001
Container Type:	DT - Dump trucks
Handling Method:	L Landfill.
Specific Gravity:	100
Year:	84

Document ID:	NYB1514043
Manifest Status:	Completed after the designated time period for a TSDF to get a copy to the DEC
Trans1 State ID:	PA7111(NY
Trans2 State ID:	Not reported
Generator Ship Date:	900421
Trans1 Recv Date:	900421
Trans2 Recv Date:	Not reported
TSD Site Recv Date:	900423
Part A Recv Date:	900529
Part B Recv Date:	900530
Generator EPA ID:	CTD001147974
Trans1 EPA ID:	NYD980769947
Trans2 EPA ID:	Not reported
TSDF ID:	NYD067539940
Waste Code:	B002 - PETROLEUM OIL WITH 50 BUT < 500 PPM PCB

MILLER CO (Continued) **1000280297**

Quantity:	01285
Units:	K - Kilograms (2.2 pounds)
Number of Containers:	007
Container Type:	DM - Metal drums, barrels
Handling Method:	B Incineration, heat recovery, burning.
Specific Gravity:	100
Waste Code:	Not reported
Quantity:	00603
Units:	K - Kilograms (2.2 pounds)
Number of Containers:	003
Container Type:	DM - Metal drums, barrels
Handling Method:	B Incineration, heat recovery, burning.
Specific Gravity:	100
Waste Code:	Not reported
Quantity:	00046
Units:	K - Kilograms (2.2 pounds)
Number of Containers:	001
Container Type:	DM - Metal drums, barrels
Handling Method:	L Landfill.
Specific Gravity:	100
Year:	90

Document ID:	NYB5512482
Manifest Status:	Completed copy
Trans1 State ID:	92478CT
Trans2 State ID:	Not reported
Generator Ship Date:	960418
Trans1 Recv Date:	960418
Trans2 Recv Date:	Not reported
TSD Site Recv Date:	960419
Part A Recv Date:	960429
Part B Recv Date:	960429
Generator EPA ID:	CTD001147974
Trans1 EPA ID:	CTD983872748
Trans2 EPA ID:	Not reported
TSDF ID:	NYD049836679
Waste Code:	D006 - CADMIUM 1.0 MG/L TCLP
Quantity:	04020
Units:	P - Pounds
Number of Containers:	001
Container Type:	CM - Metal boxes, cases, roll-offs
Handling Method:	T Chemical, physical, or biological treatment.
Specific Gravity:	100
Year:	96

Document ID:	NYG0366516
Manifest Status:	Completed copy
Trans1 State ID:	CT21902A
Trans2 State ID:	V34229CT
Generator Ship Date:	971003
Trans1 Recv Date:	971003
Trans2 Recv Date:	971005
TSD Site Recv Date:	971006
Part A Recv Date:	971023
Part B Recv Date:	971022

MILLER CO (Continued) **1000280297**

Generator EPA ID:	CTD001147974
Trans1 EPA ID:	CTD021816889
Trans2 EPA ID:	Not reported
TSDF ID:	NYD049836679
Waste Code:	D008 - LEAD 5.0 MG/L TCLP
Quantity:	32120
Units:	P - Pounds
Number of Containers:	001
Container Type:	CM - Metal boxes, cases, roll-offs
Handling Method:	T Chemical, physical, or biological treatment.
Specific Gravity:	100
Year:	97

Document ID:	NYA5049486
Manifest Status:	Completed copy
Trans1 State ID:	67237-GV
Trans2 State ID:	Not reported
Generator Ship Date:	880513
Trans1 Recv Date:	880513
Trans2 Recv Date:	Not reported
TSD Site Recv Date:	880516
Part A Recv Date:	880517
Part B Recv Date:	880524
Generator EPA ID:	CTD001147974
Trans1 EPA ID:	NYD980769947
Trans2 EPA ID:	Not reported
TSDF ID:	NYD067539940
Waste Code:	B005 - PCB ARTICLES WITH 500 PPM OR > PCB
Quantity:	00350
Units:	P - Pounds
Number of Containers:	002
Container Type:	DM - Metal drums, barrels
Handling Method:	B Incineration, heat recovery, burning.
Specific Gravity:	100
Waste Code:	Not reported
Quantity:	00050
Units:	P - Pounds
Number of Containers:	001
Container Type:	DM - Metal drums, barrels
Handling Method:	L Landfill.
Specific Gravity:	100
Year:	88

Document ID:	NYB5512473
Manifest Status:	Completed copy
Trans1 State ID:	CT1469A
Trans2 State ID:	V18963CT
Generator Ship Date:	960412
Trans1 Recv Date:	960412
Trans2 Recv Date:	960414
TSD Site Recv Date:	960415
Part A Recv Date:	960429
Part B Recv Date:	960423
Generator EPA ID:	CTD001147974
Trans1 EPA ID:	CTD983872748

MILLER CO (Continued) **1000280297**

Trans2 EPA ID:	CTD983872748
TSDF ID:	NYD049836679
Waste Code:	D006 - CADMIUM 1.0 MG/L TCLP
Quantity:	11380
Units:	P - Pounds
Number of Containers:	001
Container Type:	CM - Metal boxes, cases, roll-offs
Handling Method:	T Chemical, physical, or biological treatment.
Specific Gravity:	100
Year:	96

Document ID:	NYB5513589
Manifest Status:	Completed copy
Trans1 State ID:	CTU18050
Trans2 State ID:	Not reported
Generator Ship Date:	960606
Trans1 Recv Date:	960606
Trans2 Recv Date:	960606
TSD Site Recv Date:	960607
Part A Recv Date:	960614
Part B Recv Date:	960617
Generator EPA ID:	CTD001147974
Trans1 EPA ID:	CTD983872748
Trans2 EPA ID:	Not reported
TSDF ID:	NYD049836679
Waste Code:	D006 - CADMIUM 1.0 MG/L TCLP
Quantity:	19900
Units:	P - Pounds
Number of Containers:	001
Container Type:	CM - Metal boxes, cases, roll-offs
Handling Method:	T Chemical, physical, or biological treatment.
Specific Gravity:	100
Year:	96

Document ID:	NYB5514264
Manifest Status:	Completed after the designated time period for a TSDF to get a copy to the DEC
Trans1 State ID:	CT92464
Trans2 State ID:	Not reported
Generator Ship Date:	960919
Trans1 Recv Date:	960919
Trans2 Recv Date:	Not reported
TSD Site Recv Date:	960920
Part A Recv Date:	961003
Part B Recv Date:	961016
Generator EPA ID:	CTD001147974
Trans1 EPA ID:	CTD983872748
Trans2 EPA ID:	Not reported
TSDF ID:	NYD049836679
Waste Code:	D008 - LEAD 5.0 MG/L TCLP
Quantity:	29100
Units:	P - Pounds
Number of Containers:	001
Container Type:	CM - Metal boxes, cases, roll-offs
Handling Method:	T Chemical, physical, or biological treatment.
Specific Gravity:	100

MILLER CO (Continued) **1000280297**

Year: 96

Document ID: NYB5514273
Manifest Status: Completed after the designated time period for a TSDF to get a copy to the DEC
Trans1 State ID: CTV18050
Trans2 State ID: Not reported
Generator Ship Date: 960919
Trans1 Recv Date: 960919
Trans2 Recv Date: Not reported
TSD Site Recv Date: 960920
Part A Recv Date: 961009
Part B Recv Date: 961016
Generator EPA ID: CTD001147974
Trans1 EPA ID: CTD983872748
Trans2 EPA ID: Not reported
TSDF ID: NYD049836679
Waste Code: D008 - LEAD 5.0 MG/L TCLP
Quantity: 23080
Units: P - Pounds
Number of Containers: 001
Container Type: CM - Metal boxes, cases, roll-offs
Handling Method: T Chemical, physical, or biological treatment.
Specific Gravity: 100
Year: 96

Document ID: NYG0129375
Manifest Status: Completed copy
Trans1 State ID: 98332CT
Trans2 State ID: Not reported
Generator Ship Date: 970612
Trans1 Recv Date: 970612
Trans2 Recv Date: Not reported
TSD Site Recv Date: 970613
Part A Recv Date: 970625
Part B Recv Date: 970627
Generator EPA ID: CTD001147974
Trans1 EPA ID: CTD983872748
Trans2 EPA ID: Not reported
TSDF ID: NYD049836679
Waste Code: D008 - LEAD 5.0 MG/L TCLP
Quantity: 16560
Units: P - Pounds
Number of Containers: 001
Container Type: CM - Metal boxes, cases, roll-offs
Handling Method: T Chemical, physical, or biological treatment.
Specific Gravity: 100
Year: 97

Document ID: NYG0366885
Manifest Status: Not reported
Trans1 State ID: CTD021816889
Trans2 State ID: Not reported
Generator Ship Date: 03/26/1998
Trans1 Recv Date: 03/26/1998

MILLER CO (Continued) **1000280297**

Trans2 Recv Date:	Not reported
TSD Site Recv Date:	03/27/1998
Part A Recv Date:	Not reported
Part B Recv Date:	Not reported
Generator EPA ID:	CTD001147974
Trans1 EPA ID:	NYD049836679
Trans2 EPA ID:	Not reported
TSDF ID:	V34229CT
Waste Code:	D008 - LEAD 5.0 MG/L TCLP
Quantity:	18100
Units:	P - Pounds
Number of Containers:	001
Container Type:	CM - Metal boxes, cases, roll-offs
Handling Method:	T Chemical, physical, or biological treatment.
Specific Gravity:	01.00
Year:	98

Document ID:	NYG0366948
Manifest Status:	Not reported
Trans1 State ID:	CTD021816889
Trans2 State ID:	Not reported
Generator Ship Date:	10/30/1998
Trans1 Recv Date:	10/30/1998
Trans2 Recv Date:	Not reported
TSD Site Recv Date:	11/02/1998
Part A Recv Date:	Not reported
Part B Recv Date:	Not reported
Generator EPA ID:	CTD001147974
Trans1 EPA ID:	NYD049836679
Trans2 EPA ID:	Not reported
TSDF ID:	CT21903A
Waste Code:	D008 - LEAD 5.0 MG/L TCLP
Quantity:	21520
Units:	P - Pounds
Number of Containers:	001
Container Type:	CM - Metal boxes, cases, roll-offs
Handling Method:	T Chemical, physical, or biological treatment.
Specific Gravity:	01.00
Year:	98

Document ID:	NYG0429687
Manifest Status:	Not reported
Trans1 State ID:	CTD021816889
Trans2 State ID:	Not reported
Generator Ship Date:	07/08/1999
Trans1 Recv Date:	07/08/1999
Trans2 Recv Date:	Not reported
TSD Site Recv Date:	07/09/1999
Part A Recv Date:	Not reported
Part B Recv Date:	Not reported
Generator EPA ID:	CTD001147974
Trans1 EPA ID:	NYD049836679
Trans2 EPA ID:	Not reported
TSDF ID:	V32561CT
Waste Code:	D008 - LEAD 5.0 MG/L TCLP

MILLER CO (Continued) **1000280297**

Quantity:	12300
Units:	P - Pounds
Number of Containers:	001
Container Type:	CM - Metal boxes, cases, roll-offs
Handling Method:	T Chemical, physical, or biological treatment.
Specific Gravity:	01.00
Year:	99

Document ID:	NYG0429867
Manifest Status:	Not reported
Trans1 State ID:	CTD021816889
Trans2 State ID:	CTD021816889
Generator Ship Date:	08/06/1999
Trans1 Recv Date:	08/06/1999
Trans2 Recv Date:	08/08/1999
TSD Site Recv Date:	08/09/1999
Part A Recv Date:	Not reported
Part B Recv Date:	Not reported
Generator EPA ID:	CTD001147974
Trans1 EPA ID:	NYD049836679
Trans2 EPA ID:	Not reported
TSDF ID:	21902ACT
Waste Code:	D008 - LEAD 5.0 MG/L TCLP
Quantity:	09420
Units:	P - Pounds
Number of Containers:	001
Container Type:	CM - Metal boxes, cases, roll-offs
Handling Method:	T Chemical, physical, or biological treatment.
Specific Gravity:	01.00
Year:	99

Document ID:	NYG0430029
Manifest Status:	Not reported
Trans1 State ID:	CTD021816889
Trans2 State ID:	CTD021816889
Generator Ship Date:	10/22/1999
Trans1 Recv Date:	10/22/1999
Trans2 Recv Date:	10/24/1999
TSD Site Recv Date:	10/25/1999
Part A Recv Date:	Not reported
Part B Recv Date:	Not reported
Generator EPA ID:	CTD001147974
Trans1 EPA ID:	NYD049836679
Trans2 EPA ID:	Not reported
TSDF ID:	7490PANY
Waste Code:	D008 - LEAD 5.0 MG/L TCLP
Quantity:	17720
Units:	P - Pounds
Number of Containers:	001
Container Type:	CM - Metal boxes, cases, roll-offs
Handling Method:	T Chemical, physical, or biological treatment.
Specific Gravity:	01.00
Year:	99

MILLER CO (Continued) **1000280297**

Document ID:	NYG0430308
Manifest Status:	Not reported
Trans1 State ID:	CTD021816889
Trans2 State ID:	CTD021816889
Generator Ship Date:	11/05/1999
Trans1 Recv Date:	11/05/1999
Trans2 Recv Date:	11/07/1999
TSD Site Recv Date:	11/15/1999
Part A Recv Date:	Not reported
Part B Recv Date:	Not reported
Generator EPA ID:	CTD001147974
Trans1 EPA ID:	NYD049836679
Trans2 EPA ID:	Not reported
TSDF ID:	7490PANY
Waste Code:	D008 - LEAD 5.0 MG/L TCLP
Quantity:	16880
Units:	P - Pounds
Number of Containers:	001
Container Type:	CM - Metal boxes, cases, roll-offs
Handling Method:	T Chemical, physical, or biological treatment.
Specific Gravity:	01.00
Year:	99

Document ID:	NYG0430794
Manifest Status:	Not reported
Trans1 State ID:	CTD021816889
Trans2 State ID:	Not reported
Generator Ship Date:	11/26/1999
Trans1 Recv Date:	11/26/1999
Trans2 Recv Date:	12/02/1999
TSD Site Recv Date:	12/03/1999
Part A Recv Date:	Not reported
Part B Recv Date:	Not reported
Generator EPA ID:	CTD001147974
Trans1 EPA ID:	NYD049836679
Trans2 EPA ID:	Not reported
TSDF ID:	7490PANY
Waste Code:	D008 - LEAD 5.0 MG/L TCLP
Quantity:	21000
Units:	P - Pounds
Number of Containers:	001
Container Type:	CM - Metal boxes, cases, roll-offs
Handling Method:	T Chemical, physical, or biological treatment.
Specific Gravity:	01.00
Year:	99

Document ID:	NYG1046619
Manifest Status:	Not reported
Trans1 State ID:	CTD021816889
Trans2 State ID:	CTD021816889
Generator Ship Date:	09/21/1999
Trans1 Recv Date:	09/21/1999
Trans2 Recv Date:	09/30/1999
TSD Site Recv Date:	10/01/1999
Part A Recv Date:	Not reported

MILLER CO (Continued) **1000280297**

Part B Recv Date:	Not reported
Generator EPA ID:	CTD001147974
Trans1 EPA ID:	NYD049836679
Trans2 EPA ID:	Not reported
TSDF ID:	V32561CT
Waste Code:	D008 - LEAD 5.0 MG/L TCLP
Quantity:	22740
Units:	P - Pounds
Number of Containers:	001
Container Type:	CM - Metal boxes, cases, roll-offs
Handling Method:	T Chemical, physical, or biological treatment.
Specific Gravity:	01.00
Year:	99

Document ID:	NYG1047429
Manifest Status:	Not reported
Trans1 State ID:	CTD021816889
Trans2 State ID:	Not reported
Generator Ship Date:	05/04/1999
Trans1 Recv Date:	05/04/1999
Trans2 Recv Date:	Not reported
TSD Site Recv Date:	05/05/1999
Part A Recv Date:	Not reported
Part B Recv Date:	Not reported
Generator EPA ID:	CTD001147974
Trans1 EPA ID:	NYD049836679
Trans2 EPA ID:	Not reported
TSDF ID:	V34421CT
Waste Code:	D008 - LEAD 5.0 MG/L TCLP
Quantity:	08220
Units:	P - Pounds
Number of Containers:	001
Container Type:	CM - Metal boxes, cases, roll-offs
Handling Method:	T Chemical, physical, or biological treatment.
Specific Gravity:	01.00
Year:	99

Document ID:	NYG1047708
Manifest Status:	Not reported
Trans1 State ID:	CTD021816889
Trans2 State ID:	Not reported
Generator Ship Date:	01/12/1999
Trans1 Recv Date:	01/12/1999
Trans2 Recv Date:	Not reported
TSD Site Recv Date:	01/13/1999
Part A Recv Date:	Not reported
Part B Recv Date:	Not reported
Generator EPA ID:	CTD001147974
Trans1 EPA ID:	NYD049836679
Trans2 EPA ID:	Not reported
TSDF ID:	CTU34274
Waste Code:	D008 - LEAD 5.0 MG/L TCLP
Quantity:	26900
Units:	P - Pounds
Number of Containers:	001

MILLER CO (Continued) **1000280297**

Container Type: CM - Metal boxes, cases, roll-offs
Handling Method: T Chemical, physical, or biological treatment.
Specific Gravity: 01.00
Year: 99

Click this hyperlink while viewing on your computer to access
23 additional NY_MANIFEST: record(s) in the EDR Site Report.

RI MANIFEST:
GEN Cert Date: 3/12/1992
Transporter Receipt Date: Not reported
Number Of Containers: 0
Container Type: Not reported
Waste Code1: D002
Waste Code2: Not reported
Waste Code3: Not reported
Comment: Not reported
Fee Exempt Code: Not reported
TSDF Name: NORTHLAND
TSDF ID: RID040098352
TSDF Date: Not reported
Transporter 2 Name: Not reported
Transporter 2 ID: Not reported
Manifest Docket Number: CTF0060268
Waste Description: SULFURIC ACID
Quantity: 350
WT/Vol Units: G
Item Number: 1
Transporter Name: SEALAND
Transporter EPA ID: CTD983872748
GEN Cert Date: 3/12/1992
Transporter Recpt Date: Not reported
Transporter 2 Recpt Date: Not reported
TSDF Recpt Date: Not reported
EPA ID: CTD001147974
Transporter 2 ID: Not reported

AIRS (AFS):

Airs Minor Details:
EPA plant ID: 110000316239
Plant name: MILLER CO
Plant address: 99 CENTER ST
MERIDEN, CT 06450
County: NEW HAVEN
Region code: 01
Dunn & Bradst #: 001147974
Air quality cntrl region: 042
Sic code: 3351
Sic code desc: COPPER ROLLING AND DRAWING
North Am. industrial classf: 331421
NAIC code description: Copper Rolling, Drawing, and Extruding
Default compliance status: UNKNOWN COMPLIANCE STATUS
Default classification: POTENTIAL UNCONTROLLED EMISSIONS < 100 TONS/YEAR
Govt facility: ALL OTHER FACILITIES NOT OWNED OR OPERATED BY A FEDERAL, STATE, OR

MILLER CO (Continued) **1000280297**

LOCAL GOVERNMENT
Current HPV: Not reported

Compliance and Enforcement Major Issues:
Air program: Not reported
National action type: Not reported
Date achieved: Not reported
Penalty amount: Not reported

Air program: Not reported
National action type: Not reported
Date achieved: Not reported
Penalty amount: Not reported

Historical Compliance Minor Sources:
State compliance status: UNKNOWN COMPLIANCE STATUS
Hist compliance date: 1001
Air prog code hist file: SIP SOURCE

State compliance status: UNKNOWN COMPLIANCE STATUS
Hist compliance date: 1004
Air prog code hist file: SIP SOURCE

State compliance status: UNKNOWN COMPLIANCE STATUS
Hist compliance date: 1102
Air prog code hist file: SIP SOURCE

State compliance status: UNKNOWN COMPLIANCE STATUS
Hist compliance date: 1201
Air prog code hist file: SIP SOURCE

State compliance status: UNKNOWN COMPLIANCE STATUS
Hist compliance date: 1203
Air prog code hist file: SIP SOURCE

State compliance status: UNKNOWN COMPLIANCE STATUS
Hist compliance date: 1002
Air prog code hist file: SIP SOURCE

State compliance status: UNKNOWN COMPLIANCE STATUS
Hist compliance date: 1003
Air prog code hist file: SIP SOURCE

State compliance status: UNKNOWN COMPLIANCE STATUS
Hist compliance date: 1101
Air prog code hist file: SIP SOURCE

State compliance status: UNKNOWN COMPLIANCE STATUS
Hist compliance date: 1103
Air prog code hist file: SIP SOURCE

State compliance status: UNKNOWN COMPLIANCE STATUS
Hist compliance date: 1104
Air prog code hist file: SIP SOURCE

MILLER CO (Continued) **1000280297**

State compliance status: UNKNOWN COMPLIANCE STATUS
Hist compliance date: 1202
Air prog code hist file: SIP SOURCE

State compliance status: UNKNOWN COMPLIANCE STATUS
Hist compliance date: 1204
Air prog code hist file: SIP SOURCE

Compliance & Violation Data by Minor Sources:
Air program code: SIP SOURCE
Plant air program pollutant: TOTAL PARTICULATE MATTER
Default pollutant classification: POTENTIAL UNCONTROLLED EMISSIONS < 100 TONS/YEAR
Def. poll. compliance status: UNKNOWN COMPLIANCE STATUS
Def. attainment/non attnmnt: ATTAINMENT AREA FOR GIVEN POLLUTANT
Repeat violator date: Not reported
Turnover compliance: Not reported

Air program code: SIP SOURCE
Plant air program pollutant: SULFUR DIOXIDE
Default pollutant classification: CLASS IS UNKNOWN
Def. poll. compliance status: UNKNOWN COMPLIANCE STATUS
Def. attainment/non attnmnt: ATTAINMENT AREA FOR GIVEN POLLUTANT
Repeat violator date: Not reported
Turnover compliance: Not reported

Air program code: SIP SOURCE
Plant air program pollutant: CARBON MONOXIDE
Default pollutant classification: CLASS IS UNKNOWN
Def. poll. compliance status: NO APPLICABLE STATE REGULATION
Def. attainment/non attnmnt: ATTAINMENT AREA FOR GIVEN POLLUTANT
Repeat violator date: Not reported
Turnover compliance: Not reported

Air program code: SIP SOURCE
Plant air program pollutant: VOLATILE ORGANIC COMPOUNDS
Default pollutant classification: POTENTIAL UNCONTROLLED EMISSIONS < 100 TONS/YEAR
Def. poll. compliance status: UNKNOWN COMPLIANCE STATUS
Def. attainment/non attnmnt: Not reported
Repeat violator date: Not reported
Turnover compliance: Not reported

K78 **MILLER CO FKA T CORP** **PA MANIFEST** **S108851094**
ESE **99 CENTER ST** **N/A**
1/8-1/4 **MERIDEN, CT 06450**
0.150 mi.
793 ft. **Site 7 of 13 in cluster K**

Relative:
Higher

Actual:
158 ft.

PA MANIFEST:
Year: 2006
Manifest Number: PAH255271
Manifest Type: T
Generator EPA Id: CTD001147974
Generator Date: 08/31/2006
Mailing Address: Not reported
Mailing City,St,Zip: Not reported
Contact Name: Not reported
Contact Phone: Not reported

MILLER CO FKA T CORP (Continued) **S108851094**

TSD Epa Id:	PAD004835146
TSD Date:	Not reported
TSD Facility Name:	MAX ENVIRONMENTAL YUKON
TSD Facility Address:	233 MAX LANE
TSD Facility City:	YUKON
TSD Facility State:	PA
Facility Telephone:	203-639-6958
Page Number:	1
Line Number:	1
Waste Number:	D006
Container Number:	1
Container Type:	Metal boxes, cartons, cases (including roll-offs)
Waste Quantity:	30
Unit:	Cubic Yards
Handling Code:	Not reported
TSP EPA Id:	Not reported
Date TSP Sig:	Not reported

Year:	2006
Manifest Number:	PAH255511
Manifest Type:	T
Generator EPA Id:	CTD001147974
Generator Date:	07/12/2006
Mailing Address:	Not reported
Mailing City,St,Zip:	Not reported
Contact Name:	Not reported
Contact Phone:	Not reported
TSD Epa Id:	PAD004835146
TSD Date:	Not reported
TSD Facility Name:	MAX ENVIRONMENTAL YUKON
TSD Facility Address:	233 MAX LANE
TSD Facility City:	YUKON
TSD Facility State:	PA
Facility Telephone:	203-639-6958
Page Number:	1
Line Number:	1
Waste Number:	D006
Container Number:	1
Container Type:	Metal boxes, cartons, cases (including roll-offs)
Waste Quantity:	30
Unit:	Cubic Yards
Handling Code:	Not reported
TSP EPA Id:	Not reported
Date TSP Sig:	Not reported

Year:	2006
Manifest Number:	PAH093593
Manifest Type:	T
Generator EPA Id:	CTD001147974
Generator Date:	03/31/2006
Mailing Address:	Not reported
Mailing City,St,Zip:	Not reported
Contact Name:	Not reported
Contact Phone:	Not reported
TSD Epa Id:	PAD004835146
TSD Date:	Not reported
TSD Facility Name:	MAX ENVIRONMENTAL YUKON

MILLER CO FKA T CORP (Continued) **S108851094**

TSD Facility Address:	233 MAX LANE
TSD Facility City:	YUKON
TSD Facility State:	PA
Facility Telephone:	203-639-6958
Page Number:	1
Line Number:	1
Waste Number:	D006
Container Number:	1
Container Type:	Metal boxes, cartons, cases (including roll-offs)
Waste Quantity:	30
Unit:	Cubic Yards
Handling Code:	Not reported
TSP EPA Id:	Not reported
Date TSP Sig:	Not reported

Year:	2006
Manifest Number:	000045288UIS
Manifest Type:	T
Generator EPA Id:	CTD001147974
Generator Date:	11/20/2006
Mailing Address:	Not reported
Mailing City,St,Zip:	Not reported
Contact Name:	Not reported
Contact Phone:	Not reported
TSD Epa Id:	PAD004835146
TSD Date:	Not reported
TSD Facility Name:	MAX ENVIRONMENTAL YUKON
TSD Facility Address:	233 MAX LANE
TSD Facility City:	YUKON
TSD Facility State:	PA
Facility Telephone:	203-639-6958
Page Number:	1
Line Number:	1
Waste Number:	D006
Container Number:	1
Container Type:	Metal boxes, cartons, cases (including roll-offs)
Waste Quantity:	30
Unit:	Cubic Yards
Handling Code:	Not reported
TSP EPA Id:	Not reported
Date TSP Sig:	Not reported

Year:	2006
Manifest Number:	000151679GBF
Manifest Type:	T
Generator EPA Id:	CTD001147974
Generator Date:	12/13/2006
Mailing Address:	Not reported
Mailing City,St,Zip:	Not reported
Contact Name:	Not reported
Contact Phone:	Not reported
TSD Epa Id:	PAD004835146
TSD Date:	Not reported
TSD Facility Name:	MAX ENVIRONMENTAL YUKON
TSD Facility Address:	233 MAX LANE
TSD Facility City:	YUKON
TSD Facility State:	PA

MILLER CO FKA T CORP (Continued) **S108851094**

Facility Telephone:	203-639-6958
Page Number:	1
Line Number:	1
Waste Number:	D008
Container Number:	1
Container Type:	Metal boxes, cartons, cases (including roll-offs)
Waste Quantity:	30
Unit:	Cubic Yards
Handling Code:	Not reported
TSP EPA Id:	Not reported
Date TSP Sig:	Not reported

Year:	2006
Manifest Number:	000151679GBF
Manifest Type:	T
Generator EPA Id:	CTD001147974
Generator Date:	12/13/2006
Mailing Address:	Not reported
Mailing City,St,Zip:	Not reported
Contact Name:	Not reported
Contact Phone:	Not reported
TSD Epa Id:	PAD004835146
TSD Date:	Not reported
TSD Facility Name:	MAX ENVIRONMENTAL YUKON
TSD Facility Address:	233 MAX LANE
TSD Facility City:	YUKON
TSD Facility State:	PA
Facility Telephone:	203-639-6958
Page Number:	1
Line Number:	1
Waste Number:	D006
Container Number:	1
Container Type:	Metal boxes, cartons, cases (including roll-offs)
Waste Quantity:	30
Unit:	Cubic Yards
Handling Code:	Not reported
TSP EPA Id:	Not reported
Date TSP Sig:	Not reported

Year:	2006
Manifest Number:	PAH255271
Manifest Type:	T
Generator EPA Id:	CTD001147974
Generator Date:	08/31/2006
Mailing Address:	Not reported
Mailing City,St,Zip:	Not reported
Contact Name:	Not reported
Contact Phone:	Not reported
TSD Epa Id:	PAD004835146
TSD Date:	Not reported
TSD Facility Name:	MAX ENVIRONMENTAL YUKON
TSD Facility Address:	233 MAX LANE
TSD Facility City:	YUKON
TSD Facility State:	PA
Facility Telephone:	203-639-6958
Page Number:	1
Line Number:	1

MILLER CO FKA T CORP (Continued) **S108851094**

Waste Number:	D008
Container Number:	1
Container Type:	Metal boxes, cartons, cases (including roll-offs)
Waste Quantity:	30
Unit:	Cubic Yards
Handling Code:	Not reported
TSP EPA Id:	Not reported
Date TSP Sig:	Not reported

Year:	2006
Manifest Number:	PAH093593
Manifest Type:	T
Generator EPA Id:	CTD001147974
Generator Date:	03/31/2006
Mailing Address:	Not reported
Mailing City,St,Zip:	Not reported
Contact Name:	Not reported
Contact Phone:	Not reported
TSD Epa Id:	PAD004835146
TSD Date:	Not reported
TSD Facility Name:	MAX ENVIRONMENTAL YUKON
TSD Facility Address:	233 MAX LANE
TSD Facility City:	YUKON
TSD Facility State:	PA
Facility Telephone:	203-639-6958
Page Number:	1
Line Number:	1
Waste Number:	D008
Container Number:	1
Container Type:	Metal boxes, cartons, cases (including roll-offs)
Waste Quantity:	30
Unit:	Cubic Yards
Handling Code:	Not reported
TSP EPA Id:	Not reported
Date TSP Sig:	Not reported

Year:	2006
Manifest Number:	PAH255511
Manifest Type:	T
Generator EPA Id:	CTD001147974
Generator Date:	07/12/2006
Mailing Address:	Not reported
Mailing City,St,Zip:	Not reported
Contact Name:	Not reported
Contact Phone:	Not reported
TSD Epa Id:	PAD004835146
TSD Date:	Not reported
TSD Facility Name:	MAX ENVIRONMENTAL YUKON
TSD Facility Address:	233 MAX LANE
TSD Facility City:	YUKON
TSD Facility State:	PA
Facility Telephone:	203-639-6958
Page Number:	1
Line Number:	1
Waste Number:	D008
Container Number:	1
Container Type:	Metal boxes, cartons, cases (including roll-offs)

MILLER CO FKA T CORP (Continued) **S108851094**

Waste Quantity:	30
Unit:	Cubic Yards
Handling Code:	Not reported
TSP EPA Id:	Not reported
Date TSP Sig:	Not reported

Year:	2006
Manifest Number:	000045288UIS
Manifest Type:	T
Generator EPA Id:	CTD001147974
Generator Date:	11/20/2006
Mailing Address:	Not reported
Mailing City,St,Zip:	Not reported
Contact Name:	Not reported
Contact Phone:	Not reported
TSD Epa Id:	PAD004835146
TSD Date:	Not reported
TSD Facility Name:	MAX ENVIRONMENTAL YUKON
TSD Facility Address:	233 MAX LANE
TSD Facility City:	YUKON
TSD Facility State:	PA
Facility Telephone:	203-639-6958
Page Number:	1
Line Number:	1
Waste Number:	D008
Container Number:	1
Container Type:	Metal boxes, cartons, cases (including roll-offs)
Waste Quantity:	30
Unit:	Cubic Yards
Handling Code:	Not reported
TSP EPA Id:	Not reported
Date TSP Sig:	Not reported

Year:	2005
Manifest Number:	PAH093576
Manifest Type:	T
Generator EPA Id:	CTD001147974
Generator Date:	01/21/2005
Mailing Address:	290 PRATT ST
Mailing City,St,Zip:	MERIDEN, CT 06450
Contact Name:	BILL SIROTNAK
Contact Phone:	203-235-4474
TSD Epa Id:	PAD004835146
TSD Date:	01/25/2005
TSD Facility Name:	MAX ENVIRONMENTAL TECHNOLOGIES MILL SERVICE INC YUKON PLA
TSD Facility Address:	233 MAX LANE
TSD Facility City:	YUKON
TSD Facility State:	PA
Facility Telephone:	Not reported
Page Number:	1
Line Number:	1
Waste Number:	D008
Container Number:	1
Container Type:	Metal boxes, cartons, cases (including roll-offs)
Waste Quantity:	30
Unit:	Cubic Yards
Handling Code:	Not reported

MILLER CO FKA T CORP (Continued) **S108851094**

TSP EPA Id:	CTD021816889
Date TSP Sig:	01/21/2005
Year:	2005
Manifest Number:	PAH093590
Manifest Type:	T
Generator EPA Id:	CTD001147974
Generator Date:	04/04/2005
Mailing Address:	290 PRATT ST
Mailing City,St,Zip:	MERIDEN, CT 06450
Contact Name:	BILL SIROTNAK
Contact Phone:	203-235-4474
TSD Epa Id:	PAD004835146
TSD Date:	04/05/2005
TSD Facility Name:	MAX ENVIRONMENTAL TECHNOLOGIES MILL SERVICE INC YUKON PLA
TSD Facility Address:	233 MAX LANE
TSD Facility City:	YUKON
TSD Facility State:	PA
Facility Telephone:	Not reported
Page Number:	1
Line Number:	1
Waste Number:	D006
Container Number:	1
Container Type:	Metal boxes, cartons, cases (including roll-offs)
Waste Quantity:	30
Unit:	Cubic Yards
Handling Code:	Not reported
TSP EPA Id:	CTD021816889
Date TSP Sig:	04/04/2005
Year:	2005
Manifest Number:	PAH093576
Manifest Type:	T
Generator EPA Id:	CTD001147974
Generator Date:	01/21/2005
Mailing Address:	290 PRATT ST
Mailing City,St,Zip:	MERIDEN, CT 06450
Contact Name:	BILL SIROTNAK
Contact Phone:	203-235-4474
TSD Epa Id:	PAD004835146
TSD Date:	01/25/2005
TSD Facility Name:	MAX ENVIRONMENTAL TECHNOLOGIES MILL SERVICE INC YUKON PLA
TSD Facility Address:	233 MAX LANE
TSD Facility City:	YUKON
TSD Facility State:	PA
Facility Telephone:	Not reported
Page Number:	1
Line Number:	1
Waste Number:	D006
Container Number:	1
Container Type:	Metal boxes, cartons, cases (including roll-offs)
Waste Quantity:	30
Unit:	Cubic Yards
Handling Code:	Not reported
TSP EPA Id:	CTD021816889
Date TSP Sig:	01/21/2005

MILLER CO FKA T CORP (Continued) **S108851094**

Year:	2005
Manifest Number:	PAH093590
Manifest Type:	T
Generator EPA Id:	CTD001147974
Generator Date:	04/04/2005
Mailing Address:	290 PRATT ST
Mailing City,St,Zip:	MERIDEN, CT 06450
Contact Name:	BILL SIROTNAK
Contact Phone:	203-235-4474
TSD Epa Id:	PAD004835146
TSD Date:	04/05/2005
TSD Facility Name:	MAX ENVIRONMENTAL TECHNOLOGIES MILL SERVICE INC YUKON PLA
TSD Facility Address:	233 MAX LANE
TSD Facility City:	YUKON
TSD Facility State:	PA
Facility Telephone:	Not reported
Page Number:	1
Line Number:	1
Waste Number:	D008
Container Number:	1
Container Type:	Metal boxes, cartons, cases (including roll-offs)
Waste Quantity:	30
Unit:	Cubic Yards
Handling Code:	Not reported
TSP EPA Id:	CTD021816889
Date TSP Sig:	04/04/2005

K79 **MILLER COMPANY** **CT LUST** **S101801690**
ESE **99 CENTER ST** **CT SPILLS** **N/A**
1/8-1/4 **MERIDEN, CT** **CT ENF**
0.150 mi.
793 ft. **Site 8 of 13 in cluster K**

Relative:
Higher

Actual:
158 ft.

LUST:

LUST Id:	397
UST Facility Id:	7188
LUST Case Id:	28423
Lust Status:	Lust Completed
Processing Status:	Not reported
EPA Reportable:	False
Motor Fuel:	False
Diesel:	False
Gasoline:	False
Other:	False
Other Release:	Not reported
No Release:	False
Leak:	False
Tank:	False
Piping:	False
Overfill:	False
Removal:	False
Incident Date:	1988-10-05 00:00:00
Entry Date:	Not reported
Site Case Id:	Not reported
UST Site Id:	Not reported
Cost Recovery Spill Case #:	Not reported
Old SITS Number:	Not reported
Case Log Id:	Not reported

MILLER COMPANY (Continued) **S101801690**

Monthly Report Id:	0
UST Owner Id:	4513
LUST Owner Id:	Not reported
UST Event Id:	396
Contact Info:	Not reported
Contact EMail:	Not reported
Site Contact City,St,Zip:	UNKNOWN
2nd Contact:	Not reported
2nd Contact EMail:	Not reported
2nd Contact Address:	Not reported
2nd Contact City,St,Zip:	UNKNOWN
2nd Contact Address 2:	Not reported
2nd Contact City 2:	Not reported
2nd Contact Phone Number:	Not reported
2nd Contact Fax Number:	Not reported
2nd Contact Type:	Not reported
Facility City Num:	80
Site Contact:	Not reported
Site Contact Address:	Not reported
Site Contact Add 2:	Not reported
Site Contact City 2:	Not reported
Site Contact Phone:	Not reported
Site Contact Fax:	Not reported
Site Contact Type:	Not reported
Department Contact 1:	Not reported
Department Contact 2:	Not reported
Referral Source:	Not reported
Offsite Source:	False
Date Referred:	Not reported
Emergency:	False
Private Heating Fuel:	False
Commercial Heating Fuel:	False
Commercial HF < 2100 Gal.:	False
Commercial HF > 2100 Gal.:	False
Commercial HF - Size Unk:	False
No LUST Site:	False
Cost Recvry Prgm Candidate:	False
OCSRD Complete:	False
Follow Up Flag:	False
Alternate Water Supply:	False
Relocation:	False
Responsible Party:	False
Responsible EMail:	Not reported
Resp Party Name:	Not reported
Resp Party Address:	Not reported
Resp Party City,St,Zip:	Not reported
Resp Party Town Number:	UNKNOWN
Resp Party Phone:	Not reported
Resp Party Fax:	Not reported
Resp Party Name 2:	Not reported
Resp Party Address 2:	Not reported
Resp Party Phone 2:	Not reported
Investigator Id:	31
Follow Update:	Not reported
Area Lextent:	Not reported
Annual Precipitation:	Not reported
Affected Population:	Not reported

MILLER COMPANY (Continued) **S101801690**

Population Setting:	Not reported
Ground Water Direction:	Not reported
Ground Water Gradient:	Not reported
Hydro Basin:	Not reported
Drastic:	Not reported
Geo Setting:	Not reported
Ground Water Classification:	Not reported
Receptor:	Not reported
Ground Water Flow Direction:	Not reported
Ground Water Depth:	Not reported
Areas Of Concern:	Not reported
Free Product Inches:	Not reported
Fund Date:	Not reported
Fund Planned:	No
Fund Obligated:	No
Fund Outlayed:	No
Fund Judgment:	No
Fund Recovered:	No
Cellar Borings:	False
Install Micro Wells:	False
Ground Water Sample:	False
Soil Sample:	False
Soil Gas:	False
Site Inspect:	False
Soil Excavate:	False
Geo Probe:	False
Survey:	False
Potable Well Sample:	False
Sample MWS:	False
Ground Water Gauging:	False
Soil Venting:	False
Active:	False
NOV Action:	None
NOV Issued:	Not reported
NOV Due:	Not reported
NOV Received:	Not reported
NOV Closed:	Not reported
NOV Disc Date:	Not reported
NOV Issued Date:	Not reported
NOV Compliance Sched:	Not reported
NOV Admin Order:	Not reported
NOV Referred To Ag:	Not reported
Stop All NOV Actions:	False
Release Invest Rpt:	False
DEP App Letter 1:	False
Correct Action Plan:	False
DEP App Letter 2:	False
Rem Sys Install:	False
Rem Sys Install Date:	Not reported
Closure Date:	Not reported
Rem Sys Monitoring Rpt:	False
Qrtly Gwater Mon Rpts:	False
Closure Req Rpt:	False
DEP Closure Letter:	False
Referred To:	Not reported
No Wells:	Not reported
Lph Wells:	Not reported

MILLER COMPANY (Continued) **S101801690**

User Stamp: Not reported
Date Stamp: Not reported
Correspondence: Not reported
Environmental Impact: Not reported
FollowUp: Not reported
GW Comments: Not reported
Location Desc: Not reported
NOV Comments: Not reported
Release Desc: Not reported
Running Comments: Not reported
Work Performed: Not reported

SPILLS:
Year of Database: 2001
Case Number: 200103459
Who Took Spill: 204
Assigned To: 0
Report Date: 05/20/2001
Report Time: 08:04:25
Date Release: 05/20/2001
Time Responded: Not reported
Reported By: joe tokarski
Phone: 203 2351536
Representing: miller co
Terminated: YES
Recovd (Total): 0
Total (Water): 0
Facility Status: closed
Continuous Spill: False
Released Substance: SULFURIC ACID
Qty: 200 (Gallons)
Emergency Measure: Not reported
Water Body: Not reported
Discharger: Not reported
Telephone: Not reported
Responsible Party: Not reported
RP Address 1: Not reported
RP City,St,Zip: CT
Historic: False
Waterbody: False
Time Stamp: 2001-11-14 12:05:27
Sr Inspector: therrien,adam
At Inspctor: **NO RESPONSE
User Stamp: Not reported
Comments: Not reported
Action: Referred
Other Action: Not reported
Agency ID: DEP Dispatch
Other Agency: Not reported
DEP Bureau: Not reported
DEP Agency: Not reported
Cause ID: Other
Other Cause: unknown
Media ID: Ground Surface
Other Media: Not reported
Media ID: Inside Building
Other Media: Not reported

MILLER COMPANY (Continued) **S101801690**

Class ID: Commercial
Other Class: Not reported
Release Type: chemical
Other Release: Not reported

Year of Database: 1992
Case Number: 5995
Who Took Spill: CIASULLO
Assigned To: Not reported
Report Date: 11/24/1992
Report Time: 15
Date Release: Not reported
Time Responded: Not reported
Reported By: JOSEPH TOKARSKI
Phone: Not reported
Representing: Not reported
Terminated: Y
Recovd (Total): .
Total (Water): .
Facility Status: Not reported
Continuous Spill: Not reported
Released Substance: Not reported
Qty: 300 (Gallons)
Emergency Measure: Not reported
Water Body: STORMS TO HARBOR BROOK
Discharger: Not reported
Telephone: Not reported
Responsible Party: Not reported
RP Address 1: Not reported
RP City,St,Zip: Not reported
Historic: Not reported
Waterbody: Not reported
Time Stamp: Not reported
Sr Inspector: Not reported
At Inspctor: Not reported
User Stamp: Not reported
Comments: Not reported

Year of Database: 1992
Town of Spill: MERIDEN
Case Number: 5995
OCSRD Inspector: 914
Spill Date: 11/23/92
Spill Time: 9: 0
Report Date: 11/24/92
Report Time: 15: 0
Reported By: JOSEPH TOKARSKI
Representing: MILLER COMPANY
Work Telephone: 203- 639- 5265
Home Telephone: Not reported
Telephone Pole#: .
Incident Type: CHEMICAL
Substance: SULFURIC ACID
Quantity: 300 Gallon(s)
Concentration: .
Action Desc: Not reported
On Going: Not reported

MILLER COMPANY (Continued) **S101801690**

Continuous Spill: Not reported
Release Status: Terminated, Contained
Misc Info: LINE FAILURE FROM 2500 GAL ABOVEGROUND TANK
Water Body: STORMS TO HARBOR BROOK
Other Media: Not reported
Release Area: Tributary, Catch Basin/Storm Drain, Surface Water, Groundwater
Total (Water): .
Recovd (Water): .
Recovd (Total): .
Polluter Name: MILLER COMPANY
Polluted Address: Not reported
Polluted City,St,Zip: .
Polluter Phone: .- .- .
Polluter Responisbility: Polluter accepts financial reponsibility
Unknown Responsibility: Not reported
Unknown Polluter: Not reported
Cleanup Action: Not reported
Dun and Bradst#: Not reported
UST Unit: Not reported
Agency Notified: Not reported
State Agency: Not reported
Notify Date: .
Notify Time: Not reported
Other Agency: Not reported
Notify Other: Not reported
Notify Status: Not reported
Class1: Industrial
Other Class: Not reported
Cause1: Transfer Line Failure
Other Cause: Not reported
Actions1: Repaired Line
Other Actions: Not reported
Cleanup Contractor: Not reported
Contractor Name: Not reported
Did DEP Hire Contractor: Not reported
Date Contractor Hired: .
When Contractor Requested: Not reported
When Contractor Arrived: Not reported
Who Took Spill: CIASULLO
Badge # of Who Recieved Spill: 912
Who Assigned Spill: PORTER
Badge # of Who Assigned Spill: 914
Date Assigned: 11/24/92
Assigned Time: 15: 12
Spill Status: Closed
Case 1136: Not reported
Federal 311K: .
Case #1: Not reported
Case #2: .
Cost Recovery: .
Property Owner: Not reported
Property Other: .
Property Name: Not reported
Property Addr: Not reported
Property CSZ: .
Polluter: Not reported
Owner: Not reported

MILLER COMPANY (Continued) **S101801690**

Operator: Not reported
Vehicle Make: Not reported
Vehicle Model: Not reported
Truck Reg: Not reported
Trail Reg: Not reported
Additional Info: Not reported
Updated: Not reported
Update Date: .

ENFORCEMENT:

Enforcement Action ID:	HW-186
Enforcement Type Code:	WRN
Program Id:	HWENF
Enforcement Action Date:	1/16/2001 12:00AM
Penalty Amount:	Not reported
Sep Amt:	Not reported
Bureau Name:	BUREAU OF WASTE MANAGEMENT
Program:	Not reported
Status:	Not reported
Date of Discovery:	Not reported
Resolution Date:	Not reported
Resolution Type:	Not reported
Staff:	Not reported
ENF Action Comment:	Not reported
Number Violations:	Not reported
Civil Penalty:	Not reported
SEP Description:	Not reported
Associated EIs:	Not reported
Client Affiliation Type:	Not reported
Affiliation Name:	Not reported
Affiliation Address Line1:	Not reported
Affiliation Address Line2:	Not reported
Affiliation City/State/Zip:	Not reported
Contact Title:	Not reported
Contact Name:	Not reported
Contact EMail:	Not reported

K80 **MILLER CO THE** **CT MANIFEST** **S109723296**
ESE **99 CENTER ST** **CT PROPERTY** **N/A**
1/8-1/4 **MERIDEN, CT 06450**
0.150 mi.
793 ft. **Site 9 of 13 in cluster K**

Relative:
Higher

Actual:
158 ft.

CT MANIFEST:

Waste:

Manifest No:	Not reported
Year:	Not reported
Waste Occurence:	Not reported
UNNA:	Not reported
Hazard Class:	Not reported
US Dot Description:	Not reported
No of Containers:	Not reported
Container Type:	Not reported
Quantity:	Not reported
Weight/Volume:	Not reported
Additional Description:	Not reported
Handling Code:	Not reported

MILLER CO THE (Continued) **S109723296**

Date Record Was Last Modified: Not reported
DEO Who Last Modified Record: Not reported

Waste CD:
Manifest No: Not reported
Year: Not reported
Waste Occurence: Not reported
EPA Waste Code: Not reported
Recycled Waste?: Not reported
Date Record Was Last Modified: Not reported
DEO Who Last Modified Record: Not reported

Detail:
Year: 2008
Manifest ID: 000142987UIS
TSDF EPA ID: CTD002593887
TSDF Name: BRIDGEPORT UNITED RECYCLING
TSDF Address: 50 Cross St
TSDF City,St,Zip: BRIDGEPORT, CT 06610-
TSDF Country: USA
TSDF Telephone: Not reported
Transport Date: 02/29/2008
Transporter EPA ID: CTD021816889
Transporter Name: UNITED OIL RECOVERY INC
Transporter Country: USA
Transporter Phone: (203)238-6745
Trans 2 Date: Not reported
Trans 2 EPA ID: Not reported
Trans 2 Name: Not reported
Trans 2 Address: Not reported
Trans 2 City,St,Zip: CT
Trans 2 Country: USA
Trans 2 Phone: Not reported
EPA ID: CTD001147974
Generator Phone: 2036396958
Generator Mailing Addr: 275 PRATT ST
Generator Mailing Town: MERIDEN
Generator Mailing State: CT
Generator Mailing Zip: 06450
Generator Mailing Country: USA
Special Handling: Not reported
Discrepancies: Not reported
Date Shipped: 02/29/2008
Date Received: 02/24/2008
Last modified date: 02/24/2010
Last modified by: CYF
Comments: Not reported

Waste:
Manifest No: Not reported
Year: Not reported
Waste Occurence: Not reported
UNNA: Not reported
Hazard Class: Not reported
US Dot Description: Not reported

MILLER CO THE (Continued) **S109723296**

No of Containers:	Not reported
Container Type:	Not reported
Quantity:	Not reported
Weight/Volume:	Not reported
Additional Description:	Not reported
Handling Code:	Not reported
Date Record Was Last Modified:	Not reported
DEO Who Last Modified Record:	Not reported

Waste CD:

Manifest No:	Not reported
Year:	Not reported
Waste Occurence:	Not reported
EPA Waste Code:	Not reported
Recycled Waste?:	Not reported
Date Record Was Last Modified:	Not reported
DEO Who Last Modified Record:	Not reported

Detail:

Year:	2007
Manifest ID:	000031176UIS
TSDF EPA ID:	CTD002593887
TSDF Name:	BRIDGEPORT UNITED RECYCLING
TSDF Address:	50 Cross St
TSDF City,St,Zip:	BRIDGEPORT, CT 06610-
TSDF Country:	USA
TSDF Telephone:	Not reported
Transport Date:	09/04/2007
Transporter EPA ID:	CTD021816889
Transporter Name:	UNITED OIL RECOVERY INC
Transporter Country:	USA
Transporter Phone:	(203)238-6745
Trans 2 Date:	Not reported
Trans 2 EPA ID:	Not reported
Trans 2 Name:	Not reported
Trans 2 Address:	Not reported
Trans 2 City,St,Zip:	CT
Trans 2 Country:	USA
Trans 2 Phone:	Not reported
EPA ID:	CTD001147974
Generator Phone:	2036396958
Generator Mailing Addr:	275 PRATT ST
Generator Mailing Town:	MERIDEN
Generator Mailing State:	CT
Generator Mailing Zip:	06450
Generator Mailing Country:	USA
Special Handling:	Not reported
Discrepancies:	Not reported
Date Shipped:	09/04/2007
Date Received:	09/04/2007
Last modified date:	10/06/2008
Last modified by:	DMG
Comments:	Not reported

MILLER CO THE (Continued) **S109723296**

CT Property:

Seller Name:	The Miller Company
Buyer Name:	Duerer Corporation
Certifying Party:	The Miller Company
Certifying Attention Person:	Burton G. Tremaine, III
Title Of Certifying Person:	President and CEO
Certifying Person Address:	290 Pratt Street
Certifying Person City,St,Zip:	Meriden, CT 06450
Property Transfer Forms:	Form III (DEP-PERD-PTP-203) when a discharge, spillage, uncontrolled loss, seepage or filtration of hazardous waste has occurred at the parcel that has not been fully remediated or the environmental conditions at the parcel are unknown. The person signing the Form III certification agrees to investigate and remediate the site in accordance with the remediation standards. The statute does not require completion of remediation before the parcel is transferred. Any person submitting a Form III shall simultaneously submit a completed Environmental Condition Assessment Form (ECAF)(DEP-PERD-PTP-200).
Date Recieved:	06/09/2000
Ackn Date:	06/20/2000
Determination Date:	01/09/2004
LEP Verified/DEP Approval Date:	Not reported
Rem Id:	4474
Remediation Location Id:	6470
Date Entered:	Not reported
Program:	Property Transfer Program
GAO Site:	False
Staff Full Name:	Jing Chen
Super/Date:	Not reported
Stage Of Project:	Not reported
RP Level Of Activity:	Not reported
RP Needed Level Of Activity:	Not reported
Staff Level Of Activity:	Not reported
Staff Needed Level Of Activity:	Not reported
Public Intrest:	Not reported
PRP Cooperation:	Not reported
Enforcement Status:	Not reported
Level Of Complexity:	Not reported
Complex Eng Or Sci:	False
Complex Due To Public Involvement:	False
Politically Complex:	False
Complex Enforcement:	False
Coordination With Other Bureaus:	False
EPA Involvement:	False
Staff Prefrence:	Not reported
Readiness For Transfer:	Not reported
Project Transfer Time:	Not reported
Transfer Comments:	Not reported
Staff As Of July 2000:	Not reported
Initial Staff:	MRH
Type Of Transfer:	Not reported
Salutation:	Mr. Tremaine
Relationship To Transfer:	transferor
Audit Date:	Not reported
Verif Type:	Not reported
Audit Outcome:	Not reported
GW:	GB

MILLER CO THE (Continued) **S109723296**

Basin:	0
1st Payment:	2000
Pay Tag1:	Not reported
2nd Payment:	Not reported
Pay Tag2:	Not reported
RTN:	Not reported
Revised:	Not reported
ECAF Received:	Not reported
Old Determination Date:	07/28/00
Redeterminationdate:	Not reported
Previous Determination:	Not reported
Monitoringoption:	Not reported
Postremedialmonitoring:	Not reported
Schedule Of I/R:	2000-09-01 00:00:00
Schedule Overdue:	Not reported
Aprvl Sched:	Not reported
Yr 1 Report:	Not reported
Yr 2 Report:	Not reported
Report Overdue:	Not reported
Ext Aprvl Sched:	Not reported
License #:	Not reported
Project Phase:	NA
PT Comments:	Not reported
EPA Id Number:	Not reported
GW Class:	Not reported
SW Class:	Not reported
AO/C0:	Not reported
Water Lead(Y Or N):	Not reported
Priority:	Not reported
Project Status(A, I Or D):	Not reported
Last Updated:	Not reported
SR Comments:	Not reported
Priority Or Work-Load:	Not reported
Status:	Not reported
Notes:	Not reported
Special Project Name:	Not reported
Special Project Comments:	Not reported
DOT Project:	Not reported
Pt Counter:	3454
Project Complete:	False
Project Inactive:	False
Int Deposit #:	Not reported
Deposit #:	Not reported
Spill Case #:	Not reported
Diversion Id:	Not reported
Public Notice:	Not reported
RAP Received:	Not reported
RAP Approved:	Not reported
Compliance Category:	B
Delete Record:	False
ECAF Reviewed By:	Not reported
Not Locatable:	False
Primary Address:	True
AKA Site Name:	False
Primary Site Name:	True
AKA Site Address:	False
Lead:	LEP

K81 ESE 1/8-1/4 0.150 mi. 793 ft. | **MILLER COMPANY, THE**
99 CENTER STREET
MERIDEN, CT | **CT SPILLS**
CT NPDES
CT CPCS | **S104876776**
N/A

Site 10 of 13 in cluster K

Relative: Higher

Actual: 158 ft.

SPILLS:

Year of Database:	2001
Case Number:	200103461
Who Took Spill:	922
Assigned To:	916
Report Date:	05/21/2001
Report Time:	08:27:35
Date Release:	05/21/2001
Time Responded:	07:30:00
Reported By:	MR. JOSEPH TOKARSKI
Phone:	203 6311536 - 203 2354474
Representing:	MILLER COMPANY
Terminated:	YES
Recovd (Total):	0
Total (Water):	0
Facility Status:	Closed
Continuous Spill:	False
Released Substance:	SULPHURIC ACID
Qty:	200 (Gallons)
Emergency Measure:	200 - GALLON SULPHURIC ACID RELEASE - CAUSE UNKNOWN - 2ND REPORT
Water Body:	NA
Discharger:	MILLER COMPANY
Telephone:	203 2354474
Responsible Party:	YES
RP Address 1:	99 CENTER STREET
RP City,St,Zip:	MERIDEN, CT 06450
Historic:	False
Waterbody:	False
Time Stamp:	2001-07-10 10:44:14
Sr Inspector:	Aceto, John
At Inspctor:	Stavola, Rosanne
User Stamp:	Not reported
Comments:	Not reported
Action:	Contained
Other Action:	Not reported
Action:	Contracted
Other Action:	Not reported
Agency ID:	DEP
Other Agency:	Not reported
DEP Bureau:	BUREAU OF WASTE MANAGEMENT
DEP Agency:	OIL AND CHEMICAL SPILL RESPONSE
Cause ID:	Other
Other Cause:	UNKNOWN
Media ID:	Inside Building
Other Media:	Not reported
Class ID:	Commercial
Other Class:	Not reported
Release Type:	chemical
Other Release:	Not reported

Year of Database:	1997
Case Number:	9700818
Who Took Spill:	200

MILLER COMPANY, THE (Continued) **S104876776**

Assigned To: 0
Report Date: 02/17/1997
Report Time: 08:09:57
Date Release: 02/17/1997
Time Responded: Not reported
Reported By: JOSEPH TOKARSKI
Phone: 203 2354474
Representing: THE MILLER CO.
Terminated: YES
Recovd (Total): 0
Total (Water): 0
Facility Status: closed
Continuous Spill: False
Released Substance: 33% SODIUM HYDROXIDE
Qty: 200 (Gallons)
Emergency Measure: LEAK REPAIRED. [UM[ING OUT REMAINING PUDDLES
Water Body: Not reported
Discharger: SAA
Telephone: Not reported
Responsible Party: YES
RP Address 1: 99 CENTER STREET
RP City,St,Zip: MERIDEN, CT 06450
Historic: False
Waterbody: False
Time Stamp: 1997-03-04 09:03:50
Sr Inspector: Rowley, Butch
At Inspctor: **NO RESPONSE
User Stamp: Not reported
Comments: Not reported
Action: Removed
Other Action: Not reported
Action: Contained
Other Action: Not reported
Action: Repaired Line
Other Action: Not reported
Cause ID: Valve Failure
Other Cause: Not reported
Media ID: Ground Surface
Other Media: Not reported
Media ID: Inside Building
Other Media: Not reported
Release Type: chemical
Other Release: Not reported

NPDES:
Town Id: 80
Company Name: MILLER COMPANY
Permit Number: GSI000344
Permit Issued Date: 12/09/1997
Permit Expiration Date: 10/01/2002
Application Received Date: 11/24/1997
Affiliation Type: Not reported
Permit EI Type: Not reported
App Id: Not reported
Site Address Description: Not reported
Site Address Line 2: Not reported
Permit Description: Not reported

MILLER COMPANY, THE (Continued) **S104876776**

Status:	Not reported
Affiliate Address Line 1:	Not reported
Affiliate Address Line 2:	Not reported
Affiliate City/State/Zip:	Not reported
Contact Name:	Not reported
Contact Title:	Not reported
Contact EMail:	Not reported

Town Id:	80
Company Name:	MILLER COMPANY, THE
Permit Number:	GSI000344
Permit Issued Date:	12/10/1997
Permit Expiration Date:	10/01/2002
Application Received Date:	11/24/1997
Affiliation Type:	Not reported
Permit EI Type:	Not reported
App Id:	Not reported
Site Address Description:	Not reported
Site Address Line 2:	Not reported
Permit Description:	Not reported
Status:	Not reported
Affiliate Address Line 1:	Not reported
Affiliate Address Line 2:	Not reported
Affiliate City/State/Zip:	Not reported
Contact Name:	Not reported
Contact Title:	Not reported
Contact EMail:	Not reported

Town Id:	80
Company Name:	MILLER COMPANY
Permit Number:	GSI001338
Permit Issued Date:	06/07/2000
Permit Expiration Date:	10/01/2002
Application Received Date:	05/10/2000
Affiliation Type:	Not reported
Permit EI Type:	Not reported
App Id:	Not reported
Site Address Description:	Not reported
Site Address Line 2:	Not reported
Permit Description:	Not reported
Status:	Not reported
Affiliate Address Line 1:	Not reported
Affiliate Address Line 2:	Not reported
Affiliate City/State/Zip:	Not reported
Contact Name:	Not reported
Contact Title:	Not reported
Contact EMail:	Not reported

Town Id:	80
Company Name:	DUERER CORPORATION
Permit Number:	GSI001338
Permit Issued Date:	06/07/2000
Permit Expiration Date:	10/01/2002
Application Received Date:	05/10/2000
Affiliation Type:	Not reported
Permit EI Type:	Not reported
App Id:	Not reported

MILLER COMPANY, THE (Continued) **S104876776**

Site Address Description:	Not reported
Site Address Line 2:	Not reported
Permit Description:	Not reported
Status:	Not reported
Affiliate Address Line 1:	Not reported
Affiliate Address Line 2:	Not reported
Affiliate City/State/Zip:	Not reported
Contact Name:	Not reported
Contact Title:	Not reported
Contact EMail:	Not reported

Town Id:	80
Company Name:	MILLER COMPANY
Permit Number:	GCW000149
Permit Issued Date:	08/20/2002
Permit Expiration Date:	06/11/2012
Application Received Date:	07/30/2002
Affiliation Type:	Not reported
Permit EI Type:	Not reported
App Id:	Not reported
Site Address Description:	Not reported
Site Address Line 2:	Not reported
Permit Description:	Not reported
Status:	Not reported
Affiliate Address Line 1:	Not reported
Affiliate Address Line 2:	Not reported
Affiliate City/State/Zip:	Not reported
Contact Name:	Not reported
Contact Title:	Not reported
Contact EMail:	Not reported

Town Id:	80
Company Name:	MILLER COMPANY, THE
Permit Number:	SP0002016
Permit Issued Date:	09/04/1992
Permit Expiration Date:	09/04/1997
Application Received Date:	01/26/1990
Affiliation Type:	Not reported
Permit EI Type:	Not reported
App Id:	Not reported
Site Address Description:	Not reported
Site Address Line 2:	Not reported
Permit Description:	Not reported
Status:	Not reported
Affiliate Address Line 1:	Not reported
Affiliate Address Line 2:	Not reported
Affiliate City/State/Zip:	Not reported
Contact Name:	Not reported
Contact Title:	Not reported
Contact EMail:	Not reported

Town Id:	80
Company Name:	MILLER COMPANY, THE
Permit Number:	GSW000113
Permit Issued Date:	11/19/1992
Permit Expiration Date:	10/01/1997
Application Received Date:	11/19/1992

MILLER COMPANY, THE (Continued) **S104876776**

Affiliation Type:	Not reported
Permit EI Type:	Not reported
App Id:	Not reported
Site Address Description:	Not reported
Site Address Line 2:	Not reported
Permit Description:	Not reported
Status:	Not reported
Affiliate Address Line 1:	Not reported
Affiliate Address Line 2:	Not reported
Affiliate City/State/Zip:	Not reported
Contact Name:	Not reported
Contact Title:	Not reported
Contact EMail:	Not reported

Town Id:	80
Company Name:	DUERER CORPORATION
Permit Number:	SP0002016
Permit Issued Date:	04/06/1998
Permit Expiration Date:	04/06/2003
Application Received Date:	03/04/1997
Affiliation Type:	Not reported
Permit EI Type:	Not reported
App Id:	Not reported
Site Address Description:	Not reported
Site Address Line 2:	Not reported
Permit Description:	Not reported
Status:	Not reported
Affiliate Address Line 1:	Not reported
Affiliate Address Line 2:	Not reported
Affiliate City/State/Zip:	Not reported
Contact Name:	Not reported
Contact Title:	Not reported
Contact EMail:	Not reported

Town Id:	80
Company Name:	MILLER COMPANY, THE
Permit Number:	SP0001299
Permit Issued Date:	Not reported
Permit Expiration Date:	Not reported
Application Received Date:	07/20/1989
Affiliation Type:	Not reported
Permit EI Type:	Not reported
App Id:	Not reported
Site Address Description:	Not reported
Site Address Line 2:	Not reported
Permit Description:	Not reported
Status:	Not reported
Affiliate Address Line 1:	Not reported
Affiliate Address Line 2:	Not reported
Affiliate City/State/Zip:	Not reported
Contact Name:	Not reported
Contact Title:	Not reported
Contact EMail:	Not reported

Town Id:	80
Company Name:	MILLER COMPANY, THE
Permit Number:	GCW000117

MILLER COMPANY, THE (Continued) **S104876776**

Permit Issued Date:	11/20/1997
Permit Expiration Date:	06/11/2002
Application Received Date:	11/14/1997
Affiliation Type:	Not reported
Permit EI Type:	Not reported
App Id:	Not reported
Site Address Description:	Not reported
Site Address Line 2:	Not reported
Permit Description:	Not reported
Status:	Not reported
Affiliate Address Line 1:	Not reported
Affiliate Address Line 2:	Not reported
Affiliate City/State/Zip:	Not reported
Contact Name:	Not reported
Contact Title:	Not reported
Contact EMail:	Not reported

Town Id:	80
Company Name:	MILLER COMPANY
Permit Number:	GCW000117
Permit Issued Date:	11/20/1997
Permit Expiration Date:	06/11/2002
Application Received Date:	11/14/1997
Affiliation Type:	Not reported
Permit EI Type:	Not reported
App Id:	Not reported
Site Address Description:	Not reported
Site Address Line 2:	Not reported
Permit Description:	Not reported
Status:	Not reported
Affiliate Address Line 1:	Not reported
Affiliate Address Line 2:	Not reported
Affiliate City/State/Zip:	Not reported
Contact Name:	Not reported
Contact Title:	Not reported
Contact EMail:	Not reported

Town Id:	80
Company Name:	MILLER COMPANY, THE
Permit Number:	CT0003247
Permit Issued Date:	09/04/1992
Permit Expiration Date:	09/04/1997
Application Received Date:	01/26/1990
Affiliation Type:	Not reported
Permit EI Type:	Not reported
App Id:	Not reported
Site Address Description:	Not reported
Site Address Line 2:	Not reported
Permit Description:	Not reported
Status:	Not reported
Affiliate Address Line 1:	Not reported
Affiliate Address Line 2:	Not reported
Affiliate City/State/Zip:	Not reported
Contact Name:	Not reported
Contact Title:	Not reported
Contact EMail:	Not reported

MILLER COMPANY, THE (Continued) **S104876776**

Town Id:	80
Company Name:	MILLER COMPANY, THE
Permit Number:	CT0003247
Permit Issued Date:	05/24/1989
Permit Expiration Date:	08/02/1990
Application Received Date:	01/01/1983
Affiliation Type:	Not reported
Permit EI Type:	Not reported
App Id:	Not reported
Site Address Description:	Not reported
Site Address Line 2:	Not reported
Permit Description:	Not reported
Status:	Not reported
Affiliate Address Line 1:	Not reported
Affiliate Address Line 2:	Not reported
Affiliate City/State/Zip:	Not reported
Contact Name:	Not reported
Contact Title:	Not reported
Contact EMail:	Not reported

Town Id:	80
Company Name:	MILLER COMPANY, THE
Permit Number:	CT0003247
Permit Issued Date:	08/02/1985
Permit Expiration Date:	08/02/1990
Application Received Date:	01/01/1983
Affiliation Type:	Not reported
Permit EI Type:	Not reported
App Id:	Not reported
Site Address Description:	Not reported
Site Address Line 2:	Not reported
Permit Description:	Not reported
Status:	Not reported
Affiliate Address Line 1:	Not reported
Affiliate Address Line 2:	Not reported
Affiliate City/State/Zip:	Not reported
Contact Name:	Not reported
Contact Title:	Not reported
Contact EMail:	Not reported

Town Id:	80
Company Name:	MILLER COMPANY, THE
Permit Number:	CT0003247
Permit Issued Date:	06/21/1978
Permit Expiration Date:	06/21/1983
Application Received Date:	01/01/1978
Affiliation Type:	Not reported
Permit EI Type:	Not reported
App Id:	Not reported
Site Address Description:	Not reported
Site Address Line 2:	Not reported
Permit Description:	Not reported
Status:	Not reported
Affiliate Address Line 1:	Not reported
Affiliate Address Line 2:	Not reported
Affiliate City/State/Zip:	Not reported
Contact Name:	Not reported

MILLER COMPANY, THE (Continued) **S104876776**

Contact Title:	Not reported
Contact EMail:	Not reported

Town Id:	80
Company Name:	MILLER COMPANY, THE
Permit Number:	CT0003247
Permit Issued Date:	01/20/1975
Permit Expiration Date:	01/20/1979
Application Received Date:	01/01/1975
Affiliation Type:	Not reported
Permit EI Type:	Not reported
App Id:	Not reported
Site Address Description:	Not reported
Site Address Line 2:	Not reported
Permit Description:	Not reported
Status:	Not reported
Affiliate Address Line 1:	Not reported
Affiliate Address Line 2:	Not reported
Affiliate City/State/Zip:	Not reported
Contact Name:	Not reported
Contact Title:	Not reported
Contact EMail:	Not reported

Town Id:	80
Company Name:	MILLER COMPANY, THE
Permit Number:	CT0003247
Permit Issued Date:	Not reported
Permit Expiration Date:	Not reported
Application Received Date:	10/10/1985
Affiliation Type:	Not reported
Permit EI Type:	Not reported
App Id:	Not reported
Site Address Description:	Not reported
Site Address Line 2:	Not reported
Permit Description:	Not reported
Status:	Not reported
Affiliate Address Line 1:	Not reported
Affiliate Address Line 2:	Not reported
Affiliate City/State/Zip:	Not reported
Contact Name:	Not reported
Contact Title:	Not reported
Contact EMail:	Not reported

Town Id:	80
Company Name:	MILLER COMPANY
Permit Number:	SP0002016
Permit Issued Date:	04/06/1998
Permit Expiration Date:	04/06/2003
Application Received Date:	03/05/1997
Affiliation Type:	Not reported
Permit EI Type:	Not reported
App Id:	Not reported
Site Address Description:	Not reported
Site Address Line 2:	Not reported
Permit Description:	Not reported
Status:	Not reported
Affiliate Address Line 1:	Not reported

MILLER COMPANY, THE (Continued) **S104876776**

Affiliate Address Line 2:	Not reported
Affiliate City/State/Zip:	Not reported
Contact Name:	Not reported
Contact Title:	Not reported
Contact EMail:	Not reported
Town Id:	80
Company Name:	MILLER COMPANY
Permit Number:	GCW000149
Permit Issued Date:	05/15/2000
Permit Expiration Date:	06/11/2002
Application Received Date:	05/10/2000
Affiliation Type:	Not reported
Permit EI Type:	Not reported
App Id:	Not reported
Site Address Description:	Not reported
Site Address Line 2:	Not reported
Permit Description:	Not reported
Status:	Not reported
Affiliate Address Line 1:	Not reported
Affiliate Address Line 2:	Not reported
Affiliate City/State/Zip:	Not reported
Contact Name:	Not reported
Contact Title:	Not reported
Contact EMail:	Not reported

CPCS:

Site Type:	Projects
Lust Status:	Not reported
PTP Form:	III
Program:	Property Transfer Program
Comments:	Projects
Site Type Definition:	Property Transfer Form III

K82 **CT SPILLS** **S106918029**
ESE **99 CENTER ST.** **CT CPCS** **N/A**
1/8-1/4 **MERIDEN, CT**
0.150 mi.
793 ft. **Site 11 of 13 in cluster K**

Relative:
Higher

Actual:
158 ft.

SPILLS:

Year of Database:	2001
Case Number:	200102442
Who Took Spill:	915
Assigned To:	0
Report Date:	04/17/2001
Report Time:	11:27:55
Date Release:	04/17/2001
Time Responded:	Not reported
Reported By:	joe tokarski
Phone:	203 6396957
Representing:	miller co.
Terminated:	YES
Recovd (Total):	20
Total (Water):	0
Facility Status:	Closed
Continuous Spill:	False

(Continued) **S106918029**

Released Substance: MINERAL OIL
Qty: 20 (Gallons)
Emergency Measure: contractor retained [united industrial ser.] , soil removal.
Water Body: na
Discharger: s.a.a.
Telephone: 203 6396957
Responsible Party: YES
RP Address 1: s.a.a.
RP City,St,Zip: MERIDEN, CT 06450
Historic: False
Waterbody: False
Time Stamp: 2001-04-18 07:50:53
Sr Inspector: Capuano, Mike
At Inspctor: **NO RESPONSE
User Stamp: Not reported
Comments: Not reported
Action: Contracted
Other Action: Not reported
Action: Soil Removed
Other Action: Not reported
Cause ID: Overfill
Other Cause: Not reported
Media ID: Ground Surface
Other Media: Not reported
Media ID: Inside Building
Other Media: Not reported
Class ID: Industrial
Other Class: Not reported
Release Type: dielect
Other Release: Not reported
Waterbody: Other
Other Wtrbody: na

CPCS:
Site Type: LUST
Lust Status: LUST Completed (DEP's significant hazard definition)
PTP Form: Not reported
Program: Not reported
Comments: Not reported
Site Type Definition: Leaking Underground Storage Tanks Completed

---

K83 **MILLERO** **CT MANIFEST** **S109723299**
ESE **99 CENTER STREET** **N/A**
1/8-1/4 **MERIDEN, CT 06450**
0.150 mi.
793 ft. **Site 12 of 13 in cluster K**

Relative:
Higher

Actual:
158 ft.

CT MANIFEST:

Waste:
Manifest No: CTF0415542
Year: 1995
Waste Occurence: 1
UNNA: 3077
Hazard Class: 9
US Dot Description: HAZARDOUS WASTE SOLID, NOS
No of Containers: 001
Container Type: CM

MILLERO (Continued) **S109723299**

Quantity:	30
Weight/Volume:	Y
Additional Description:	Not reported
Handling Code:	Not reported
Date Record Was Last Modified:	2004-04-26 00:00:00
DEO Who Last Modified Record:	IG

Waste CD:

Manifest No:	CTF0415542
Year:	1995
Waste Occurence:	1
EPA Waste Code:	D006
Recycled Waste?:	False
Date Record Was Last Modified:	2004-04-26 00:00:00
DEO Who Last Modified Record:	IG

Detail:

Year:	1995
Manifest ID:	CTF0415542
TSDF EPA ID:	CTD072138969
TSDF Name:	ENVIRONMENTAL WASTE RESOURCES
TSDF Address:	130 FREIGHT ST
TSDF City,St,Zip:	WATERBURY, CT 06725
TSDF Country:	USA
TSDF Telephone:	Not reported
Transport Date:	03/16/1995
Transporter EPA ID:	CTD072138969
Transporter Name:	ENVIRONMENTAL WASTE RESOURCES
Transporter Country:	USA
Transporter Phone:	Not reported
Trans 2 Date:	Not reported
Trans 2 EPA ID:	Not reported
Trans 2 Name:	ID NOT IN TRANSPORTER FILE
Trans 2 Address:	Not reported
Trans 2 City,St,Zip:	CT
Trans 2 Country:	USA
Trans 2 Phone:	Not reported
EPA ID:	CTD001147974
Generator Phone:	2032354474
Generator Mailing Addr:	99 CENTER ST
Generator Mailing Town:	MERIDEN
Generator Mailing State:	CT
Generator Mailing Zip:	06450
Generator Mailing Country:	USA
Special Handling:	Not reported
Discrepancies:	Not reported
Date Shipped:	03/16/1995
Date Received:	03/17/1995
Last modified date:	04/26/2004
Last modified by:	IG
Comments:	Not reported

K84 ESE 1/8-1/4 0.150 mi. 793 ft. | **MILLERO**
99 CENTER ST
MERIDEN, CT 06450 | **CT MANIFEST** | **S109723297**
N/A

Site 13 of 13 in cluster K

Relative: Higher

Actual: 158 ft.

CT MANIFEST:

Waste:

Manifest No:	ctf1238019
Year:	2006
Waste Occurence:	1
UNNA:	3264
Hazard Class:	8
US Dot Description:	CORROSIVE LIQUID, ACIDIC, INORGANIC, N.O.S.
No of Containers:	1
Container Type:	TT
Quantity:	5000
Weight/Volume:	G
Additional Description:	Not reported
Handling Code:	Not reported
Date Record Was Last Modified:	2007-09-07 00:00:00
DEO Who Last Modified Record:	JEB

Waste CD:

Manifest No:	ctf1238019
Year:	2006
Waste Occurence:	1
EPA Waste Code:	D002
Recycled Waste?:	False
Date Record Was Last Modified:	2007-09-07 00:00:00
DEO Who Last Modified Record:	JEB

Detail:

Year:	2006
Manifest ID:	ctf1238019
TSDF EPA ID:	CTD002593887
TSDF Name:	BRIDGEPORT UNITED RECYCLING
TSDF Address:	50 Cross St
TSDF City,St,Zip:	BRIDGEPORT, CT 06610-
TSDF Country:	USA
TSDF Telephone:	Not reported
Transport Date:	08/31/2006
Transporter EPA ID:	CTD021816889
Transporter Name:	UNITED OIL RECOVERY INC
Transporter Country:	USA
Transporter Phone:	(203)238-6745
Trans 2 Date:	Not reported
Trans 2 EPA ID:	Not reported
Trans 2 Name:	Not reported
Trans 2 Address:	Not reported
Trans 2 City,St,Zip:	CT
Trans 2 Country:	USA
Trans 2 Phone:	Not reported
EPA ID:	CTD001147974
Generator Phone:	2036396958
Generator Mailing Addr:	275 PRATT ST
Generator Mailing Town:	MERIDEN
Generator Mailing State:	CT

MILLERO (Continued) **S109723297**

Generator Mailing Zip:	06450
Generator Mailing Country:	USA
Special Handling:	Not reported
Discrepancies:	Not reported
Date Shipped:	08/31/2006
Date Received:	08/31/2006
Last modified date:	09/07/2007
Last modified by:	JEB
Comments:	Not reported

Waste:

Manifest No:	ctf1130821
Year:	2006
Waste Occurence:	1
UNNA:	3264
Hazard Class:	8
US Dot Description:	CORROSIVE LIQUID, ACIDIC, INORGANIC, N.O.S.
No of Containers:	1
Container Type:	TT
Quantity:	3865
Weight/Volume:	G
Additional Description:	Not reported
Handling Code:	Not reported
Date Record Was Last Modified:	2007-07-17 00:00:00
DEO Who Last Modified Record:	JEB

Waste CD:

Manifest No:	ctf1130821
Year:	2006
Waste Occurence:	1
EPA Waste Code:	D007
Recycled Waste?:	False
Date Record Was Last Modified:	2007-07-17 00:00:00
DEO Who Last Modified Record:	JEB

Detail:

Year:	2006
Manifest ID:	ctf1130821
TSDF EPA ID:	CTD002593887
TSDF Name:	BRIDGEPORT UNITED RECYCLING
TSDF Address:	50 Cross St
TSDF City,St,Zip:	BRIDGEPORT, CT 06610-
TSDF Country:	USA
TSDF Telephone:	Not reported
Transport Date:	08/31/2006
Transporter EPA ID:	CTD021816889
Transporter Name:	UNITED OIL RECOVERY INC
Transporter Country:	USA
Transporter Phone:	(203)238-6745
Trans 2 Date:	Not reported
Trans 2 EPA ID:	Not reported
Trans 2 Name:	Not reported
Trans 2 Address:	Not reported
Trans 2 City,St,Zip:	CT
Trans 2 Country:	USA

MILLERO (Continued) **S109723297**

Trans 2 Phone:	Not reported
EPA ID:	ctd001147974
Generator Phone:	2036396958
Generator Mailing Addr:	275 PRATT ST
Generator Mailing Town:	MERIDEN
Generator Mailing State:	CT
Generator Mailing Zip:	06450
Generator Mailing Country:	USA
Special Handling:	Not reported
Discrepancies:	Not reported
Date Shipped:	08/31/2006
Date Received:	08/31/2006
Last modified date:	07/17/2007
Last modified by:	JEB
Comments:	Not reported

Waste:

Manifest No:	ctf1256991
Year:	2005
Waste Occurence:	1
UNNA:	3264
Hazard Class:	8
US Dot Description:	CORROSIVE LIQUID, ACIDIC, INORGANIC, N.O.S.
No of Containers:	1
Container Type:	TT
Quantity:	1177
Weight/Volume:	G
Additional Description:	Not reported
Handling Code:	Not reported
Date Record Was Last Modified:	2006-10-12 00:00:00
DEO Who Last Modified Record:	CYF

Waste CD:

Manifest No:	ctf1256991
Year:	2005
Waste Occurence:	1
EPA Waste Code:	D002
Recycled Waste?:	False
Date Record Was Last Modified:	2006-10-12 00:00:00
DEO Who Last Modified Record:	CYF

Detail:

Year:	2005
Manifest ID:	ctf1256991
TSDF EPA ID:	CTD021816889
TSDF Name:	UNITED OIL RECOVERY, INC.
TSDF Address:	136 GRACEY AVENUE
TSDF City,St,Zip:	MERIDEN, CT 06451
TSDF Country:	USA
TSDF Telephone:	(203)238-6745
Transport Date:	10/06/2005
Transporter EPA ID:	CTD021816889
Transporter Name:	UNITED OIL RECOVERY, INC.
Transporter Country:	USA
Transporter Phone:	(203)238-6745

MILLERO (Continued) **S109723297**

Trans 2 Date:	Not reported
Trans 2 EPA ID:	Not reported
Trans 2 Name:	Not reported
Trans 2 Address:	Not reported
Trans 2 City,St,Zip:	CT
Trans 2 Country:	USA
Trans 2 Phone:	Not reported
EPA ID:	CTD001147974
Generator Phone:	2036396958
Generator Mailing Addr:	290 PRATT ST
Generator Mailing Town:	MERIDEN
Generator Mailing State:	CT
Generator Mailing Zip:	06450
Generator Mailing Country:	USA
Special Handling:	Not reported
Discrepancies:	Not reported
Date Shipped:	10/06/2005
Date Received:	10/06/2005
Last modified date:	10/23/2006
Last modified by:	CYF
Comments:	Not reported

Waste:

Manifest No:	ctf1047328
Year:	2004
Waste Occurence:	1
UNNA:	3077
Hazard Class:	9
US Dot Description:	HAZARDOUS WASTE, LIQUID, N.O.S.
No of Containers:	1
Container Type:	TT
Quantity:	20
Weight/Volume:	G
Additional Description:	Not reported
Handling Code:	Not reported
Date Record Was Last Modified:	2005-02-18 00:00:00
DEO Who Last Modified Record:	JEB

Waste CD:

Manifest No:	ctf1047328
Year:	2004
Waste Occurence:	1
EPA Waste Code:	D001
Recycled Waste?:	False
Date Record Was Last Modified:	2005-02-18 00:00:00
DEO Who Last Modified Record:	JEB

Detail:

Year:	2004
Manifest ID:	ctf1047328
TSDF EPA ID:	CTD002593887
TSDF Name:	BRIDGEPORT UNITED RECYCLING
TSDF Address:	50 CROSS ST
TSDF City,St,Zip:	BRIDGEPORT, CT 06610
TSDF Country:	USA

MILLERO (Continued) **S109723297**

TSDF Telephone:	2032386745
Transport Date:	01/30/2004
Transporter EPA ID:	CTD021816889
Transporter Name:	UNITED OIL RECOVERY INC
Transporter Country:	USA
Transporter Phone:	(203)238-6745
Trans 2 Date:	Not reported
Trans 2 EPA ID:	Not reported
Trans 2 Name:	Not reported
Trans 2 Address:	Not reported
Trans 2 City,St,Zip:	CT
Trans 2 Country:	USA
Trans 2 Phone:	Not reported
EPA ID:	ctd001147974
Generator Phone:	2036396957
Generator Mailing Addr:	290 PRATT ST
Generator Mailing Town:	MERIDEN
Generator Mailing State:	CT
Generator Mailing Zip:	06450
Generator Mailing Country:	USA
Special Handling:	Not reported
Discrepancies:	Not reported
Date Shipped:	01/30/2004
Date Received:	Not reported
Last modified date:	03/02/2006
Last modified by:	JEB
Comments:	Not reported

Waste:

Manifest No:	pah093407
Year:	2004
Waste Occurence:	1
UNNA:	3077
Hazard Class:	9
US Dot Description:	HAZARDOUS WASTE, LIQUID, N.O.S.
No of Containers:	1
Container Type:	CM
Quantity:	19080
Weight/Volume:	P
Additional Description:	Not reported
Handling Code:	Not reported
Date Record Was Last Modified:	2005-11-29 00:00:00
DEO Who Last Modified Record:	JEB

Waste CD:

Manifest No:	pah093407
Year:	2004
Waste Occurence:	1
EPA Waste Code:	D006
Recycled Waste?:	False
Date Record Was Last Modified:	2005-11-29 00:00:00
DEO Who Last Modified Record:	JEB

Detail:

Year:	2004

MILLERO (Continued) **S109723297**

Manifest ID:	pah093407
TSDF EPA ID:	PAD004835146
TSDF Name:	MAX ENVIRONMENTAL
TSDF Address:	233 MAX LANE
TSDF City,St,Zip:	YUKON, PA 15698
TSDF Country:	USA
TSDF Telephone:	7247723500
Transport Date:	04/28/2004
Transporter EPA ID:	CTD021816889
Transporter Name:	UNITED OIL RECOVERY INC
Transporter Country:	USA
Transporter Phone:	(203)238-6745
Trans 2 Date:	Not reported
Trans 2 EPA ID:	Not reported
Trans 2 Name:	Not reported
Trans 2 Address:	Not reported
Trans 2 City,St,Zip:	CT
Trans 2 Country:	USA
Trans 2 Phone:	Not reported
EPA ID:	CTD001147974
Generator Phone:	2036396957
Generator Mailing Addr:	290 PRATT ST
Generator Mailing Town:	MERIDEN
Generator Mailing State:	CT
Generator Mailing Zip:	06450
Generator Mailing Country:	USA
Special Handling:	Not reported
Discrepancies:	Not reported
Date Shipped:	04/28/2004
Date Received:	04/30/2004
Last modified date:	11/29/2005
Last modified by:	JEB
Comments:	Not reported

Waste:

Manifest No:	Not reported
Year:	Not reported
Waste Occurence:	Not reported
UNNA:	Not reported
Hazard Class:	Not reported
US Dot Description:	Not reported
No of Containers:	Not reported
Container Type:	Not reported
Quantity:	Not reported
Weight/Volume:	Not reported
Additional Description:	Not reported
Handling Code:	Not reported
Date Record Was Last Modified:	Not reported
DEO Who Last Modified Record:	Not reported

Waste CD:

Manifest No:	PAG213619
Year:	2003
Waste Occurence:	1
EPA Waste Code:	D003

MILLERO (Continued) **S109723297**

Recycled Waste?:	False
Date Record Was Last Modified:	2004-09-20 00:00:00
DEO Who Last Modified Record:	CYF

Manifest No:	PAG213619
Year:	2003
Waste Occurence:	1
EPA Waste Code:	D006
Recycled Waste?:	False
Date Record Was Last Modified:	2004-09-20 00:00:00
DEO Who Last Modified Record:	CYF

Detail:

Year:	2003
Manifest ID:	PAG213619
TSDF EPA ID:	PAD004835146
TSDF Name:	MAX ENVIRONMENTAL
TSDF Address:	RD 1 BOX 135A
TSDF City,St,Zip:	YUKON, PA 15698
TSDF Country:	USA
TSDF Telephone:	7247723500
Transport Date:	09/24/2003
Transporter EPA ID:	CTD021816889
Transporter Name:	UNITED OIL RECOVERY INC
Transporter Country:	USA
Transporter Phone:	(203)238-6745
Trans 2 Date:	Not reported
Trans 2 EPA ID:	Not reported
Trans 2 Name:	Not reported
Trans 2 Address:	Not reported
Trans 2 City,St,Zip:	CT
Trans 2 Country:	USA
Trans 2 Phone:	Not reported
EPA ID:	CTD001147974
Generator Phone:	2036396957
Generator Mailing Addr:	290 PRATT ST
Generator Mailing Town:	MERIDEN
Generator Mailing State:	CT
Generator Mailing Zip:	06450
Generator Mailing Country:	USA
Special Handling:	Not reported
Discrepancies:	Not reported
Date Shipped:	09/24/2003
Date Received:	09/26/2003
Last modified date:	09/20/2004
Last modified by:	CYF
Comments:	Not reported

Waste:

Manifest No:	NYG2479833
Year:	2002
Waste Occurence:	1
UNNA:	3077
Hazard Class:	9
US Dot Description:	ENVIRONMENTALLY HAZ. SUBSTANCES,SOLID

MILLERO (Continued) **S109723297**

No of Containers:	001
Container Type:	CM
Quantity:	27440
Weight/Volume:	P
Additional Description:	Not reported
Handling Code:	Not reported
Date Record Was Last Modified:	2004-04-27 00:00:00
DEO Who Last Modified Record:	IG

Waste CD:

Manifest No:	NYG2479833
Year:	2002
Waste Occurence:	1
EPA Waste Code:	F008
Recycled Waste?:	False
Date Record Was Last Modified:	2004-04-27 00:00:00
DEO Who Last Modified Record:	IG

Detail:

Year:	2002
Manifest ID:	NYG2479833
TSDF EPA ID:	NYD049836679
TSDF Name:	C W M CHEMICAL SERVICES LLC
TSDF Address:	1550 BALMER RD
TSDF City,St,Zip:	MODEL CITY, NY 14107
TSDF Country:	USA
TSDF Telephone:	Not reported
Transport Date:	02/07/2002
Transporter EPA ID:	CTD021816889
Transporter Name:	UNITED OIL RECOVERY INC
Transporter Country:	USA
Transporter Phone:	Not reported
Trans 2 Date:	Not reported
Trans 2 EPA ID:	Not reported
Trans 2 Name:	Not reported
Trans 2 Address:	Not reported
Trans 2 City,St,Zip:	CT
Trans 2 Country:	USA
Trans 2 Phone:	Not reported
EPA ID:	CTD001147974
Generator Phone:	2032354474
Generator Mailing Addr:	99 CENTER ST
Generator Mailing Town:	MERIDEN
Generator Mailing State:	CT
Generator Mailing Zip:	06450
Generator Mailing Country:	USA
Special Handling:	Not reported
Discrepancies:	Yes
Date Shipped:	02/07/2002
Date Received:	02/08/2002
Last modified date:	04/27/2004
Last modified by:	IG
Comments:	Not reported

MILLERO (Continued) **S109723297**

Waste:

Manifest No:	CTF0802393
Year:	2001
Waste Occurence:	1
UNNA:	3077
Hazard Class:	9
US Dot Description:	ENVIRONMENTALLY HAZ. SUBSTANCES,SOLID
No of Containers:	099
Container Type:	DF
Quantity:	2000
Weight/Volume:	P
Additional Description:	Not reported
Handling Code:	Not reported
Date Record Was Last Modified:	2004-04-27 00:00:00
DEO Who Last Modified Record:	IG

Waste CD:

Manifest No:	CTF0802393
Year:	2001
Waste Occurence:	1
EPA Waste Code:	D008
Recycled Waste?:	False
Date Record Was Last Modified:	2004-04-27 00:00:00
DEO Who Last Modified Record:	IG

Detail:

Year:	2001
Manifest ID:	CTF0802393
TSDF EPA ID:	CT5000001495
TSDF Name:	NORTHEAST LAMP RECYCLING INC
TSDF Address:	250 MAIN ST
TSDF City,St,Zip:	EAST WINDSOR, CT 06088
TSDF Country:	USA
TSDF Telephone:	Not reported
Transport Date:	10/24/2001
Transporter EPA ID:	CTD983896341
Transporter Name:	WASTE MGT NEW ENGLAND ENV TRANSP INC
Transporter Country:	USA
Transporter Phone:	Not reported
Trans 2 Date:	Not reported
Trans 2 EPA ID:	Not reported
Trans 2 Name:	Not reported
Trans 2 Address:	Not reported
Trans 2 City,St,Zip:	CT
Trans 2 Country:	USA
Trans 2 Phone:	Not reported
EPA ID:	CTD001147974
Generator Phone:	2032354474
Generator Mailing Addr:	99 CENTER ST
Generator Mailing Town:	MERIDEN
Generator Mailing State:	CT
Generator Mailing Zip:	06450
Generator Mailing Country:	USA
Special Handling:	Not reported
Discrepancies:	Yes
Date Shipped:	10/24/2001

MILLERO (Continued) **S109723297**

Date Received: 10/26/2001
Last modified date: 04/27/2004
Last modified by: IG
Comments: Not reported

Waste:
Manifest No: CTF0905141
Year: 2000
Waste Occurence: 1
UNNA: 3077
Hazard Class: 9
US Dot Description: ENVIRONMENTALLY HAZ. SUBSTANCES,SOLID
No of Containers: 001
Container Type: CM
Quantity: 12392
Weight/Volume: P
Additional Description: Not reported
Handling Code: Not reported
Date Record Was Last Modified: 2004-04-27 00:00:00
DEO Who Last Modified Record: IG

Waste CD:
Manifest No: CTF0905141
Year: 2000
Waste Occurence: 1
EPA Waste Code: D006
Recycled Waste?: False
Date Record Was Last Modified: 2004-04-27 00:00:00
DEO Who Last Modified Record: IG

Detail:
Year: 2000
Manifest ID: CTF0905141
TSDF EPA ID: CND000000002
TSDF Name: STABLEX CANADA INC
TSDF Address: 760 INDUSTRIAL BLVD
TSDF City,St,Zip: BLAINVILLE, QC
TSDF Country: CAN
TSDF Telephone: Not reported
Transport Date: 02/29/2000
Transporter EPA ID: CTD021816889
Transporter Name: UNITED OIL RECOVERY DBA ADV LIQ REC
Transporter Country: USA
Transporter Phone: Not reported
Trans 2 Date: Not reported
Trans 2 EPA ID: Not reported
Trans 2 Name: Not reported
Trans 2 Address: Not reported
Trans 2 City,St,Zip: CT
Trans 2 Country: USA
Trans 2 Phone: Not reported
EPA ID: CTD001147974
Generator Phone: 2032354474
Generator Mailing Addr: 99 CENTER ST
Generator Mailing Town: MERIDEN

MILLERO (Continued) **S109723297**

Generator Mailing State:	CT
Generator Mailing Zip:	06450
Generator Mailing Country:	USA
Special Handling:	Not reported
Discrepancies:	Yes
Date Shipped:	02/29/2000
Date Received:	03/01/2000
Last modified date:	04/27/2004
Last modified by:	IG
Comments:	Not reported

Waste:

Manifest No:	CTF0867694
Year:	1999
Waste Occurence:	1
UNNA:	3077
Hazard Class:	9
US Dot Description:	ENVIRONMENTALLY HAZ. SUBSTANCES,SOLID
No of Containers:	001
Container Type:	CM
Quantity:	13715
Weight/Volume:	P
Additional Description:	Not reported
Handling Code:	Not reported
Date Record Was Last Modified:	2004-04-26 00:00:00
DEO Who Last Modified Record:	IG

Waste CD:

Manifest No:	CTF0867694
Year:	1999
Waste Occurence:	1
EPA Waste Code:	D006
Recycled Waste?:	False
Date Record Was Last Modified:	2004-04-26 00:00:00
DEO Who Last Modified Record:	IG

Detail:

Year:	1999
Manifest ID:	CTF0867694
TSDF EPA ID:	CND000000002
TSDF Name:	STABLEX CANADA INC
TSDF Address:	760 INDUSTRIAL BLVD
TSDF City,St,Zip:	BLAINVILLE, QC
TSDF Country:	CAN
TSDF Telephone:	Not reported
Transport Date:	09/03/1999
Transporter EPA ID:	CTD021816889
Transporter Name:	UNITED OIL RECOVERY INC/UIS DBA ADVANCED LIQ REC
Transporter Country:	USA
Transporter Phone:	Not reported
Trans 2 Date:	09/12/1999
Trans 2 EPA ID:	Not reported
Trans 2 Name:	Not reported
Trans 2 Address:	Not reported
Trans 2 City,St,Zip:	CT

MILLERO (Continued) **S109723297**

Trans 2 Country:	USA
Trans 2 Phone:	Not reported
EPA ID:	CTD001147974
Generator Phone:	2032354474
Generator Mailing Addr:	99 CENTER ST
Generator Mailing Town:	MERIDEN
Generator Mailing State:	CT
Generator Mailing Zip:	06450
Generator Mailing Country:	USA
Special Handling:	Not reported
Discrepancies:	Yes
Date Shipped:	09/03/1999
Date Received:	09/13/1999
Last modified date:	04/26/2004
Last modified by:	IG
Comments:	Not reported

Waste:

Manifest No:	CTF0691021
Year:	1998
Waste Occurence:	1
UNNA:	3077
Hazard Class:	9
US Dot Description:	ENVIRONMENTALLY HAZ. SUBSTANCES,SOLID
No of Containers:	002
Container Type:	DF
Quantity:	150
Weight/Volume:	P
Additional Description:	Not reported
Handling Code:	Not reported
Date Record Was Last Modified:	2004-04-26 00:00:00
DEO Who Last Modified Record:	IG

Waste CD:

Manifest No:	CTF0691021
Year:	1998
Waste Occurence:	1
EPA Waste Code:	D009
Recycled Waste?:	False
Date Record Was Last Modified:	2004-04-26 00:00:00
DEO Who Last Modified Record:	IG

Detail:

Year:	1998
Manifest ID:	CTF0691021
TSDF EPA ID:	CT5000001495
TSDF Name:	NORTHEAST LAMP RECYCLING INC
TSDF Address:	250 MAIN ST
TSDF City,St,Zip:	EAST WINDSOR, CT 06088
TSDF Country:	USA
TSDF Telephone:	Not reported
Transport Date:	04/24/1998
Transporter EPA ID:	CTR000003939
Transporter Name:	ENVIRONMENTAL MAINT SVCS
Transporter Country:	USA

MILLERO (Continued) **S109723297**

Transporter Phone:	Not reported
Trans 2 Date:	Not reported
Trans 2 EPA ID:	Not reported
Trans 2 Name:	Not reported
Trans 2 Address:	Not reported
Trans 2 City,St,Zip:	CT
Trans 2 Country:	USA
Trans 2 Phone:	Not reported
EPA ID:	CTD001147974
Generator Phone:	2032354474
Generator Mailing Addr:	99 CENTER ST
Generator Mailing Town:	MERIDEN
Generator Mailing State:	CT
Generator Mailing Zip:	06450
Generator Mailing Country:	USA
Special Handling:	Not reported
Discrepancies:	No
Date Shipped:	04/24/1998
Date Received:	04/24/1998
Last modified date:	04/26/2004
Last modified by:	IG
Comments:	Not reported

Waste:

Manifest No:	CTF0554457
Year:	1997
Waste Occurence:	1
UNNA:	3077
Hazard Class:	9
US Dot Description:	ENVIRONMENTALLY HAZ. SUBSTANCES,SOLID
No of Containers:	001
Container Type:	CF
Quantity:	30
Weight/Volume:	Y
Additional Description:	Not reported
Handling Code:	Not reported
Date Record Was Last Modified:	2004-04-26 00:00:00
DEO Who Last Modified Record:	IG

Waste CD:

Manifest No:	CTF0554457
Year:	1997
Waste Occurence:	1
EPA Waste Code:	D006
Recycled Waste?:	False
Date Record Was Last Modified:	2004-04-26 00:00:00
DEO Who Last Modified Record:	IG

Detail:

Year:	1997
Manifest ID:	CTF0554457
TSDF EPA ID:	CTD072138969
TSDF Name:	ENVIRONMENTAL WASTE RESOURCES
TSDF Address:	130 FREIGHT ST
TSDF City,St,Zip:	WATERBURY, CT 06725

MILLERO (Continued) **S109723297**

TSDF Country:	USA
TSDF Telephone:	Not reported
Transport Date:	01/09/1997
Transporter EPA ID:	NYD000708271
Transporter Name:	WEST CENTRAL ENVIRONMENTAL CORP
Transporter Country:	USA
Transporter Phone:	Not reported
Trans 2 Date:	Not reported
Trans 2 EPA ID:	Not reported
Trans 2 Name:	Not reported
Trans 2 Address:	Not reported
Trans 2 City,St,Zip:	CT
Trans 2 Country:	USA
Trans 2 Phone:	Not reported
EPA ID:	CTD001147974
Generator Phone:	2032354474
Generator Mailing Addr:	99 CENTER ST
Generator Mailing Town:	MERIDEN
Generator Mailing State:	CT
Generator Mailing Zip:	06450
Generator Mailing Country:	USA
Special Handling:	Not reported
Discrepancies:	Not reported
Date Shipped:	01/09/1997
Date Received:	Not reported
Last modified date:	04/26/2004
Last modified by:	IG
Comments:	Not reported

Waste:

Manifest No:	CTF0609176
Year:	1996
Waste Occurence:	1
UNNA:	3082
Hazard Class:	9
US Dot Description:	env. Hazardous substance liquid nos
No of Containers:	001
Container Type:	TT
Quantity:	5000
Weight/Volume:	G
Additional Description:	Not reported
Handling Code:	Not reported
Date Record Was Last Modified:	2004-04-26 00:00:00
DEO Who Last Modified Record:	IG

Waste CD:

Manifest No:	CTF0609176
Year:	1996
Waste Occurence:	1
EPA Waste Code:	D008
Recycled Waste?:	False
Date Record Was Last Modified:	2004-04-26 00:00:00
DEO Who Last Modified Record:	IG

MILLERO (Continued) **S109723297**

Detail:

Year:	1996
Manifest ID:	CTF0609176
TSDF EPA ID:	CTD021816889
TSDF Name:	UNITED OIL RECOVERY DBA ADV LIQ REC
TSDF Address:	136 GRACEY AVE
TSDF City,St,Zip:	MERIDEN, CT 06451
TSDF Country:	USA
TSDF Telephone:	Not reported
Transport Date:	12/24/1996
Transporter EPA ID:	CTD021816889
Transporter Name:	UNITED OIL RECOVERY INC DBA ADV LIQ REC
Transporter Country:	USA
Transporter Phone:	Not reported
Trans 2 Date:	Not reported
Trans 2 EPA ID:	Not reported
Trans 2 Name:	Not reported
Trans 2 Address:	Not reported
Trans 2 City,St,Zip:	CT
Trans 2 Country:	USA
Trans 2 Phone:	Not reported
EPA ID:	CTD001147974
Generator Phone:	2032354474
Generator Mailing Addr:	99 CENTER ST
Generator Mailing Town:	MERIDEN
Generator Mailing State:	CT
Generator Mailing Zip:	06450
Generator Mailing Country:	USA
Special Handling:	Not reported
Discrepancies:	Yes
Date Shipped:	12/24/1996
Date Received:	12/24/1996
Last modified date:	04/26/2004
Last modified by:	IG
Comments:	Not reported

Waste:

Manifest No:	CTF0356928
Year:	1994
Waste Occurence:	1
UNNA:	1463
Hazard Class:	5.1
US Dot Description:	WASTE CHROMIC ACID
No of Containers:	001
Container Type:	DM
Quantity:	8
Weight/Volume:	P
Additional Description:	Y
Handling Code:	T65
Date Record Was Last Modified:	2004-04-26 00:00:00
DEO Who Last Modified Record:	IG

Waste CD:

Manifest No:	CTF0356928
Year:	1994

MILLERO (Continued) **S109723297**

Waste Occurence:	1
EPA Waste Code:	D001
Recycled Waste?:	False
Date Record Was Last Modified:	2004-04-26 00:00:00
DEO Who Last Modified Record:	IG

Detail:

Year:	1994
Manifest ID:	CTF0356928
TSDF EPA ID:	CTD072138969
TSDF Name:	ENVIRONMENTAL WASTE RESOURCES
TSDF Address:	130 FREIGHT ST
TSDF City,St,Zip:	WATERBURY, CT 06725
TSDF Country:	USA
TSDF Telephone:	Not reported
Transport Date:	07/25/1994
Transporter EPA ID:	CTD072138969
Transporter Name:	ENVIRONMENTAL WASTE RESOURCES
Transporter Country:	USA
Transporter Phone:	Not reported
Trans 2 Date:	Not reported
Trans 2 EPA ID:	Not reported
Trans 2 Name:	Not reported
Trans 2 Address:	Not reported
Trans 2 City,St,Zip:	CT
Trans 2 Country:	USA
Trans 2 Phone:	Not reported
EPA ID:	CTD001147974
Generator Phone:	2032354474
Generator Mailing Addr:	99 CENTER ST
Generator Mailing Town:	MERIDEN
Generator Mailing State:	CT
Generator Mailing Zip:	06450
Generator Mailing Country:	USA
Special Handling:	Yes
Discrepancies:	No
Date Shipped:	07/25/1994
Date Received:	07/25/1994
Last modified date:	04/26/2004
Last modified by:	IG
Comments:	Not reported

Waste:

Manifest No:	CTF0287365
Year:	1993
Waste Occurence:	1
UNNA:	1824
Hazard Class:	9
US Dot Description:	WASTE SODIUM HYDROXIDE SOLUTION
No of Containers:	001
Container Type:	DM
Quantity:	55
Weight/Volume:	G
Additional Description:	Y
Handling Code:	S01

MILLERO (Continued) **S109723297**

Date Record Was Last Modified: 2004-04-27 00:00:00
DEO Who Last Modified Record: IG

Manifest No: CTF0287365
Year: 1993
Waste Occurence: 2
UNNA: 1824
Hazard Class: 9
US Dot Description: WASTE SODIUM HYDROXIDE SOLUTION
No of Containers: 002
Container Type: DM
Quantity: 110
Weight/Volume: G
Additional Description: Y
Handling Code: Not reported
Date Record Was Last Modified: 2004-04-27 00:00:00
DEO Who Last Modified Record: IG

Waste CD:
Manifest No: CTF0287365
Year: 1993
Waste Occurence: 1
EPA Waste Code: D002
Recycled Waste?: False
Date Record Was Last Modified: 2004-04-27 00:00:00
DEO Who Last Modified Record: IG

Manifest No: CTF0287365
Year: 1993
Waste Occurence: 2
EPA Waste Code: D002
Recycled Waste?: False
Date Record Was Last Modified: 2004-04-27 00:00:00
DEO Who Last Modified Record: IG

Detail:
Year: 1993
Manifest ID: CTF0287365
TSDF EPA ID: CTD072138969
TSDF Name: ENVIRONMENTAL WASTE RESOURCES INC
TSDF Address: 130 FREIGHT ST
TSDF City,St,Zip: WATERBURY, CT 06702
TSDF Country: USA
TSDF Telephone: Not reported
Transport Date: 11/16/1993
Transporter EPA ID: CTD983872748
Transporter Name: SEALAND ENVIRONMENTAL SERVICES INC
Transporter Country: USA
Transporter Phone: Not reported
Trans 2 Date: Not reported
Trans 2 EPA ID: Not reported
Trans 2 Name: Not reported
Trans 2 Address: Not reported
Trans 2 City,St,Zip: CT
Trans 2 Country: USA
Trans 2 Phone: Not reported

MILLERO (Continued) **S109723297**

EPA ID:	CTD001147974
Generator Phone:	2032354474
Generator Mailing Addr:	99 CENTER ST
Generator Mailing Town:	MERIDEN
Generator Mailing State:	CT
Generator Mailing Zip:	06450
Generator Mailing Country:	USA
Special Handling:	Yes
Discrepancies:	No
Date Shipped:	11/16/1993
Date Received:	11/16/1993
Last modified date:	04/27/2004
Last modified by:	IG
Comments:	Not reported

Waste:

Manifest No:	CTF0060296
Year:	1992
Waste Occurence:	1
UNNA:	1760
Hazard Class:	CORROSIVE
US Dot Description:	WASTE LIQUID, NOS
No of Containers:	001
Container Type:	TT
Quantity:	1450
Weight/Volume:	G
Additional Description:	Y
Handling Code:	T01
Date Record Was Last Modified:	2004-04-27 00:00:00
DEO Who Last Modified Record:	IG

Waste CD:

Manifest No:	CTF0060296
Year:	1992
Waste Occurence:	1
EPA Waste Code:	D002
Recycled Waste?:	False
Date Record Was Last Modified:	2004-04-27 00:00:00
DEO Who Last Modified Record:	IG

Detail:

Year:	1992
Manifest ID:	CTF0060296
TSDF EPA ID:	RID040098352
TSDF Name:	NORTHLAND ENVIRONMENTAL INC STABLEX
TSDF Address:	252 - 275 ALLENS AVE
TSDF City,St,Zip:	PROVIDENCE, RI 02905
TSDF Country:	USA
TSDF Telephone:	Not reported
Transport Date:	07/15/1992
Transporter EPA ID:	CTD983872748
Transporter Name:	SEALAND ENVIRONMENTAL SVS
Transporter Country:	USA
Transporter Phone:	Not reported
Trans 2 Date:	Not reported

MILLERO (Continued) **S109723297**

Trans 2 EPA ID:	Not reported
Trans 2 Name:	Not reported
Trans 2 Address:	Not reported
Trans 2 City,St,Zip:	CT
Trans 2 Country:	USA
Trans 2 Phone:	Not reported
EPA ID:	CTD001147974
Generator Phone:	2032354474
Generator Mailing Addr:	99 CENTER ST
Generator Mailing Town:	MERIDEN
Generator Mailing State:	CT
Generator Mailing Zip:	06450
Generator Mailing Country:	USA
Special Handling:	Yes
Discrepancies:	No
Date Shipped:	07/15/1992
Date Received:	07/15/1992
Last modified date:	04/27/2004
Last modified by:	IG
Comments:	Not reported

Waste:

Manifest No:	Not reported
Year:	Not reported
Waste Occurence:	Not reported
UNNA:	Not reported
Hazard Class:	Not reported
US Dot Description:	Not reported
No of Containers:	Not reported
Container Type:	Not reported
Quantity:	Not reported
Weight/Volume:	Not reported
Additional Description:	Not reported
Handling Code:	Not reported
Date Record Was Last Modified:	Not reported
DEO Who Last Modified Record:	Not reported

Waste CD:

Manifest No:	Not reported
Year:	Not reported
Waste Occurence:	Not reported
EPA Waste Code:	Not reported
Recycled Waste?:	Not reported
Date Record Was Last Modified:	Not reported
DEO Who Last Modified Record:	Not reported

Detail:

Year:	1991
Manifest ID:	CTF0032899
TSDF EPA ID:	CTD072138969
TSDF Name:	ENVIRONMENTAL WASTE RESOURCES INC
TSDF Address:	130 FREIGHT ST
TSDF City,St,Zip:	WATERBURY, CT 06702
TSDF Country:	USA
TSDF Telephone:	Not reported

MILLERO (Continued) **S109723297**

Transport Date:	11/26/1991
Transporter EPA ID:	CTD983872748
Transporter Name:	SEALAND ENVAL SVS INC
Transporter Country:	USA
Transporter Phone:	Not reported
Trans 2 Date:	Not reported
Trans 2 EPA ID:	Not reported
Trans 2 Name:	Not reported
Trans 2 Address:	Not reported
Trans 2 City,St,Zip:	CT
Trans 2 Country:	USA
Trans 2 Phone:	Not reported
EPA ID:	CTD001147974
Generator Phone:	2032354474
Generator Mailing Addr:	99 CENTER ST
Generator Mailing Town:	MERIDEN
Generator Mailing State:	CT
Generator Mailing Zip:	06450
Generator Mailing Country:	USA
Special Handling:	Yes
Discrepancies:	No
Date Shipped:	11/26/1991
Date Received:	11/26/1991
Last modified date:	04/27/2004
Last modified by:	IG
Comments:	Not reported

Waste:

Manifest No:	CTC0298353
Year:	1990
Waste Occurence:	1
UNNA:	1993
Hazard Class:	FLAMMABLE
US Dot Description:	WASTE FLAMMABLE LIQUID, NOS
No of Containers:	001
Container Type:	TT
Quantity:	100
Weight/Volume:	G
Additional Description:	Y
Handling Code:	S02
Date Record Was Last Modified:	2004-04-27 00:00:00
DEO Who Last Modified Record:	IG

Waste CD:

Manifest No:	CTC0298353
Year:	1990
Waste Occurence:	1
EPA Waste Code:	D001
Recycled Waste?:	False
Date Record Was Last Modified:	2004-04-27 00:00:00
DEO Who Last Modified Record:	IG

Detail:

Year:	1990
Manifest ID:	CTC0298353

MILLERO (Continued) **S109723297**

TSDF EPA ID:	CTD021816889
TSDF Name:	UNITED OIL RECOVERY INC
TSDF Address:	136 GRACEY AVE
TSDF City,St,Zip:	MERIDEN, CT 06450
TSDF Country:	USA
TSDF Telephone:	Not reported
Transport Date:	10/29/1990
Transporter EPA ID:	CTD021816889
Transporter Name:	UNITED OIL RECOVERY INC
Transporter Country:	USA
Transporter Phone:	Not reported
Trans 2 Date:	Not reported
Trans 2 EPA ID:	Not reported
Trans 2 Name:	Not reported
Trans 2 Address:	Not reported
Trans 2 City,St,Zip:	CT
Trans 2 Country:	USA
Trans 2 Phone:	Not reported
EPA ID:	CTD001147974
Generator Phone:	2032354474
Generator Mailing Addr:	99 CENTER ST
Generator Mailing Town:	MERIDEN
Generator Mailing State:	CT
Generator Mailing Zip:	06450
Generator Mailing Country:	USA
Special Handling:	Yes
Discrepancies:	No
Date Shipped:	10/29/1990
Date Received:	10/29/1990
Last modified date:	04/27/2004
Last modified by:	IG
Comments:	Not reported

Waste:

Manifest No:	NJA0572148
Year:	1989
Waste Occurence:	1
UNNA:	1993
Hazard Class:	FLAMMABLE
US Dot Description:	WASTE FLAMMABLE LIQUID NOS
No of Containers:	001
Container Type:	CF
Quantity:	60
Weight/Volume:	P
Additional Description:	Y
Handling Code:	S01
Date Record Was Last Modified:	2004-04-27 00:00:00
DEO Who Last Modified Record:	IG

Manifest No:	NJA0572148
Year:	1989
Waste Occurence:	2
UNNA:	1993
Hazard Class:	FLAMMABLE
US Dot Description:	WASTE FLAMMABLE LIQUID NOS
No of Containers:	001

MILLERO (Continued) **S109723297**

Container Type: CF
Quantity: 80
Weight/Volume: P
Additional Description: Y
Handling Code: S01
Date Record Was Last Modified: 2004-04-27 00:00:00
DEO Who Last Modified Record: IG

Manifest No: NJA0572148
Year: 1989
Waste Occurence: 3
UNNA: 1263
Hazard Class: FLAMMABLE
US Dot Description: WASTE PAINT LIQUID
No of Containers: 001
Container Type: CF
Quantity: 60
Weight/Volume: P
Additional Description: Y
Handling Code: S01
Date Record Was Last Modified: 2004-04-27 00:00:00
DEO Who Last Modified Record: IG

Manifest No: NJA0572148
Year: 1989
Waste Occurence: 4
UNNA: 1402
Hazard Class: FLAMMABLE
US Dot Description: WASTE CALCIUM CARBIDE SOLID
No of Containers: 001
Container Type: DM
Quantity: 12
Weight/Volume: P
Additional Description: Y
Handling Code: S01
Date Record Was Last Modified: 2004-04-27 00:00:00
DEO Who Last Modified Record: IG

Waste CD:
Manifest No: NJA0572148
Year: 1989
Waste Occurence: 1
EPA Waste Code: F005
Recycled Waste?: False
Date Record Was Last Modified: 2004-04-27 00:00:00
DEO Who Last Modified Record: IG

Manifest No: NJA0572148
Year: 1989
Waste Occurence: 2
EPA Waste Code: F003
Recycled Waste?: False
Date Record Was Last Modified: 2004-04-27 00:00:00
DEO Who Last Modified Record: IG

Manifest No: NJA0572148
Year: 1989

MILLERO (Continued) **S109723297**

Waste Occurence: 3
EPA Waste Code: D001
Recycled Waste?: False
Date Record Was Last Modified: 2004-04-27 00:00:00
DEO Who Last Modified Record: IG

Manifest No: NJA0572148
Year: 1989
Waste Occurence: 4
EPA Waste Code: D003
Recycled Waste?: False
Date Record Was Last Modified: 2004-04-27 00:00:00
DEO Who Last Modified Record: IG

Detail:
Year: 1989
Manifest ID: NJA0572148
TSDF EPA ID: NJD980536593
TSDF Name: ADVANCED ENVIRONMENTAL TECHNOLOGY CORP (AETC)
TSDF Address: 1 EDEN LANE
TSDF City,St,Zip: FLANDERS, NJ 07836
TSDF Country: USA
TSDF Telephone: Not reported
Transport Date: 04/26/1989
Transporter EPA ID: NJD991291584
Transporter Name: ENVIRONMENTAL TRANSFER CORPORATION
Transporter Country: USA
Transporter Phone: Not reported
Trans 2 Date: Not reported
Trans 2 EPA ID: Not reported
Trans 2 Name: Not reported
Trans 2 Address: Not reported
Trans 2 City,St,Zip: CT
Trans 2 Country: USA
Trans 2 Phone: Not reported
EPA ID: CTD001147974
Generator Phone: 2032354474
Generator Mailing Addr: 99 CENTER ST
Generator Mailing Town: MERIDEN
Generator Mailing State: CT
Generator Mailing Zip: 06450
Generator Mailing Country: USA
Special Handling: Yes
Discrepancies: No
Date Shipped: 04/26/1989
Date Received: 04/26/1989
Last modified date: 04/27/2004
Last modified by: IG
Comments: Not reported

Waste:
Manifest No: CTC0183006
Year: 1988
Waste Occurence: 1
UNNA: 9189

MILLERO (Continued) **S109723297**

Hazard Class:	ORM-E
US Dot Description:	HAZARDOUS WASTE SOLID, NOS
No of Containers:	001
Container Type:	CM
Quantity:	10080
Weight/Volume:	P
Additional Description:	Not reported
Handling Code:	D80
Date Record Was Last Modified:	2004-04-27 00:00:00
DEO Who Last Modified Record:	IG

Waste CD:

Manifest No:	CTC0183006
Year:	1988
Waste Occurence:	1
EPA Waste Code:	D001
Recycled Waste?:	False
Date Record Was Last Modified:	2004-04-27 00:00:00
DEO Who Last Modified Record:	IG

Detail:

Year:	1988
Manifest ID:	CTC0183006
TSDF EPA ID:	CND000000002
TSDF Name:	STABLEX CANADA INC
TSDF Address:	760 BLVD INDUSTRIEL
TSDF City,St,Zip:	BLAINVILLE, QC
TSDF Country:	CAN
TSDF Telephone:	Not reported
Transport Date:	10/06/1988
Transporter EPA ID:	CTD980521280
Transporter Name:	SEALAND ENVIRONMENTAL SERVICES INC
Transporter Country:	USA
Transporter Phone:	Not reported
Trans 2 Date:	Not reported
Trans 2 EPA ID:	Not reported
Trans 2 Name:	Not reported
Trans 2 Address:	Not reported
Trans 2 City,St,Zip:	CT
Trans 2 Country:	USA
Trans 2 Phone:	Not reported
EPA ID:	CTD001147974
Generator Phone:	2032354474
Generator Mailing Addr:	99 CENTER ST
Generator Mailing Town:	MERIDEN
Generator Mailing State:	CT
Generator Mailing Zip:	06450
Generator Mailing Country:	USA
Special Handling:	Yes
Discrepancies:	Unknown
Date Shipped:	10/06/1988
Date Received:	10/07/1988
Last modified date:	04/27/2004
Last modified by:	IG
Comments:	Not reported

L85 NE 1/8-1/4 0.152 mi. 805 ft. | **KINGS CLEANERS & LAUNDRY CENTER**
326 CENTER STREET
MERIDEN, CT

Site 9 of 10 in cluster L

CT SDADB | **S104254225**
N/A

Relative: Higher

Actual: 150 ft.

Site Discovery and Assessment:

Facility ID:	2996
Rem Master ID:	3422
PTP Id:	Not reported
WPC Number:	Not reported
Postal District:	Not reported
Latitude:	Not reported
Longitude:	Not reported
Lat/Long Determined By:	Not reported
Ground Water Quality Classification:	GB
Surface Water Quality Classification:	B
Waste Type:	CHLR VOC
Disposal:	SPILL/DUMP
Sample Data Available:	True
Updated By:	HAMEL, M.
Update Program:	PTP
Updated:	4/2/2000
Date Created:	Not reported
Duplicate:	False
EPA CERCLIS Id:	Not reported
Number EPA RCRIS Id:	Not reported
Site on EPA's CERCLIS:	Not reported
Site Archived from CERCLIS:	Not reported
Archive Date:	Not reported
EPA's Removal at Site:	Not reported
Deferred to another EPA Program:	Not reported
EPA Env Priority Initiative Site:	Not reported
Federal Facility:	Not reported
Site on EPA's National Priority List:	Not reported
Part of an NPL site:	Not reported
RCRA Generator Status:	Not reported
RCRA Permit Status:	Not reported
Referral Id:	2809
Source of referral:	PTP
Date Received:	5/8/1997
Staff Assigned:	HAMEL, M.
Remediation Program:	PTP
Date dt_assigned:	5/9/1997
Remediation Complete Approved DEP/Verified by LEP:	7/30/1997
Outcome:	PTP
Remedial Id:	Not reported
PTP Id:	Not reported
Remediation Program:	Not reported
Remediation Program Entered:	Not reported
Staff Assigned:	Not reported
Remediation Program:	Not reported
Date dt_assign:	Not reported
Project Phase:	Not reported
Order issued:	Not reported
Order Number:	Not reported
Date order issued:	Not reported
Remedial Investigation Start:	Not reported
Remedial Investigation Completed:	Not reported

KINGS CLEANERS & LAUNDRY CENTER (Continued) **S104254225**

Remedial Design Start: Not reported
Remedial Design complet: Not reported
Remedial Action Start: Not reported
Remedial Action Completed: Not reported
Date Oper/ maintenance Started: Not reported
GW monitoring: Not reported
Remediation complete Approved DEP/Verified by LEP: Not reported
Order Id: Not reported
Order Number: Not reported
Date order issued: Not reported
Staff Assigned: Not reported
Type of Order: Not reported
Order Respondent: Not reported
Admin Appeal Date: Not reported
Date of Admin Appeal Ruling: Not reported
Date of Admin Appeal Ruling: Not reported
Date of Final Order: Not reported
Date of Court Appeal: Not reported
Date of Court Ruling: Not reported
Date of Court Ruling: Not reported
Date Order Modified: Not reported
Date Referred to AG: Not reported
Judgement: Not reported
Date of AGR judgement: Not reported
Penalty assessed: Not reported
Order Complete: Not reported
In compliance: Not reported
Comments: Not reported

SDADB:
Waste Id: 5
Waste Type: CHLR VOC
Description: Chlorinated Volatile Organic Compounds

L86 **EDR US Hist Cleaners** **1015043759**
NE **326 CENTER ST** **N/A**
1/8-1/4 **MERIDEN, CT 06450**
0.152 mi.
805 ft. **Site 10 of 10 in cluster L**

Relative:
Higher

Actual:
150 ft.

EDR Historical Cleaners:
Name: STAR CLEANERS & LAUNDROMAT
Year: 2003
Address: 326 CENTER ST

Name: STAR LAUNDROMAT
Year: 2007
Address: 326 CENTER ST

Name: STAR LAUNDROMAT LLC
Year: 2009
Address: 326 CENTER ST

Name: STAR LAUNDROMAT LLC
Year: 2010
Address: 326 CENTER ST

(Continued) **1015043759**

Name: LIAS LAUNDRY LLC
Year: 2011
Address: 326 CENTER ST

Name: LIAS LAUNDRY LLC
Year: 2012
Address: 326 CENTER ST

J87 **MERIDEN CITY OF** **CT MANIFEST** **S109748285**
SW **16 BENJAMIN ST** **N/A**
1/8-1/4 **MERIDEN, CT**
0.155 mi.
816 ft. **Site 3 of 3 in cluster J**

Relative:
Higher

Actual:
141 ft.

CT MANIFEST:

Waste:
Manifest No: CTF0586842
Year: 1997
Waste Occurence: 1
UNNA: 3077
Hazard Class: 9
US Dot Description: ENVIRONMENTALLY HAZ. SUBSTANCES,SOLID
No of Containers: 001
Container Type: CM
Quantity: 2000
Weight/Volume: P
Additional Description: Not reported
Handling Code: Not reported
Date Record Was Last Modified: 2004-04-26 00:00:00
DEO Who Last Modified Record: IG

Waste CD:
Manifest No: CTF0586842
Year: 1997
Waste Occurence: 1
EPA Waste Code: D008
Recycled Waste?: False
Date Record Was Last Modified: 2004-04-26 00:00:00
DEO Who Last Modified Record: IG

Detail:
Year: 1997
Manifest ID: CTF0586842
TSDF EPA ID: CTD983896341
TSDF Name: LOGANO TRANSPORTATION CO
TSDF Address: 203 PICKERING ST
TSDF City,St,Zip: PORTLAND, CT 06480
TSDF Country: USA
TSDF Telephone: Not reported
Transport Date: Not reported
Transporter EPA ID: CTD983896341
Transporter Name: LOGANO TRANSPORTATION CO INC
Transporter Country: USA
Transporter Phone: Not reported
Trans 2 Date: Not reported
Trans 2 EPA ID: Not reported

MERIDEN CITY OF (Continued) **S109748285**

Trans 2 Name:	Not reported
Trans 2 Address:	Not reported
Trans 2 City,St,Zip:	CT
Trans 2 Country:	USA
Trans 2 Phone:	Not reported
EPA ID:	CTP000020505
Generator Phone:	Not reported
Generator Mailing Addr:	16 BENJAMIN ST
Generator Mailing Town:	MERIDEN
Generator Mailing State:	CT
Generator Mailing Zip:	Not reported
Generator Mailing Country:	USA
Special Handling:	Not reported
Discrepancies:	Not reported
Date Shipped:	10/17/1997
Date Received:	Not reported
Last modified date:	04/26/2004
Last modified by:	IG
Comments:	Not reported

P88 **STODDARD BUILDING** **CT UST** **U002029570**
SSE **165 MILLER ST** **N/A**
1/8-1/4 **MERIDEN, CT 06450**
0.160 mi.
845 ft. **Site 1 of 3 in cluster P**

Relative:
Higher

Actual:
162 ft.

UST:

Facility Id:	80-7056
Latitude:	Not reported
Longitude:	Not reported
Owner:	CITY OF MERIDEN
Owner Address:	142 E MAIN ST
Owner Address 2:	Not reported
Owner City,St,Zip:	MERIDEN, CT 064505605
Tank ID:	7056-1
Compartment ID:	7056-1
Compartment Num:	1
Alt. Tank ID:	A1
Tank Status:	**Currently In Use**
Tank Material:	Asphalt Coated or Bare Steel
Secondary Material:	Not reported
Capacity:	4000
Substance:	Heating Oil
Date Installed:	01/01/1950
Date Last Used:	Not reported
Closure Status:	**Not reported**
Pipe Material:	Bare or Galvonized Steel
Pipe Mode Description:	Not reported
Spill Installed:	Not reported
Overfill Installed:	Not reported
Tank ID:	7056-2
Compartment ID:	7056-2
Compartment Num:	1
Alt. Tank ID:	A1R1

STODDARD BUILDING (Continued) **U002029570**

Tank Status:	**Currently In Use**
Tank Material:	Fiberglass Reinforced Plastic
Secondary Material:	Not reported
Capacity:	4000
Substance:	Heating Oil
Date Installed:	06/01/1999
Date Last Used:	Not reported
Closure Status:	**Not reported**
Pipe Material:	Other (Specify)
Pipe Mode Description:	Not reported
Spill Installed:	Spill Bucket
Overfill Installed:	Not reported

P89 **MERIDEN CITY HALL** **CT UST** **U002029573**
SSE **142 E MAIN ST** **N/A**
1/8-1/4 **MERIDEN, CT 06450**
0.160 mi.
845 ft. **Site 2 of 3 in cluster P**

Relative:
Higher

Actual:
162 ft.

UST:

Facility Id:	80-7062
Latitude:	Not reported
Longitude:	Not reported
Owner:	CITY OF MERIDEN
Owner Address:	142 E MAIN ST
Owner Address 2:	Not reported
Owner City,St,Zip:	MERIDEN, CT 064505605

Tank ID:	7062-1
Compartment ID:	7062-1
Compartment Num:	1
Alt. Tank ID:	A1
Tank Status:	**Permanently Closed**
Tank Material:	Asphalt Coated or Bare Steel
Secondary Material:	Not reported
Capacity:	3000
Substance:	Heating Oil
Date Installed:	01/01/1950
Date Last Used:	05/01/1999
Closure Status:	**Tank was Removed From Ground**
Pipe Material:	Bare or Galvonized Steel
Pipe Mode Description:	Not reported
Spill Installed:	Not reported
Overfill Installed:	Not reported

Tank ID:	7062-2
Compartment ID:	7062-2
Compartment Num:	1
Alt. Tank ID:	B1
Tank Status:	**Permanently Closed**
Tank Material:	Asphalt Coated or Bare Steel
Secondary Material:	Not reported
Capacity:	1
Substance:	Gasoline
Date Installed:	01/01/1950
Date Last Used:	01/01/1950
Closure Status:	**Tank Filled with Inert Material**

MERIDEN CITY HALL (Continued) **U002029573**

Pipe Material:	Bare or Galvonized Steel
Pipe Mode Description:	Not reported
Spill Installed:	Not reported
Overfill Installed:	Not reported

Tank ID:	7062-3
Compartment ID:	7062-3
Compartment Num:	1
Alt. Tank ID:	A1R1
Tank Status:	**Currently In Use**
Tank Material:	Fiberglass Reinforced Plastic
Secondary Material:	Not reported
Capacity:	4000
Substance:	Heating Oil
Date Installed:	06/01/1999
Date Last Used:	Not reported
Closure Status:	**Not reported**
Pipe Material:	Other (Specify)
Pipe Mode Description:	Not reported
Spill Installed:	Spill Bucket
Overfill Installed:	Not reported

P90 **MERIDEN TOWN OF** **CT MANIFEST** **S109751956**
SSE **165 MILLER ST** **N/A**
1/8-1/4 **MERIDEN, CT 06450**
0.160 mi.
845 ft. **Site 3 of 3 in cluster P**

Relative:
Higher

Actual:
162 ft.

CT MANIFEST:

Waste:

Manifest No:	CTF1006696
Year:	2001
Waste Occurence:	1
UNNA:	3077
Hazard Class:	9
US Dot Description:	ENVIRONMENTALLY HAZ. SUBSTANCES,SOLID
No of Containers:	002
Container Type:	DF
Quantity:	300
Weight/Volume:	P
Additional Description:	Not reported
Handling Code:	Not reported
Date Record Was Last Modified:	2004-04-27 00:00:00
DEO Who Last Modified Record:	IG

Waste CD:

Manifest No:	CTF1006696
Year:	2001
Waste Occurence:	1
EPA Waste Code:	D009
Recycled Waste?:	False
Date Record Was Last Modified:	2004-04-27 00:00:00
DEO Who Last Modified Record:	IG

Detail:

MERIDEN TOWN OF (Continued) **S109751956**

Year:	2001
Manifest ID:	CTF1006696
TSDF EPA ID:	CT5000001495
TSDF Name:	NORTHEAST LAMP RECYCLING INC
TSDF Address:	250 MAIN ST
TSDF City,St,Zip:	EAST WINDSOR, CT 06088
TSDF Country:	USA
TSDF Telephone:	Not reported
Transport Date:	05/09/2001
Transporter EPA ID:	CT5000001495
Transporter Name:	NORTHEAST LAMP RECYCLING INC
Transporter Country:	USA
Transporter Phone:	Not reported
Trans 2 Date:	Not reported
Trans 2 EPA ID:	Not reported
Trans 2 Name:	Not reported
Trans 2 Address:	Not reported
Trans 2 City,St,Zip:	CT
Trans 2 Country:	USA
Trans 2 Phone:	Not reported
EPA ID:	CTP000025624
Generator Phone:	Not reported
Generator Mailing Addr:	165 MILLER ST
Generator Mailing Town:	MERIDEN
Generator Mailing State:	CT
Generator Mailing Zip:	06450
Generator Mailing Country:	USA
Special Handling:	Not reported
Discrepancies:	Yes
Date Shipped:	05/09/2001
Date Received:	05/10/2001
Last modified date:	04/27/2004
Last modified by:	IG
Comments:	Not reported

Q91 **SAINT ANDREWS EPISCOPAL CHURCH** **CT UST** **U002176751**
SSW **20 CATLIN ST** **N/A**
1/8-1/4 **MERIDEN, CT 06450**
0.162 mi.
858 ft. **Site 1 of 6 in cluster Q**

Relative:
Higher

Actual:
172 ft.

UST:

Facility Id:	80-9903
Latitude:	Not reported
Longitude:	Not reported
Owner:	SAINT ANDREWS EPISCOPAL CHURCH
Owner Address:	20 CATLIN ST
Owner Address 2:	Not reported
Owner City,St,Zip:	MERIDEN, CT 064504204
Tank ID:	9903-1
Compartment ID:	9903-1
Compartment Num:	1
Alt. Tank ID:	A1
Tank Status:	**Permanently Closed**
Tank Material:	Not reported
Secondary Material:	Not reported

SAINT ANDREWS EPISCOPAL CHURCH (Continued) **U002176751**

Capacity:	5000
Substance:	Heating Oil
Date Installed:	01/01/1960
Date Last Used:	06/01/1989
Closure Status:	**Tank was Removed From Ground**
Pipe Material:	Not reported
Pipe Mode Description:	Not reported
Spill Installed:	Not reported
Overfill Installed:	Not reported

R92
East
1/8-1/4
0.175 mi.
922 ft.

246 PRATT ST **EDR US Hist Auto Stat** **1015359598**
MERIDEN, CT 06450 **N/A**

Site 1 of 20 in cluster R

Relative:
Higher

Actual:
140 ft.

EDR Historical Auto Stations:

Name:	MERIDEN AUTO EXCHANGE
Year:	1999
Address:	246 PRATT ST
Name:	MERIDEN AUTO EXCHANGE
Year:	2000
Address:	246 PRATT ST
Name:	MERIDEN AUTO EXCHANGE INC
Year:	2001
Address:	246 PRATT ST
Name:	NORTHEAST CUSTOM AUTO
Year:	2010
Address:	246 PRATT ST
Name:	NORTHEAST CUSTOM AUTO
Year:	2011
Address:	246 PRATT ST
Name:	NORTHEAST CUSTOM AUTO
Year:	2012
Address:	246 PRATT ST

O93
WSW
1/8-1/4
0.178 mi.
940 ft.

MERIDEN CITY OF MERIDEN HUB THE **CT MANIFEST** **S109755137**
77 STATE ST **N/A**
MERIDEN, CT 06450

Site 2 of 2 in cluster O

Relative:
Higher

Actual:
137 ft.

CT MANIFEST:

Waste:

Manifest No:	000007733UIS
Year:	2007
Waste Occurence:	1
UNNA:	1950
Hazard Class:	2.1
US Dot Description:	AEROSOLS, FLAMMABLE
No of Containers:	001

MERIDEN CITY OF MERIDEN HUB THE (Continued) **S109755137**

Container Type: DF
Quantity: 50
Weight/Volume: P
Additional Description: Not reported
Handling Code: Not reported
Date Record Was Last Modified: 2008-06-09 00:00:00
DEO Who Last Modified Record: DMG

Manifest No: 000007733UIS
Year: 2007
Waste Occurence: 2
UNNA: 1992
Hazard Class: 3
US Dot Description: FLAMMABLE LIQUIDS, TOXIC, N.O.S.
No of Containers: 1
Container Type: DM
Quantity: 150
Weight/Volume: P
Additional Description: Not reported
Handling Code: Not reported
Date Record Was Last Modified: 2008-06-09 00:00:00
DEO Who Last Modified Record: DMG

Manifest No: 000007733UIS
Year: 2007
Waste Occurence: 3
UNNA: 1791
Hazard Class: 8
US Dot Description: HYPOCHLORITE SOLUTIONS
No of Containers: 001
Container Type: DF
Quantity: 20
Weight/Volume: P
Additional Description: Not reported
Handling Code: Not reported
Date Record Was Last Modified: 2008-06-09 00:00:00
DEO Who Last Modified Record: DMG

Waste CD:
Manifest No: 000007733UIS
Year: 2007
Waste Occurence: 1
EPA Waste Code: D001
Recycled Waste?: False
Date Record Was Last Modified: 2008-06-09 00:00:00
DEO Who Last Modified Record: DMG

Manifest No: 000007733UIS
Year: 2007
Waste Occurence: 2
EPA Waste Code: D001
Recycled Waste?: False
Date Record Was Last Modified: 2008-06-09 00:00:00
DEO Who Last Modified Record: DMG

Manifest No: 000007733UIS
Year: 2007

MERIDEN CITY OF MERIDEN HUB THE (Continued) **S109755137**

Waste Occurence:	3
EPA Waste Code:	D002
Recycled Waste?:	False
Date Record Was Last Modified:	2008-06-09 00:00:00
DEO Who Last Modified Record:	DMG

Detail:

Year:	2007
Manifest ID:	000007733UIS
TSDF EPA ID:	CTD002593887
TSDF Name:	BRIDGEPORT UNITED RECYCLING
TSDF Address:	50 Cross St
TSDF City,St,Zip:	BRIDGEPORT, CT 06610-
TSDF Country:	USA
TSDF Telephone:	Not reported
Transport Date:	03/14/2007
Transporter EPA ID:	CTD021816889
Transporter Name:	UNITED OIL RECOVERY INC
Transporter Country:	USA
Transporter Phone:	(203)238-6745
Trans 2 Date:	Not reported
Trans 2 EPA ID:	Not reported
Trans 2 Name:	Not reported
Trans 2 Address:	Not reported
Trans 2 City,St,Zip:	CT
Trans 2 Country:	USA
Trans 2 Phone:	Not reported
EPA ID:	CTP000029792
Generator Phone:	(973)628-9500
Generator Mailing Addr:	142 E MAIN ST
Generator Mailing Town:	MERIDEN
Generator Mailing State:	CT
Generator Mailing Zip:	06451-
Generator Mailing Country:	USA
Special Handling:	Not reported
Discrepancies:	Not reported
Date Shipped:	03/14/2007
Date Received:	03/15/2007
Last modified date:	06/09/2008
Last modified by:	DMG
Comments:	Not reported

S94 **US POSTAL SERVICE** **CT MANIFEST** **S109754293**
West **87 COLONY ST** **N/A**
1/8-1/4 **MERIDEN, CT 06750**
0.182 mi.
960 ft. **Site 1 of 2 in cluster S**

Relative:
Higher

Actual:
152 ft.

CT MANIFEST:

Waste:

Manifest No:	CTF1177367
Year:	2005
Waste Occurence:	1
UNNA:	1479
Hazard Class:	5.1
US Dot Description:	OXIDIZING SOLID, N.O.S.

US POSTAL SERVICE (Continued) **S109754293**

No of Containers:	1
Container Type:	DF
Quantity:	10
Weight/Volume:	P
Additional Description:	Not reported
Handling Code:	Not reported
Date Record Was Last Modified:	2006-02-02 00:00:00
DEO Who Last Modified Record:	CYF

Manifest No:	CTF1177367
Year:	2005
Waste Occurence:	2
UNNA:	1950
Hazard Class:	2.1
US Dot Description:	AEROSOLS, FLAMMABLE
No of Containers:	1
Container Type:	DF
Quantity:	88
Weight/Volume:	P
Additional Description:	Not reported
Handling Code:	Not reported
Date Record Was Last Modified:	2006-02-02 00:00:00
DEO Who Last Modified Record:	CYF

Waste CD:

Manifest No:	CTF1177367
Year:	2005
Waste Occurence:	1
EPA Waste Code:	D001
Recycled Waste?:	False
Date Record Was Last Modified:	2006-02-02 00:00:00
DEO Who Last Modified Record:	CYF

Manifest No:	CTF1177367
Year:	2005
Waste Occurence:	2
EPA Waste Code:	D001
Recycled Waste?:	False
Date Record Was Last Modified:	2006-02-02 00:00:00
DEO Who Last Modified Record:	CYF

Manifest No:	CTF1177367
Year:	2005
Waste Occurence:	2
EPA Waste Code:	F001
Recycled Waste?:	False
Date Record Was Last Modified:	2006-02-02 00:00:00
DEO Who Last Modified Record:	CYF

Detail:

Year:	2005
Manifest ID:	CTF1177367
TSDF EPA ID:	RID040098352
TSDF Name:	NORTHLAND ENVIRONMENTAL INC.
TSDF Address:	275 ALLENS LANE
TSDF City,St,Zip:	275 ALLENS LANE, RI 02905

US POSTAL SERVICE (Continued) **S109754293**

TSDF Country:	USA
TSDF Telephone:	4017816340
Transport Date:	03/04/2005
Transporter EPA ID:	CTR000003939
Transporter Name:	ENVIRONMENTAL MAINTENANCE SERVICES, INC.
Transporter Country:	USA
Transporter Phone:	(203)758-5550
Trans 2 Date:	Not reported
Trans 2 EPA ID:	Not reported
Trans 2 Name:	Not reported
Trans 2 Address:	Not reported
Trans 2 City,St,Zip:	CT
Trans 2 Country:	USA
Trans 2 Phone:	Not reported
EPA ID:	CTP000028600
Generator Phone:	(203)235-5465
Generator Mailing Addr:	87 COLONY ST
Generator Mailing Town:	MERIDEN
Generator Mailing State:	CT
Generator Mailing Zip:	06750-
Generator Mailing Country:	USA
Special Handling:	Not reported
Discrepancies:	Not reported
Date Shipped:	03/04/2005
Date Received:	03/08/2005
Last modified date:	02/02/2006
Last modified by:	CYF
Comments:	Not reported

Q95 **ADMINISTRATION BUILDING** **CT UST** **U002173832**
South **22 LIBERTY ST** **N/A**
1/8-1/4 **MERIDEN, CT 06450**
0.198 mi.
1044 ft. **Site 2 of 6 in cluster Q**

Relative:
Higher

Actual:
185 ft.

UST:

Facility Id:	80-4416
Latitude:	41.536630
Longitude:	-72.797230
Owner:	CITY OF MERIDEN
Owner Address:	22 LIBERTY ST
Owner Address 2:	Not reported
Owner City,St,Zip:	MERIDEN, CT 064505609
Tank ID:	4416-1
Compartment ID:	4416-1
Compartment Num:	1
Alt. Tank ID:	A12
Tank Status:	**Currently In Use**
Tank Material:	Asphalt Coated or Bare Steel
Secondary Material:	Not reported
Capacity:	2000
Substance:	Heating Oil
Date Installed:	01/01/1985
Date Last Used:	Not reported
Closure Status:	**Not reported**
Pipe Material:	Bare or Galvonized Steel

ADMINISTRATION BUILDING (Continued) **U002173832**

Pipe Mode Description: Not reported
Spill Installed: Not reported
Overfill Installed: Not reported

Q96
South
1/8-1/4
0.198 mi.
1044 ft.

MERIDEN TOWN OF BOARD OF ED
22 LIBERTY ST
MERIDEN, CT 06450

CT MANIFEST **S105081339**
CT SPILLS **N/A**

Site 3 of 6 in cluster Q

Relative:
Higher

Actual:
185 ft.

CT MANIFEST:

Waste:

Manifest No:	CTF1006697
Year:	2001
Waste Occurence:	1
UNNA:	3077
Hazard Class:	9
US Dot Description:	ENVIRONMENTALLY HAZ. SUBSTANCES,SOLID
No of Containers:	008
Container Type:	DF
Quantity:	1000
Weight/Volume:	P
Additional Description:	Not reported
Handling Code:	Not reported
Date Record Was Last Modified:	2004-04-27 00:00:00
DEO Who Last Modified Record:	IG

Waste CD:

Manifest No:	CTF1006697
Year:	2001
Waste Occurence:	1
EPA Waste Code:	D009
Recycled Waste?:	False
Date Record Was Last Modified:	2004-04-27 00:00:00
DEO Who Last Modified Record:	IG

Detail:

Year:	2001
Manifest ID:	CTF1006697
TSDF EPA ID:	CT5000001495
TSDF Name:	NORTHEAST LAMP RECYCLING INC
TSDF Address:	250 MAIN ST
TSDF City,St,Zip:	EAST WINDSOR, CT 06088
TSDF Country:	USA
TSDF Telephone:	Not reported
Transport Date:	05/09/2001
Transporter EPA ID:	CT5000001495
Transporter Name:	NORTHEAST LAMP RECYCLING INC
Transporter Country:	USA
Transporter Phone:	Not reported
Trans 2 Date:	Not reported
Trans 2 EPA ID:	Not reported
Trans 2 Name:	Not reported
Trans 2 Address:	Not reported
Trans 2 City,St,Zip:	CT
Trans 2 Country:	USA

MERIDEN TOWN OF BOARD OF ED (Continued) **S105081339**

Trans 2 Phone:	Not reported
EPA ID:	CTP000025566
Generator Phone:	Not reported
Generator Mailing Addr:	22 LIBERTY ST
Generator Mailing Town:	MERIDEN
Generator Mailing State:	CT
Generator Mailing Zip:	06450
Generator Mailing Country:	USA
Special Handling:	Not reported
Discrepancies:	Yes
Date Shipped:	05/09/2001
Date Received:	05/10/2001
Last modified date:	04/27/2004
Last modified by:	IG
Comments:	Not reported

SPILLS:

Year of Database:	2001
Case Number:	200104502
Who Took Spill:	204
Assigned To:	0
Report Date:	06/20/2001
Report Time:	16:38:00
Date Release:	06/20/2001
Time Responded:	Not reported
Reported By:	john yacovino
Phone:	203 6304010
Representing:	fd
Terminated:	YES
Recovd (Total):	0
Total (Water):	0
Facility Status:	Closed
Continuous Spill:	False
Released Substance:	TRANSFORMER OIL
Qty:	4 (Gallons)
Emergency Measure:	Not reported
Water Body:	Not reported
Discharger:	cl@p
Telephone:	Not reported
Responsible Party:	Not reported
RP Address 1:	Not reported
RP City,St,Zip:	CT
Historic:	False
Waterbody:	False
Time Stamp:	2001-06-20 16:44:38
Sr Inspector:	therrien,adam
At Inspctor:	**NO RESPONSE
User Stamp:	Not reported
Comments:	Not reported
Action:	Contracted
Other Action:	Not reported
Action:	Cleaned
Other Action:	Not reported
Agency ID:	DEP Dispatch
Other Agency:	Not reported
DEP Bureau:	Not reported

MERIDEN TOWN OF BOARD OF ED (Continued) **S105081339**

DEP Agency:	Not reported
Agency ID:	LOCAL FIRE DEPARTMENT
Other Agency:	Not reported
DEP Bureau:	Not reported
DEP Agency:	Not reported
Cause ID:	Trans/Capac.
Other Cause:	Not reported
Media ID:	Ground Surface
Other Media:	Not reported
Class ID:	Utility
Other Class:	Not reported
Release Type:	dielect
Other Release:	Not reported

Q97
South
1/8-1/4
0.198 mi.
1044 ft.

MERIDEN BOARD OF EDUCATION **CT MANIFEST** **S109754509**
22 LIBERTY ST **N/A**
MERIDEN, CT 06450

Site 4 of 6 in cluster Q

Relative:
Higher

Actual:
185 ft.

CT MANIFEST:

Waste:

Manifest No:	MAQ653476
Year:	2005
Waste Occurence:	1
UNNA:	3264
Hazard Class:	8
US Dot Description:	CORROSIVE LIQUID, ACIDIC, INORGANIC, N.O.S.
No of Containers:	001
Container Type:	DF
Quantity:	10
Weight/Volume:	P
Additional Description:	Not reported
Handling Code:	Not reported
Date Record Was Last Modified:	2007-05-01 00:00:00
DEO Who Last Modified Record:	DMG

Manifest No:	MAQ653476
Year:	2005
Waste Occurence:	2
UNNA:	3098
Hazard Class:	5.1
US Dot Description:	OXIDIZING LIQUID, CORROSIVE, N.O.S.
No of Containers:	001
Container Type:	DF
Quantity:	10
Weight/Volume:	P
Additional Description:	Not reported
Handling Code:	Not reported
Date Record Was Last Modified:	2007-05-01 00:00:00
DEO Who Last Modified Record:	DMG

Waste CD:

Manifest No:	MAQ653476
Year:	2005
Waste Occurence:	1
EPA Waste Code:	D002

MERIDEN BOARD OF EDUCATION (Continued) **S109754509**

Recycled Waste?:	False
Date Record Was Last Modified:	2007-05-01 00:00:00
DEO Who Last Modified Record:	DMG

Manifest No:	MAQ653476
Year:	2005
Waste Occurence:	2
EPA Waste Code:	D001
Recycled Waste?:	False
Date Record Was Last Modified:	2007-05-01 00:00:00
DEO Who Last Modified Record:	DMG

Detail:

Year:	2005
Manifest ID:	MAQ653476
TSDF EPA ID:	MAD047075734
TSDF Name:	JONES ENVIRONMENTAL SERVICES NE INC
TSDF Address:	263 HOWARD ST
TSDF City,St,Zip:	LOWELL, MA 01852-
TSDF Country:	USA
TSDF Telephone:	(978)453-7772
Transport Date:	10/04/2005
Transporter EPA ID:	MAC300001617
Transporter Name:	ENVIRO-SAFE CORPORATION
Transporter Country:	USA
Transporter Phone:	(508)888-5478
Trans 2 Date:	Not reported
Trans 2 EPA ID:	Not reported
Trans 2 Name:	Not reported
Trans 2 Address:	Not reported
Trans 2 City,St,Zip:	CT
Trans 2 Country:	USA
Trans 2 Phone:	Not reported
EPA ID:	CTP000028917
Generator Phone:	(203) 2036304
Generator Mailing Addr:	22 LIBERTY ST
Generator Mailing Town:	MERIDEN
Generator Mailing State:	CT
Generator Mailing Zip:	06450
Generator Mailing Country:	USA
Special Handling:	Not reported
Discrepancies:	Not reported
Date Shipped:	10/04/2005
Date Received:	10/04/2005
Last modified date:	05/01/2007
Last modified by:	DMG
Comments:	Not reported

T98
South
1/8-1/4
0.199 mi.
1053 ft.

EDR US Hist Auto Stat **1015467924**
N/A

40 LIBERTY ST
MERIDEN, CT 06450

Site 1 of 2 in cluster T

Relative:
Higher

Actual:
179 ft.

EDR Historical Auto Stations:

Name:	AUTOMATIC MACHINE PRODUCT
Year:	2005
Address:	40 LIBERTY ST
Name:	AUTOMATIC MACHINE PRODUCTS
Year:	2007
Address:	40 LIBERTY ST

Q99
South
1/8-1/4
0.200 mi.
1056 ft.

CT UST **U002029579**
N/A

LANDFILL
EVANSVILLE AVE.
MERIDEN, CT

Site 5 of 6 in cluster Q

Relative:
Higher

Actual:
190 ft.

UST:

Facility Id:	80-7076
Latitude:	41.511560
Longitude:	-72.827510
Owner:	CITY OF MERIDEN
Owner Address:	142 E MAIN ST
Owner Address 2:	Not reported
Owner City,St,Zip:	MERIDEN, CT 064505605
Tank ID:	7076-1
Compartment ID:	7076-1
Compartment Num:	1
Alt. Tank ID:	A1
Tank Status:	**Permanently Closed**
Tank Material:	Asphalt Coated or Bare Steel
Secondary Material:	Not reported
Capacity:	5000
Substance:	Gasoline
Date Installed:	01/01/1982
Date Last Used:	08/01/2000
Closure Status:	**Tank was Removed From Ground**
Pipe Material:	Bare or Galvonized Steel
Pipe Mode Description:	Not reported
Spill Installed:	Not reported
Overfill Installed:	Not reported

Q100
South
1/8-1/4
0.200 mi.
1056 ft.

CT UST **U002173463**
N/A

CEDARWOOD VALLEY PUMP STATION
CEDARWOOD DR.
MERIDEN, CT

Site 6 of 6 in cluster Q

Relative:
Higher

Actual:
190 ft.

UST:

Facility Id:	80-3692
Latitude:	41.505790
Longitude:	-72.800690
Owner:	CITY OF MERIDEN

CEDARWOOD VALLEY PUMP STATION (Continued) **U002173463**

Owner Address:	142 E MAIN ST
Owner Address 2:	Not reported
Owner City,St,Zip:	MERIDEN, CT 064505605
Tank ID:	3692-1
Compartment ID:	3692-1
Compartment Num:	1
Alt. Tank ID:	CV1
Tank Status:	**Permanently Closed**
Tank Material:	Asphalt Coated or Bare Steel
Secondary Material:	Not reported
Capacity:	5000
Substance:	Gasoline
Date Installed:	06/01/1977
Date Last Used:	02/01/2000
Closure Status:	**Tank was Removed From Ground**
Pipe Material:	Bare or Galvonized Steel
Pipe Mode Description:	Not reported
Spill Installed:	Not reported
Overfill Installed:	Not reported

U101 **CT STATE POLICE FORENSIC SCIENCE LAB** **RCRA-CESQG** **1001967774**
North **278 COLONY ST** **FINDS** **CTR000010462**
1/8-1/4 **MERIDEN, CT 06451**
0.204 mi.
1075 ft. **Site 1 of 5 in cluster U**

Relative:
Higher

Actual:
160 ft.

RCRA-CESQG:

Date form received by agency:	04/21/2000
Facility name:	CT STATE POLICE FORENSIC SCIENCE LAB
Facility address:	278 COLONY ST MERIDEN, CT 06451
EPA ID:	CTR000010462
Mailing address:	COLONY ST MERIDEN, CT 06451
Contact:	ENGR ENVR
Contact address:	278 COLONY ST MERIDEN, CT 06451
Contact country:	US
Contact telephone:	(999) 999-9999
Contact email:	Not reported
EPA Region:	01
Land type:	State
Classification:	Conditionally Exempt Small Quantity Generator
Description:	Handler: generates 100 kg or less of hazardous waste per calendar month, and accumulates 1000 kg or less of hazardous waste at any time; or generates 1 kg or less of acutely hazardous waste per calendar month, and accumulates at any time: 1 kg or less of acutely hazardous waste; or 100 kg or less of any residue or contaminated soil, waste or other debris resulting from the cleanup of a spill, into or on any land or water, of acutely hazardous waste; or generates 100 kg or less of any residue or contaminated soil, waste or other debris resulting from the cleanup of a spill, into or on any land or water, of acutely hazardous waste during any calendar month, and accumulates at any time: 1 kg or less of acutely hazardous waste; or 100 kg or less of any residue or contaminated soil, waste or other debris resulting from the cleanup of a spill, into or on any land or water, of acutely hazardous waste

CT STATE POLICE FORENSIC SCIENCE LAB (Continued) **1001967774**

Owner/Operator Summary:

Owner/operator name:	CT STATE POLICE FORENSIC SCIENCE LAB
Owner/operator address:	278 COLONY ST MERIDEN, CT 06451
Owner/operator country:	Not reported
Owner/operator telephone:	(999) 999-9999
Legal status:	State
Owner/Operator Type:	Owner
Owner/Op start date:	Not reported
Owner/Op end date:	Not reported

Handler Activities Summary:

U.S. importer of hazardous waste:	No
Mixed waste (haz. and radioactive):	No
Recycler of hazardous waste:	No
Transporter of hazardous waste:	No
Treater, storer or disposer of HW:	No
Underground injection activity:	No
On-site burner exemption:	No
Furnace exemption:	No
Used oil fuel burner:	No
Used oil processor:	No
User oil refiner:	No
Used oil fuel marketer to burner:	No
Used oil Specification marketer:	No
Used oil transfer facility:	No
Used oil transporter:	No

Violation Status: No violations found

Evaluation Action Summary:

Evaluation date:	02/10/2000
Evaluation:	COMPLIANCE EVALUATION INSPECTION ON-SITE
Area of violation:	Not reported
Date achieved compliance:	Not reported
Evaluation lead agency:	EPA

FINDS:

Registry ID: 110002497682

Environmental Interest/Information System

RCRAInfo is a national information system that supports the Resource Conservation and Recovery Act (RCRA) program through the tracking of events and activities related to facilities that generate, transport, and treat, store, or dispose of hazardous waste. RCRAInfo allows RCRA program staff to track the notification, permit, compliance, and corrective action activities required under RCRA.

S102 WSW 1/8-1/4 0.208 mi. 1097 ft. | **FIRST CONGRETATIONAL CHURCH**
62 COLONY ST
MERIDEN, CT 06451 | **CT MANIFEST** | **S109750964**
N/A

Site 2 of 2 in cluster S

Relative: Higher

Actual: 152 ft.

CT MANIFEST:

Waste:

Manifest No:	CTF0920995
Year:	2000
Waste Occurence:	1
UNNA:	3077
Hazard Class:	9
US Dot Description:	ENVIRONMENTALLY HAZ. SUBSTANCES,SOLID
No of Containers:	004
Container Type:	DM
Quantity:	1200
Weight/Volume:	P
Additional Description:	Not reported
Handling Code:	Not reported
Date Record Was Last Modified:	2004-04-27 00:00:00
DEO Who Last Modified Record:	IG

Waste CD:

Manifest No:	CTF0920995
Year:	2000
Waste Occurence:	1
EPA Waste Code:	D008
Recycled Waste?:	False
Date Record Was Last Modified:	2004-04-27 00:00:00
DEO Who Last Modified Record:	IG

Detail:

Year:	2000
Manifest ID:	CTF0920995
TSDF EPA ID:	RID040098352
TSDF Name:	NORTHLAND ENVIRONMENTAL (STABLEX)
TSDF Address:	252 - 275 ALLENS AVE
TSDF City,St,Zip:	PROVIDENCE, RI 02905
TSDF Country:	USA
TSDF Telephone:	Not reported
Transport Date:	07/13/2000
Transporter EPA ID:	CTR000003939
Transporter Name:	ENVIRONMENTAL MAINT SVCS
Transporter Country:	USA
Transporter Phone:	Not reported
Trans 2 Date:	Not reported
Trans 2 EPA ID:	Not reported
Trans 2 Name:	Not reported
Trans 2 Address:	Not reported
Trans 2 City,St,Zip:	CT
Trans 2 Country:	USA
Trans 2 Phone:	Not reported
EPA ID:	CTP000023507
Generator Phone:	Not reported
Generator Mailing Addr:	62 COLONY ST
Generator Mailing Town:	MERIDEN
Generator Mailing State:	CT

FIRST CONGRETATIONAL CHURCH (Continued) **S109750964**

Generator Mailing Zip:	06451
Generator Mailing Country:	USA
Special Handling:	Not reported
Discrepancies:	No
Date Shipped:	07/13/2000
Date Received:	07/13/2000
Last modified date:	04/27/2004
Last modified by:	IG
Comments:	Not reported

V103 **DUNCAN CLEANERS** **RCRA NonGen / NLR** **1000167743**
SSW **115 MAIN STREET** **FINDS** **CTD081304669**
1/8-1/4 **MERIDEN, CT**
0.213 mi.
1123 ft. **Site 1 of 3 in cluster V**

Relative:
Higher

Actual:
182 ft.

RCRA NonGen / NLR:

Date form received by agency:	05/15/2003
Facility name:	DUNCAN CLEANERS
Facility address:	115 MAIN ST SOUTH MERIDEN, CT 06450
EPA ID:	CTD081304669
Mailing address:	MAIN ST SOUTH MERIDEN, CT 06450
Contact:	XXX
Contact address:	115 MAIN ST SOUTH MERIDEN, CT 06450
Contact country:	US
Contact telephone:	(203) 238-1706
Contact email:	Not reported
EPA Region:	01
Classification:	Non-Generator
Description:	Handler: Non-Generators do not presently generate hazardous waste

Owner/Operator Summary:

Owner/operator name:	Not reported
Owner/operator address:	OWNERSTREET OWNERCITY, CT 99999
Owner/operator country:	Not reported
Owner/operator telephone:	(203) 555-1212
Legal status:	Not reported
Owner/Operator Type:	Owner
Owner/Op start date:	01/01/0001
Owner/Op end date:	Not reported

Handler Activities Summary:

U.S. importer of hazardous waste:	No
Mixed waste (haz. and radioactive):	No
Recycler of hazardous waste:	No
Transporter of hazardous waste:	No
Treater, storer or disposer of HW:	No
Underground injection activity:	No
On-site burner exemption:	No
Furnace exemption:	No
Used oil fuel burner:	No
Used oil processor:	No

DUNCAN CLEANERS (Continued) **1000167743**

User oil refiner: No
Used oil fuel marketer to burner: No
Used oil Specification marketer: No
Used oil transfer facility: No
Used oil transporter: No

Historical Generators:
Date form received by agency: 01/30/1984
Facility name: DUNCAN CLEANERS
Classification: Small Quantity Generator

Hazardous Waste Summary:
Waste code: F001
Waste name: THE FOLLOWING SPENT HALOGENATED SOLVENTS USED IN DEGREASING: TETRACHLOROETHYLENE, TRICHLOROETHYLENE, METHYLENE CHLORIDE, 1,1,1-TRICHLOROETHANE, CARBON TETRACHLORIDE, AND CHLORINATED FLUOROCARBONS; ALL SPENT SOLVENT MIXTURES/BLENDS USED IN DEGREASING CONTAINING, BEFORE USE, A TOTAL OF TEN PERCENT OR MORE (BY VOLUME) OF ONE OR MORE OF THE ABOVE HALOGENATED SOLVENTS OR THOSE SOLVENTS LISTED IN F002, F004, AND F005, AND STILL BOTTOMS FROM THE RECOVERY OF THESE SPENT SOLVENTS AND SPENT SOLVENT MIXTURES.

Violation Status: No violations found

FINDS:

Registry ID: 110003018877

Environmental Interest/Information System
RCRAInfo is a national information system that supports the Resource Conservation and Recovery Act (RCRA) program through the tracking of events and activities related to facilities that generate, transport, and treat, store, or dispose of hazardous waste. RCRAInfo allows RCRA program staff to track the notification, permit, compliance, and corrective action activities required under RCRA.

---

104 South 1/8-1/4 0.214 mi. 1132 ft. | **THOMAS HOOKER SCHOOL**
OVERLOOK ROAD
MERIDEN, CT | **CT UST** | **U003518366**
N/A

Relative: Higher

Actual: 191 ft.

UST:
Facility Id: 80-4428
Latitude: Not reported
Longitude: Not reported
Owner: CITY OF MERIDEN
Owner Address: 22 LIBERTY ST
Owner Address 2: Not reported
Owner City,St,Zip: MERIDEN, CT 064505609

Tank ID: 4428-1
Compartment ID: 4428-1
Compartment Num: 1
Alt. Tank ID: A7
Tank Status: Permanently Closed

THOMAS HOOKER SCHOOL (Continued) **U003518366**

Tank Material:	Asphalt Coated or Bare Steel
Secondary Material:	Not reported
Capacity:	7500
Substance:	Heating Oil
Date Installed:	01/01/1963
Date Last Used:	11/01/1998
Closure Status:	**Tank was Removed From Ground**
Pipe Material:	Bare or Galvonized Steel
Pipe Mode Description:	Not reported
Spill Installed:	Not reported
Overfill Installed:	Not reported

Tank ID:	4428-2
Compartment ID:	4428-2
Compartment Num:	1
Alt. Tank ID:	AR-7
Tank Status:	**Currently In Use**
Tank Material:	Fiberglass Reinforced Plastic
Secondary Material:	Double-Walled
Capacity:	10000
Substance:	Heating Oil
Date Installed:	11/01/1998
Date Last Used:	Not reported
Closure Status:	**Not reported**
Pipe Material:	Other (Specify)
Pipe Mode Description:	Not reported
Spill Installed:	Spill Bucket
Overfill Installed:	Not reported

---

105 West 1/8-1/4 0.218 mi. 1153 ft.

BOYS AND GIRLS CLUB OF MERIDEN THE **RCRA NonGen / NLR** **1016140794**
15 LINCOLN ST **CTR000511105**
MERIDEN, CT 06450

Relative: Higher

Actual: 171 ft.

RCRA NonGen / NLR:

Date form received by agency:	11/28/2011
Facility name:	BOYS AND GIRLS CLUB OF MERIDEN THE
Facility address:	15 LINCOLN ST MERIDEN, CT 06450
EPA ID:	CTR000511105
Mailing address:	LINCOLN ST MERIDEN, CT 06450
Contact:	DON MALETO
Contact address:	LINCOLN ST MERIDEN, CT 06450
Contact country:	US
Contact telephone:	Not reported
Contact email:	Not reported
EPA Region:	01
Classification:	Non-Generator
Description:	Handler: Non-Generators do not presently generate hazardous waste

Handler Activities Summary:

U.S. importer of hazardous waste:	No
Mixed waste (haz. and radioactive):	No

BOYS AND GIRLS CLUB OF MERIDEN THE (Continued) **1016140794**

Recycler of hazardous waste:	No
Transporter of hazardous waste:	No
Treater, storer or disposer of HW:	No
Underground injection activity:	No
On-site burner exemption:	No
Furnace exemption:	No
Used oil fuel burner:	No
Used oil processor:	No
User oil refiner:	No
Used oil fuel marketer to burner:	No
Used oil Specification marketer:	No
Used oil transfer facility:	No
Used oil transporter:	No

Violation Status: No violations found

R106
East
1/8-1/4
0.220 mi.
1161 ft.

UNION MFG CO
290 PRATT ST
MERIDEN, CT 06450

RCRA NonGen / NLR **1000337066**
US MINES **CTD001149574**
FINDS

Site 2 of 20 in cluster R

Relative:
Higher

Actual:
146 ft.

RCRA NonGen / NLR:

Date form received by agency:	08/18/1980
Facility name:	UNION MFG CO
Facility address:	290 PRATT ST MERIDEN, CT 06450
EPA ID:	CTD001149574
Mailing address:	PO BOX 285 PLANTSVILLE, CT 06479
Contact:	DEREK-A DIBBLE
Contact address:	PO BOX 285 PLANTSVILLE, CT 06479
Contact country:	US
Contact telephone:	(203) 235-6365
Contact email:	Not reported
EPA Region:	01
Classification:	Non-Generator
Description:	Handler: Non-Generators do not presently generate hazardous waste

Owner/Operator Summary:

Owner/operator name:	UNION MANUFACTURING COMPANY
Owner/operator address:	290 PRATT STREET OPERCITY, CT 99999
Owner/operator country:	Not reported
Owner/operator telephone:	(203) 235-6365
Legal status:	Private
Owner/Operator Type:	Operator
Owner/Op start date:	Not reported
Owner/Op end date:	Not reported

Owner/operator name:	UNION MANUFACTURING COMPANY
Owner/operator address:	290 PRATT STREET MERIDEN, CT 06450
Owner/operator country:	Not reported
Owner/operator telephone:	(203) 235-6365
Legal status:	Private
Owner/Operator Type:	Owner

UNION MFG CO (Continued) **1000337066**

Owner/Op start date: Not reported
Owner/Op end date: Not reported

Handler Activities Summary:
U.S. importer of hazardous waste: No
Mixed waste (haz. and radioactive): No
Recycler of hazardous waste: No
Transporter of hazardous waste: No
Treater, storer or disposer of HW: No
Underground injection activity: No
On-site burner exemption: No
Furnace exemption: No
Used oil fuel burner: No
Used oil processor: No
User oil refiner: No
Used oil fuel marketer to burner: No
Used oil Specification marketer: No
Used oil transfer facility: No
Used oil transporter: No

Historical Generators:
Date form received by agency: 08/18/1980
Facility name: UNION MFG CO
Classification: Not a generator, verified

Hazardous Waste Summary:
Waste code: F006
Waste name: WASTEWATER TREATMENT SLUDGES FROM ELECTROPLATING OPERATIONS EXCEPT FROM THE FOLLOWING PROCESSES: (1) SULFURIC ACID ANODIZING OF ALUMINUM; (2) TIN PLATING ON CARBON STEEL; (3) ZINC PLATING (SEGREGATED BASIS) ON CARBON STEEL; (4) ALUMINUM OR ZINC-ALUMINUM PLATING ON CARBON STEEL; (5) CLEANING/STRIPPING ASSOCIATED WITH TIN, ZINC AND ALUMINUM PLATING ON CARBON STEEL; AND (6) CHEMICAL ETCHING AND MILLING OF ALUMINUM.

Waste code: F008
Waste name: PLATING BATH RESIDUES FROM THE BOTTOM OF PLATING BATHS FROM ELECTROPLATING OPERATIONS WHERE CYANIDES ARE USED IN THE PROCESS.

Waste code: F009
Waste name: SPENT STRIPPING AND CLEANING BATH SOLUTIONS FROM ELECTROPLATING OPERATIONS WHERE CYANIDES ARE USED IN THE PROCESS.

Waste code: P029
Waste name: COPPER CYANIDE

Waste code: P030
Waste name: CYANIDES (SOLUBLE CYANIDE SALTS), NOT OTHERWISE SPECIFIED

Waste code: P106
Waste name: SODIUM CYANIDE

Waste code: F006
Waste name: WASTEWATER TREATMENT SLUDGES FROM ELECTROPLATING OPERATIONS EXCEPT FROM THE FOLLOWING PROCESSES: (1) SULFURIC ACID ANODIZING OF ALUMINUM; (2) TIN PLATING ON CARBON STEEL; (3) ZINC PLATING (SEGREGATED BASIS)

UNION MFG CO (Continued) **1000337066**

ON CARBON STEEL; (4) ALUMINUM OR ZINC-ALUMINUM PLATING ON CARBON STEEL; (5) CLEANING/STRIPPING ASSOCIATED WITH TIN, ZINC AND ALUMINUM PLATING ON CARBON STEEL; AND (6) CHEMICAL ETCHING AND MILLING OF ALUMINUM.

Waste code: F008
Waste name: PLATING BATH RESIDUES FROM THE BOTTOM OF PLATING BATHS FROM ELECTROPLATING OPERATIONS WHERE CYANIDES ARE USED IN THE PROCESS.

Waste code: F009
Waste name: SPENT STRIPPING AND CLEANING BATH SOLUTIONS FROM ELECTROPLATING OPERATIONS WHERE CYANIDES ARE USED IN THE PROCESS.

Waste code: P029
Waste name: COPPER CYANIDE

Waste code: P030
Waste name: CYANIDES (SOLUBLE CYANIDE SALTS), NOT OTHERWISE SPECIFIED

Waste code: P106
Waste name: SODIUM CYANIDE

Violation Status: No violations found

US MINES:

Mine ID:	0600339
SIC code(s):	99999 00000 00000 00000 00000 00000
Entity name:	Not reported
Company:	UNION MFG CO
State FIPS code:	CT
County FIPS code:	Not reported
Status:	1
Status date:	99999999
Operation Class:	Non-mining
Number of shops:	0
Number of plants:	0
Latitude:	99 99 99
Longitude:	999 99 99

FINDS:

Registry ID: 110006646781

Environmental Interest/Information System
RCRAInfo is a national information system that supports the Resource Conservation and Recovery Act (RCRA) program through the tracking of events and activities related to facilities that generate, transport, and treat, store, or dispose of hazardous waste. RCRAInfo allows RCRA program staff to track the notification, permit, compliance, and corrective action activities required under RCRA.

R107 **FLIGHT SUPPORT** **CT MANIFEST** **S109739406**
East **290 PRATT ST** **N/A**
1/8-1/4 **MERIDEN, CT 06450**
0.220 mi.
1161 ft. **Site 3 of 20 in cluster R**

Relative:
Higher

Actual:
146 ft.

CT MANIFEST:

Waste:

Manifest No:	CTC0310117
Year:	1989
Waste Occurence:	1
UNNA:	1760
Hazard Class:	CORROSIVE
US Dot Description:	WASTE ACID MIXTURES, LIQUID
No of Containers:	004
Container Type:	CM
Quantity:	220
Weight/Volume:	G
Additional Description:	Y
Handling Code:	S01
Date Record Was Last Modified:	2004-04-27 00:00:00
DEO Who Last Modified Record:	IG

Waste CD:

Manifest No:	CTC0310117
Year:	1989
Waste Occurence:	1
EPA Waste Code:	D002
Recycled Waste?:	False
Date Record Was Last Modified:	2004-04-27 00:00:00
DEO Who Last Modified Record:	IG

Detail:

Year:	1989
Manifest ID:	CTC0310117
TSDF EPA ID:	CTD089631956
TSDF Name:	EAST COAST ENVIRONMENTAL SERVICE CORP
TSDF Address:	454 QUINNIPIAC AVE
TSDF City,St,Zip:	NEW HAVEN, CT 06513
TSDF Country:	USA
TSDF Telephone:	Not reported
Transport Date:	10/06/1989
Transporter EPA ID:	CTD089631956
Transporter Name:	EAST COAST ENVIRONMENTAL SERVICE CORP
Transporter Country:	USA
Transporter Phone:	Not reported
Trans 2 Date:	Not reported
Trans 2 EPA ID:	Not reported
Trans 2 Name:	Not reported
Trans 2 Address:	Not reported
Trans 2 City,St,Zip:	CT
Trans 2 Country:	USA
Trans 2 Phone:	Not reported
EPA ID:	CTP000010146
Generator Phone:	2035621415
Generator Mailing Addr:	290 PRATT ST
Generator Mailing Town:	MERIDEN
Generator Mailing State:	CT

FLIGHT SUPPORT (Continued) **S109739406**

Generator Mailing Zip:	06450
Generator Mailing Country:	USA
Special Handling:	Yes
Discrepancies:	No
Date Shipped:	10/06/1989
Date Received:	10/06/1989
Last modified date:	04/27/2004
Last modified by:	IG
Comments:	Not reported

R108 **PARKER CHARLES CO THE** **RCRA NonGen / NLR** **1000268807**
East **290 PRATT ST** **CTD001147669**
1/8-1/4 **MERIDEN, CT 06450**
0.220 mi.
1161 ft. **Site 4 of 20 in cluster R**

Relative:
Higher

Actual:
146 ft.

RCRA NonGen / NLR:

Date form received by agency:	08/18/1980
Facility name:	PARKER CHARLES CO THE
Facility address:	290 PRATT ST MERIDEN, CT 06450
EPA ID:	CTD001147669
Mailing address:	PRATT ST MERIDEN, CT 06450
Contact:	WILLIAM BRENNER
Contact address:	290 PRATT ST MERIDEN, CT 06450
Contact country:	US
Contact telephone:	(203) 235-6365
Contact email:	Not reported
EPA Region:	01
Land type:	Private
Classification:	Non-Generator
Description:	Handler: Non-Generators do not presently generate hazardous waste

Owner/Operator Summary:

Owner/operator name:	THE CHARLES PARKER COMPANY
Owner/operator address:	290 PRATT STREET OPERCITY, CT 99999
Owner/operator country:	Not reported
Owner/operator telephone:	(203) 235-6365
Legal status:	Private
Owner/Operator Type:	Operator
Owner/Op start date:	Not reported
Owner/Op end date:	Not reported

Owner/operator name:	THE CHARLES PARKER COMPANY
Owner/operator address:	290 PRATT STREET MERIDEN, CT 06450
Owner/operator country:	Not reported
Owner/operator telephone:	(203) 235-6365
Legal status:	Private
Owner/Operator Type:	Owner
Owner/Op start date:	Not reported
Owner/Op end date:	Not reported

PARKER CHARLES CO THE (Continued) **1000268807**

Handler Activities Summary:

U.S. importer of hazardous waste:	No
Mixed waste (haz. and radioactive):	No
Recycler of hazardous waste:	No
Transporter of hazardous waste:	No
Treater, storer or disposer of HW:	No
Underground injection activity:	No
On-site burner exemption:	No
Furnace exemption:	No
Used oil fuel burner:	No
Used oil processor:	No
User oil refiner:	No
Used oil fuel marketer to burner:	No
Used oil Specification marketer:	No
Used oil transfer facility:	No
Used oil transporter:	No

Hazardous Waste Summary:

Waste code: F001
Waste name: THE FOLLOWING SPENT HALOGENATED SOLVENTS USED IN DEGREASING: TETRACHLOROETHYLENE, TRICHLOROETHYLENE, METHYLENE CHLORIDE, 1,1,1-TRICHLOROETHANE, CARBON TETRACHLORIDE, AND CHLORINATED FLUOROCARBONS; ALL SPENT SOLVENT MIXTURES/BLENDS USED IN DEGREASING CONTAINING, BEFORE USE, A TOTAL OF TEN PERCENT OR MORE (BY VOLUME) OF ONE OR MORE OF THE ABOVE HALOGENATED SOLVENTS OR THOSE SOLVENTS LISTED IN F002, F004, AND F005, AND STILL BOTTOMS FROM THE RECOVERY OF THESE SPENT SOLVENTS AND SPENT SOLVENT MIXTURES.

Waste code: U226
Waste name: ETHANE, 1,1,1-TRICHLORO-

Waste code: U228
Waste name: ETHENE, TRICHLORO-

Violation Status: No violations found

Evaluation Action Summary:

Evaluation date: 04/19/1998
Evaluation: FOCUSED COMPLIANCE INSPECTION
Area of violation: Not reported
Date achieved compliance: Not reported
Evaluation lead agency: State

Evaluation date: 03/31/1998
Evaluation: FOCUSED COMPLIANCE INSPECTION
Area of violation: Not reported
Date achieved compliance: Not reported
Evaluation lead agency: State

R109 East 1/8-1/4 0.220 mi. 1161 ft. | **QUICK MACHINING SVS LLC**
290 PRATT ST 4TH FL
MERIDEN, CT 06450 | **CT MANIFEST** | **S109754745**
N/A

Site 5 of 20 in cluster R

Relative: Higher

Actual: 146 ft.

CT MANIFEST:

Waste:

Manifest No:	000128493UIS
Year:	2008
Waste Occurence:	1
UNNA:	1268
Hazard Class:	3
US Dot Description:	PETROLEUM DISTILLATES, N.O.S. OR PETROLEUM PRODUCTS, N.O.S.
No of Containers:	1
Container Type:	DM
Quantity:	55
Weight/Volume:	G
Additional Description:	Not reported
Handling Code:	Not reported
Date Record Was Last Modified:	2010-01-22 00:00:00
DEO Who Last Modified Record:	CYF

Waste CD:

Manifest No:	000128493UIS
Year:	2008
Waste Occurence:	1
EPA Waste Code:	D001
Recycled Waste?:	False
Date Record Was Last Modified:	2010-01-22 00:00:00
DEO Who Last Modified Record:	CYF

Manifest No:	000128493UIS
Year:	2008
Waste Occurence:	1
EPA Waste Code:	D039
Recycled Waste?:	False
Date Record Was Last Modified:	2010-01-22 00:00:00
DEO Who Last Modified Record:	CYF

Detail:

Year:	2008
Manifest ID:	000128493UIS
TSDF EPA ID:	RID084802842
TSDF Name:	UNITED OIL RECOVERY INC
TSDF Address:	167 MILL STREET
TSDF City,St,Zip:	CRANSTON, RI 02905
TSDF Country:	USA
TSDF Telephone:	4017810808
Transport Date:	04/21/2008
Transporter EPA ID:	TXR000050930
Transporter Name:	SAFETY-KLEEN SYSTEMS INC C/O JJ KELLER & ASSOC
Transporter Country:	USA
Transporter Phone:	(800)558-5011
Trans 2 Date:	Not reported
Trans 2 EPA ID:	Not reported
Trans 2 Name:	Not reported
Trans 2 Address:	Not reported

QUICK MACHINING SVS LLC (Continued) **S109754745**

Trans 2 City,St,Zip:	CT
Trans 2 Country:	USA
Trans 2 Phone:	Not reported
EPA ID:	CTP000029233
Generator Phone:	(203)634-8822
Generator Mailing Addr:	290 PRATT ST 4TH FL
Generator Mailing Town:	MERIDEN
Generator Mailing State:	CT
Generator Mailing Zip:	06450-
Generator Mailing Country:	USA
Special Handling:	Not reported
Discrepancies:	Not reported
Date Shipped:	04/21/2008
Date Received:	04/29/2008
Last modified date:	01/22/2010
Last modified by:	CYF
Comments:	Not reported

Waste:

Manifest No:	ctf1257753
Year:	2006
Waste Occurence:	1
UNNA:	1268
Hazard Class:	3
US Dot Description:	PETROLEUM DISTILLATES, N.O.S. OR PETROLEUM PRODUCTS, N.O.S.
No of Containers:	1
Container Type:	DM
Quantity:	55
Weight/Volume:	G
Additional Description:	Not reported
Handling Code:	Not reported
Date Record Was Last Modified:	2007-09-10 00:00:00
DEO Who Last Modified Record:	JEB

Waste CD:

Manifest No:	ctf1257753
Year:	2006
Waste Occurence:	1
EPA Waste Code:	D001
Recycled Waste?:	True
Date Record Was Last Modified:	2007-09-10 00:00:00
DEO Who Last Modified Record:	JEB

Detail:

Year:	2006
Manifest ID:	ctf1257753
TSDF EPA ID:	CTD021816889
TSDF Name:	UNITED OIL RECOVERY INC
TSDF Address:	136 GRACEY AVE
TSDF City,St,Zip:	MERIDEN, CT 06450-
TSDF Country:	USA
TSDF Telephone:	(203)238-6745
Transport Date:	08/24/2006
Transporter EPA ID:	CTD021816889
Transporter Name:	UNITED OIL RECOVERY INC

QUICK MACHINING SVS LLC (Continued) **S109754745**

Transporter Country:	USA
Transporter Phone:	(203)238-6745
Trans 2 Date:	Not reported
Trans 2 EPA ID:	Not reported
Trans 2 Name:	Not reported
Trans 2 Address:	Not reported
Trans 2 City,St,Zip:	CT
Trans 2 Country:	USA
Trans 2 Phone:	Not reported
EPA ID:	CTP000029233
Generator Phone:	(203)634-8822
Generator Mailing Addr:	290 PRATT ST 4TH FL
Generator Mailing Town:	MERIDEN
Generator Mailing State:	CT
Generator Mailing Zip:	06450-
Generator Mailing Country:	USA
Special Handling:	Not reported
Discrepancies:	Not reported
Date Shipped:	08/24/2006
Date Received:	08/30/2006
Last modified date:	09/10/2007
Last modified by:	JEB
Comments:	Not reported

R110 **PRATT ASSOCIATES** **CT CPCS** **S105456144**
East **290 PRATT ST.** **N/A**
1/8-1/4 **MERIDEN, CT 06450**
0.220 mi.
1161 ft. **Site 6 of 20 in cluster R**

Relative:
Higher

Actual:
146 ft.

CPCS:

Site Type:	LUST
Lust Status:	Cleanup Initiated
PTP Form:	Not reported
Program:	Not reported
Comments:	According To The Lust Master List 1x15 K Gasoline Ust Was Removed From The Facility On 10/24/88. As Of 5/7/86 There Were A Total Of 40 Registered Tanks In This Facility Storing A Variety Of Chemicals. All Tanks Were Installed Prior To 1968. Consulting
Site Type Definition:	Leaking Underground Storage Tanks Rem. Started

---

R111 **MILLER** **CT LWDS** **S109937703**
East **N/A**
1/8-1/4 **MERIDEN, CT**
0.220 mi.
1161 ft. **Site 7 of 20 in cluster R**

Relative:
Higher

Actual:
146 ft.

LWDS:

Leachate and Wastewater Number:	5206008
Status of the Discharge Activity:	Active
Leachate and Waste Flow:	Surface
Alias:	Not reported
Alias2:	Not reported

R112 **MERIDEN ENTERPRISE CENTER** **CT MANIFEST** **S109753462**
East **290 PRATT STREET** **CT NPDES** **N/A**
1/8-1/4 **MERIDEN, CT 06450**
0.220 mi.
1161 ft. **Site 8 of 20 in cluster R**

Relative:
Higher

Actual:
146 ft.

CT MANIFEST:

Waste:

Manifest No:	Not reported
Year:	Not reported
Waste Occurence:	Not reported
UNNA:	Not reported
Hazard Class:	Not reported
US Dot Description:	Not reported
No of Containers:	Not reported
Container Type:	Not reported
Quantity:	Not reported
Weight/Volume:	Not reported
Additional Description:	Not reported
Handling Code:	Not reported
Date Record Was Last Modified:	Not reported
DEO Who Last Modified Record:	Not reported

Waste CD:

Manifest No:	CTF1134566
Year:	2003
Waste Occurence:	1
EPA Waste Code:	D001
Recycled Waste?:	True
Date Record Was Last Modified:	2004-05-26 00:00:00
DEO Who Last Modified Record:	IG

Detail:

Year:	2003
Manifest ID:	CTF1134566
TSDF EPA ID:	CTD021816889
TSDF Name:	UNITED OIL RECOVERY INC
TSDF Address:	136 GRACEY AVE
TSDF City,St,Zip:	MERIDEN, CT 06450
TSDF Country:	USA
TSDF Telephone:	Not reported
Transport Date:	08/14/2003
Transporter EPA ID:	CTD021816889
Transporter Name:	UNITED OIL RECOVERY INC
Transporter Country:	USA
Transporter Phone:	Not reported
Trans 2 Date:	Not reported
Trans 2 EPA ID:	Not reported
Trans 2 Name:	Not reported
Trans 2 Address:	Not reported
Trans 2 City,St,Zip:	CT
Trans 2 Country:	USA
Trans 2 Phone:	Not reported
EPA ID:	CTP000027411
Generator Phone:	Not reported
Generator Mailing Addr:	290 PRATT ST
Generator Mailing Town:	MERIDEN
Generator Mailing State:	CT

MERIDEN ENTERPRISE CENTER (Continued) **S109753462**

Generator Mailing Zip:	06450
Generator Mailing Country:	USA
Special Handling:	Not reported
Discrepancies:	Not reported
Date Shipped:	08/14/2003
Date Received:	Not reported
Last modified date:	05/26/2004
Last modified by:	IG
Comments:	Not reported

NPDES:

Town Id:	80
Company Name:	PRATT ASSOCIATES
Permit Number:	CT0027511
Permit Issued Date:	06/29/1995
Permit Expiration Date:	04/14/1999
Application Received Date:	03/14/1995
Affiliation Type:	Not reported
Permit EI Type:	Not reported
App Id:	Not reported
Site Address Description:	Not reported
Site Address Line 2:	Not reported
Permit Description:	Not reported
Status:	Not reported
Affiliate Address Line 1:	Not reported
Affiliate Address Line 2:	Not reported
Affiliate City/State/Zip:	Not reported
Contact Name:	Not reported
Contact Title:	Not reported
Contact EMail:	Not reported

Town Id:	80
Company Name:	PRATT ASSOCIATES
Permit Number:	CT0027511
Permit Issued Date:	Not reported
Permit Expiration Date:	Not reported
Application Received Date:	10/15/1998
Affiliation Type:	Not reported
Permit EI Type:	Not reported
App Id:	Not reported
Site Address Description:	Not reported
Site Address Line 2:	Not reported
Permit Description:	Not reported
Status:	Not reported
Affiliate Address Line 1:	Not reported
Affiliate Address Line 2:	Not reported
Affiliate City/State/Zip:	Not reported
Contact Name:	Not reported
Contact Title:	Not reported
Contact EMail:	Not reported

Town Id:	80
Company Name:	PRATT ASSOCIATES
Permit Number:	CT0027511
Permit Issued Date:	04/14/1994
Permit Expiration Date:	04/14/1999

MERIDEN ENTERPRISE CENTER (Continued) **S109753462**

Application Received Date:	09/02/1988
Affiliation Type:	Not reported
Permit EI Type:	Not reported
App Id:	Not reported
Site Address Description:	Not reported
Site Address Line 2:	Not reported
Permit Description:	Not reported
Status:	Not reported
Affiliate Address Line 1:	Not reported
Affiliate Address Line 2:	Not reported
Affiliate City/State/Zip:	Not reported
Contact Name:	Not reported
Contact Title:	Not reported
Contact EMail:	Not reported

Town Id:	Not reported
Company Name:	Not reported
Permit Number:	GRS000097
Permit Issued Date:	03/02/2010
Permit Expiration Date:	03/29/2015
Application Received Date:	Not reported
Affiliation Type:	Unknown affiliation
Permit EI Type:	Groundwater Remediation Wastewater To Surface Water-GP
App Id:	200802743
Site Address Description:	Not reported
Site Address Line 2:	Not reported
Permit Description:	DISCHARGE OF GROUNDWATER REMEDIATION WASTEWATER DIRECTLY TO SURFACE WATER (MERIDEN ENTERPRISE CENTER 290 PRATT ST MERIDEN, CT 06450)
Status:	Active
Affiliate Address Line 1:	119 W 23RD ST SUITE 903
Affiliate Address Line 2:	Not reported
Affiliate City/State/Zip:	NEW YORK, NY
Contact Name:	Not reported
Contact Title:	Not reported
Contact EMail:	Not reported

Town Id:	Not reported
Company Name:	Not reported
Permit Number:	GRS000097
Permit Issued Date:	03/02/2010
Permit Expiration Date:	03/29/2015
Application Received Date:	Not reported
Affiliation Type:	Permittee
Permit EI Type:	Groundwater Remediation Wastewater To Surface Water-GP
App Id:	200802743
Site Address Description:	Not reported
Site Address Line 2:	Not reported
Permit Description:	DISCHARGE OF GROUNDWATER REMEDIATION WASTEWATER DIRECTLY TO SURFACE WATER (MERIDEN ENTERPRISE CENTER 290 PRATT ST MERIDEN, CT 06450)
Status:	Active
Affiliate Address Line 1:	119 W 23RD ST
Affiliate Address Line 2:	Not reported
Affiliate City/State/Zip:	NEW YORK, NY 10011-6342
Contact Name:	MARK JAVELLO
Contact Title:	Not reported
Contact EMail:	Not reported

R113 **PRATT ASSOC BROOKSIDE MGT** **CT SDADB** **1004455400**
East **290 PRATT ST** **NY MANIFEST** **N/A**
1/8-1/4 **MERIDEN, CT 06450** **US AIRS**
0.220 mi.
1161 ft. **Site 9 of 20 in cluster R**

Relative:
Higher

Actual:
146 ft.

Site Discovery and Assessment:

Facility ID:	1639
Rem Master ID:	1655
PTP Id:	Not reported
WPC Number:	Not reported
Postal District:	Not reported
Latitude:	Not reported
Longitude:	Not reported
Lat/Long Determined By:	Not reported
Ground Water Quality Classification:	Not reported
Surface Water Quality Classification:	Not reported
Waste Type:	HYDRO/OIL
Disposal:	SPILL/DUMP
Sample Data Available:	False
Updated By:	ZIMMERMAN, D.
Update Program:	FPRE
Updated:	2/7/1994
Date Created:	Not reported
Duplicate:	False
EPA CERCLIS Id:	Not reported
Number EPA RCRIS Id:	Not reported
Site on EPA's CERCLIS:	Not reported
Site Archived from CERCLIS:	Not reported
Archive Date:	Not reported
EPA's Removal at Site:	Not reported
Deferred to another EPA Program:	Not reported
EPA Env Priority Initiative Site:	Not reported
Federal Facility:	Not reported
Site on EPA's National Priority List:	Not reported
Part of an NPL site:	Not reported
RCRA Generator Status:	Not reported
RCRA Permit Status:	Not reported
Referral Id:	1511
Source of referral:	WATER
Date Received:	2/7/1994
Staff Assigned:	Not reported
Remediation Program:	Not reported
Date dt_assigned:	Not reported
Remediation Complete Approved DEP/Verified by LEP:	Not reported
Outcome:	Not reported
Remedial Id:	Not reported
PTP Id:	Not reported
Remediation Program:	Not reported
Remediation Program Entered:	Not reported
Staff Assigned:	Not reported
Remediation Program:	Not reported
Date dt_assign:	Not reported
Project Phase:	Not reported
Order issued:	Not reported
Order Number:	Not reported
Date order issued:	Not reported
Remedial Investigation Start:	Not reported
Remedial Investigation Completed:	Not reported

PRATT ASSOC BROOKSIDE MGT (Continued) **1004455400**

Remedial Design Start: Not reported
Remedial Design complet: Not reported
Remedial Action Start: Not reported
Remedial Action Completed: Not reported
Date Oper/ maintenance Started: Not reported
GW monitoring: Not reported
Remediation complete Approved DEP/Verified by LEP: Not reported
Order Id: Not reported
Order Number: Not reported
Date order issued: Not reported
Staff Assigned: Not reported
Type of Order: Not reported
Order Respondent: Not reported
Admin Appeal Date: Not reported
Date of Admin Appeal Ruling: Not reported
Date of Admin Appeal Ruling: Not reported
Date of Final Order: Not reported
Date of Court Appeal: Not reported
Date of Court Ruling: Not reported
Date of Court Ruling: Not reported
Date Order Modified: Not reported
Date Referred to AG: Not reported
Judgement: Not reported
Date of AGR judgement: Not reported
Penalty assessed: Not reported
Order Complete: Not reported
In compliance: Not reported
Comments: Not reported

SDADB:
Waste Id: 11
Waste Type: HYDRO/OIL
Description: Hydrocarbons and/or Fuel Oil

NY MANIFEST:
EPA ID: CT0001147974
Country: USA
Mailing Name: MILLER COMPANY
Mailing Contact: JOE TATUSKI
Mailing Address: 290 PRATT STREET
Mailing Address 2: Not reported
Mailing City: MERIDEN
Mailing State: CT
Mailing Zip: 06450
Mailing Zip4: Not reported
Mailing Country: USA
Mailing Phone: 203-639-6986

Document ID: Not reported
Manifest Status: Not reported
Trans1 State ID: CTD018811802
Trans2 State ID: Not reported
Generator Ship Date: 2012-02-08
Trans1 Recv Date: 2012-02-08
Trans2 Recv Date: Not reported

PRATT ASSOC BROOKSIDE MGT (Continued) **1004455400**

TSD Site Recv Date:	2012-02-09
Part A Recv Date:	Not reported
Part B Recv Date:	Not reported
Generator EPA ID:	CTD981889801
Trans1 EPA ID:	Not reported
Trans2 EPA ID:	Not reported
TSDF ID:	NYD049836679
Waste Code:	Not reported
Quantity:	15350.0
Units:	K - Kilograms (2.2 pounds)
Number of Containers:	1.0
Container Type:	CM - Metal boxes, cases, roll-offs
Handling Method:	L Landfill.
Specific Gravity:	1.0
Year:	2012
Manifest Tracking Num:	001669108GBF
Import Ind:	N
Export Ind:	N
Discr Quantity Ind:	Y
Discr Type Ind:	N
Discr Residue Ind:	N
Discr Partial Reject Ind:	N
Discr Full Reject Ind:	N
Manifest Ref Num:	Not reported
Alt Fac RCRA Id:	Not reported
Alt Fac Sign Date:	Not reported
Mgmt Method Type Code:	H132

Document ID:	Not reported
Manifest Status:	Not reported
Trans1 State ID:	CTD018811802
Trans2 State ID:	Not reported
Generator Ship Date:	2012-03-06
Trans1 Recv Date:	2012-03-06
Trans2 Recv Date:	Not reported
TSD Site Recv Date:	2012-03-07
Part A Recv Date:	Not reported
Part B Recv Date:	Not reported
Generator EPA ID:	CTD981889801
Trans1 EPA ID:	Not reported
Trans2 EPA ID:	Not reported
TSDF ID:	NYD049836679
Waste Code:	Not reported
Quantity:	12773.0
Units:	K - Kilograms (2.2 pounds)
Number of Containers:	1.0
Container Type:	CM - Metal boxes, cases, roll-offs
Handling Method:	L Landfill.
Specific Gravity:	1.0
Year:	2012
Manifest Tracking Num:	001669109GBF
Import Ind:	N
Export Ind:	N
Discr Quantity Ind:	Y
Discr Type Ind:	N
Discr Residue Ind:	N

PRATT ASSOC BROOKSIDE MGT (Continued) **1004455400**

Discr Partial Reject Ind:	N
Discr Full Reject Ind:	N
Manifest Ref Num:	Not reported
Alt Fac RCRA Id:	Not reported
Alt Fac Sign Date:	Not reported
Mgmt Method Type Code:	H132

Document ID:	Not reported
Manifest Status:	Not reported
Trans1 State ID:	CTD018811802
Trans2 State ID:	Not reported
Generator Ship Date:	2012-03-08
Trans1 Recv Date:	2012-03-08
Trans2 Recv Date:	Not reported
TSD Site Recv Date:	2012-03-09
Part A Recv Date:	Not reported
Part B Recv Date:	Not reported
Generator EPA ID:	CTD981889801
Trans1 EPA ID:	Not reported
Trans2 EPA ID:	Not reported
TSDF ID:	NYD049836679
Waste Code:	Not reported
Quantity:	10895.0
Units:	K - Kilograms (2.2 pounds)
Number of Containers:	1.0
Container Type:	CM - Metal boxes, cases, roll-offs
Handling Method:	L Landfill.
Specific Gravity:	1.0
Year:	2012
Manifest Tracking Num:	001669110GBF
Import Ind:	N
Export Ind:	N
Discr Quantity Ind:	Y
Discr Type Ind:	N
Discr Residue Ind:	N
Discr Partial Reject Ind:	N
Discr Full Reject Ind:	N
Manifest Ref Num:	Not reported
Alt Fac RCRA Id:	Not reported
Alt Fac Sign Date:	Not reported
Mgmt Method Type Code:	H132

Document ID:	Not reported
Manifest Status:	Not reported
Trans1 State ID:	CTD018811802
Trans2 State ID:	Not reported
Generator Ship Date:	2012-03-08
Trans1 Recv Date:	2012-03-08
Trans2 Recv Date:	Not reported
TSD Site Recv Date:	2012-03-09
Part A Recv Date:	Not reported
Part B Recv Date:	Not reported
Generator EPA ID:	CTD981889801
Trans1 EPA ID:	Not reported
Trans2 EPA ID:	Not reported

PRATT ASSOC BROOKSIDE MGT (Continued) **1004455400**

TSDF ID:	NYD049836679
Waste Code:	Not reported
Quantity:	12138.0
Units:	K - Kilograms (2.2 pounds)
Number of Containers:	1.0
Container Type:	CM - Metal boxes, cases, roll-offs
Handling Method:	L Landfill.
Specific Gravity:	1.0
Year:	2012
Manifest Tracking Num:	001669111GBF
Import Ind:	N
Export Ind:	N
Discr Quantity Ind:	Y
Discr Type Ind:	N
Discr Residue Ind:	N
Discr Partial Reject Ind:	N
Discr Full Reject Ind:	N
Manifest Ref Num:	Not reported
Alt Fac RCRA Id:	Not reported
Alt Fac Sign Date:	Not reported
Mgmt Method Type Code:	H132

Document ID:	Not reported
Manifest Status:	Not reported
Trans1 State ID:	CTD018811802
Trans2 State ID:	Not reported
Generator Ship Date:	07-Jan-2013 00:00:00
Trans1 Recv Date:	07-Jan-2013 00:00:00
Trans2 Recv Date:	Not reported
TSD Site Recv Date:	08-Jan-2013 00:00:00
Part A Recv Date:	Not reported
Part B Recv Date:	Not reported
Generator EPA ID:	CTD981889801
Trans1 EPA ID:	Not reported
Trans2 EPA ID:	Not reported
TSDF ID:	NYD049836679
Waste Code:	Not reported
Quantity:	12583
Units:	K - Kilograms (2.2 pounds)
Number of Containers:	1
Container Type:	CM - Metal boxes, cases, roll-offs
Handling Method:	L Landfill.
Specific Gravity:	1
Year:	2013
Manifest Tracking Num:	010924708JJK
Import Ind:	N
Export Ind:	N
Discr Quantity Ind:	Y
Discr Type Ind:	N
Discr Residue Ind:	N
Discr Partial Reject Ind:	N
Discr Full Reject Ind:	N
Manifest Ref Num:	Not reported
Alt Fac RCRA Id:	Not reported
Alt Fac Sign Date:	Not reported
Mgmt Method Type Code:	H132

PRATT ASSOC BROOKSIDE MGT (Continued) **1004455400**

Document ID:	Not reported
Manifest Status:	Not reported
Trans1 State ID:	CTD018811802
Trans2 State ID:	Not reported
Generator Ship Date:	07-Jan-2013 00:00:00
Trans1 Recv Date:	14-Jan-2013 00:00:00
Trans2 Recv Date:	Not reported
TSD Site Recv Date:	15-Jan-2013 00:00:00
Part A Recv Date:	Not reported
Part B Recv Date:	Not reported
Generator EPA ID:	CTD981889801
Trans1 EPA ID:	Not reported
Trans2 EPA ID:	Not reported
TSDF ID:	NYD049836679
Waste Code:	Not reported
Quantity:	7403
Units:	K - Kilograms (2.2 pounds)
Number of Containers:	1
Container Type:	CM - Metal boxes, cases, roll-offs
Handling Method:	L Landfill.
Specific Gravity:	1
Year:	2013
Manifest Tracking Num:	010924709JJK
Import Ind:	N
Export Ind:	N
Discr Quantity Ind:	Y
Discr Type Ind:	N
Discr Residue Ind:	N
Discr Partial Reject Ind:	N
Discr Full Reject Ind:	N
Manifest Ref Num:	Not reported
Alt Fac RCRA Id:	Not reported
Alt Fac Sign Date:	Not reported
Mgmt Method Type Code:	H132

Document ID:	Not reported
Manifest Status:	Not reported
Trans1 State ID:	CTD018811802
Trans2 State ID:	Not reported
Generator Ship Date:	2012-02-08
Trans1 Recv Date:	2012-02-08
Trans2 Recv Date:	Not reported
TSD Site Recv Date:	2012-02-09
Part A Recv Date:	Not reported
Part B Recv Date:	Not reported
Generator EPA ID:	CTD981889801
Trans1 EPA ID:	Not reported
Trans2 EPA ID:	Not reported
TSDF ID:	NYD049836679
Waste Code:	Not reported
Quantity:	15350.0
Units:	K - Kilograms (2.2 pounds)
Number of Containers:	1.0
Container Type:	CM - Metal boxes, cases, roll-offs
Handling Method:	L Landfill.
Specific Gravity:	1.0

PRATT ASSOC BROOKSIDE MGT (Continued) **1004455400**

Year:	2012
Manifest Tracking Num:	001669108GBF
Import Ind:	N
Export Ind:	N
Discr Quantity Ind:	Y
Discr Type Ind:	N
Discr Residue Ind:	N
Discr Partial Reject Ind:	N
Discr Full Reject Ind:	N
Manifest Ref Num:	Not reported
Alt Fac RCRA Id:	Not reported
Alt Fac Sign Date:	Not reported
Mgmt Method Type Code:	H132

Document ID:	Not reported
Manifest Status:	Not reported
Trans1 State ID:	CTD018811802
Trans2 State ID:	Not reported
Generator Ship Date:	2012-03-06
Trans1 Recv Date:	2012-03-06
Trans2 Recv Date:	Not reported
TSD Site Recv Date:	2012-03-07
Part A Recv Date:	Not reported
Part B Recv Date:	Not reported
Generator EPA ID:	CTD981889801
Trans1 EPA ID:	Not reported
Trans2 EPA ID:	Not reported
TSDF ID:	NYD049836679
Waste Code:	Not reported
Quantity:	12773.0
Units:	K - Kilograms (2.2 pounds)
Number of Containers:	1.0
Container Type:	CM - Metal boxes, cases, roll-offs
Handling Method:	L Landfill.
Specific Gravity:	1.0
Year:	2012
Manifest Tracking Num:	001669109GBF
Import Ind:	N
Export Ind:	N
Discr Quantity Ind:	Y
Discr Type Ind:	N
Discr Residue Ind:	N
Discr Partial Reject Ind:	N
Discr Full Reject Ind:	N
Manifest Ref Num:	Not reported
Alt Fac RCRA Id:	Not reported
Alt Fac Sign Date:	Not reported
Mgmt Method Type Code:	H132

Document ID:	Not reported
Manifest Status:	Not reported
Trans1 State ID:	CTD018811802
Trans2 State ID:	Not reported
Generator Ship Date:	2012-03-08
Trans1 Recv Date:	2012-03-08

PRATT ASSOC BROOKSIDE MGT (Continued) **1004455400**

Trans2 Recv Date:	Not reported
TSD Site Recv Date:	2012-03-09
Part A Recv Date:	Not reported
Part B Recv Date:	Not reported
Generator EPA ID:	CTD981889801
Trans1 EPA ID:	Not reported
Trans2 EPA ID:	Not reported
TSDF ID:	NYD049836679
Waste Code:	Not reported
Quantity:	10895.0
Units:	K - Kilograms (2.2 pounds)
Number of Containers:	1.0
Container Type:	CM - Metal boxes, cases, roll-offs
Handling Method:	L Landfill.
Specific Gravity:	1.0
Year:	2012
Manifest Tracking Num:	001669110GBF
Import Ind:	N
Export Ind:	N
Discr Quantity Ind:	Y
Discr Type Ind:	N
Discr Residue Ind:	N
Discr Partial Reject Ind:	N
Discr Full Reject Ind:	N
Manifest Ref Num:	Not reported
Alt Fac RCRA Id:	Not reported
Alt Fac Sign Date:	Not reported
Mgmt Method Type Code:	H132

Document ID:	Not reported
Manifest Status:	Not reported
Trans1 State ID:	CTD018811802
Trans2 State ID:	Not reported
Generator Ship Date:	2012-03-08
Trans1 Recv Date:	2012-03-08
Trans2 Recv Date:	Not reported
TSD Site Recv Date:	2012-03-09
Part A Recv Date:	Not reported
Part B Recv Date:	Not reported
Generator EPA ID:	CTD981889801
Trans1 EPA ID:	Not reported
Trans2 EPA ID:	Not reported
TSDF ID:	NYD049836679
Waste Code:	Not reported
Quantity:	12138.0
Units:	K - Kilograms (2.2 pounds)
Number of Containers:	1.0
Container Type:	CM - Metal boxes, cases, roll-offs
Handling Method:	L Landfill.
Specific Gravity:	1.0
Year:	2012
Manifest Tracking Num:	001669111GBF
Import Ind:	N
Export Ind:	N
Discr Quantity Ind:	Y
Discr Type Ind:	N

PRATT ASSOC BROOKSIDE MGT (Continued) **1004455400**

Discr Residue Ind:	N
Discr Partial Reject Ind:	N
Discr Full Reject Ind:	N
Manifest Ref Num:	Not reported
Alt Fac RCRA Id:	Not reported
Alt Fac Sign Date:	Not reported
Mgmt Method Type Code:	H132

EPA ID:	CTD981889801
Country:	USA
Mailing Name:	CONTOURS INC
Mailing Contact:	MARK JAVELLO
Mailing Address:	119 WEST SDRD STREET STE 903
Mailing Address 2:	Not reported
Mailing City:	NEW YORK
Mailing State:	NY
Mailing Zip:	10011
Mailing Zip4:	Not reported
Mailing Country:	USA
Mailing Phone:	646-246-3947

Document ID:	Not reported
Manifest Status:	Not reported
Trans1 State ID:	CTD018811802
Trans2 State ID:	Not reported
Generator Ship Date:	2012-02-08
Trans1 Recv Date:	2012-02-08
Trans2 Recv Date:	Not reported
TSD Site Recv Date:	2012-02-09
Part A Recv Date:	Not reported
Part B Recv Date:	Not reported
Generator EPA ID:	CTD981889801
Trans1 EPA ID:	Not reported
Trans2 EPA ID:	Not reported
TSDF ID:	NYD049836679
Waste Code:	Not reported
Quantity:	15350.0
Units:	K - Kilograms (2.2 pounds)
Number of Containers:	1.0
Container Type:	CM - Metal boxes, cases, roll-offs
Handling Method:	L Landfill.
Specific Gravity:	1.0
Year:	2012
Manifest Tracking Num:	001669108GBF
Import Ind:	N
Export Ind:	N
Discr Quantity Ind:	Y
Discr Type Ind:	N
Discr Residue Ind:	N
Discr Partial Reject Ind:	N
Discr Full Reject Ind:	N
Manifest Ref Num:	Not reported
Alt Fac RCRA Id:	Not reported
Alt Fac Sign Date:	Not reported
Mgmt Method Type Code:	H132

PRATT ASSOC BROOKSIDE MGT (Continued) **1004455400**

Document ID:	Not reported
Manifest Status:	Not reported
Trans1 State ID:	CTD018811802
Trans2 State ID:	Not reported
Generator Ship Date:	2012-03-06
Trans1 Recv Date:	2012-03-06
Trans2 Recv Date:	Not reported
TSD Site Recv Date:	2012-03-07
Part A Recv Date:	Not reported
Part B Recv Date:	Not reported
Generator EPA ID:	CTD981889801
Trans1 EPA ID:	Not reported
Trans2 EPA ID:	Not reported
TSDF ID:	NYD049836679
Waste Code:	Not reported
Quantity:	12773.0
Units:	K - Kilograms (2.2 pounds)
Number of Containers:	1.0
Container Type:	CM - Metal boxes, cases, roll-offs
Handling Method:	L Landfill.
Specific Gravity:	1.0
Year:	2012
Manifest Tracking Num:	001669109GBF
Import Ind:	N
Export Ind:	N
Discr Quantity Ind:	Y
Discr Type Ind:	N
Discr Residue Ind:	N
Discr Partial Reject Ind:	N
Discr Full Reject Ind:	N
Manifest Ref Num:	Not reported
Alt Fac RCRA Id:	Not reported
Alt Fac Sign Date:	Not reported
Mgmt Method Type Code:	H132

Document ID:	Not reported
Manifest Status:	Not reported
Trans1 State ID:	CTD018811802
Trans2 State ID:	Not reported
Generator Ship Date:	2012-03-08
Trans1 Recv Date:	2012-03-08
Trans2 Recv Date:	Not reported
TSD Site Recv Date:	2012-03-09
Part A Recv Date:	Not reported
Part B Recv Date:	Not reported
Generator EPA ID:	CTD981889801
Trans1 EPA ID:	Not reported
Trans2 EPA ID:	Not reported
TSDF ID:	NYD049836679
Waste Code:	Not reported
Quantity:	10895.0
Units:	K - Kilograms (2.2 pounds)
Number of Containers:	1.0
Container Type:	CM - Metal boxes, cases, roll-offs
Handling Method:	L Landfill.
Specific Gravity:	1.0

PRATT ASSOC BROOKSIDE MGT (Continued) **1004455400**

Year:	2012
Manifest Tracking Num:	001669110GBF
Import Ind:	N
Export Ind:	N
Discr Quantity Ind:	Y
Discr Type Ind:	N
Discr Residue Ind:	N
Discr Partial Reject Ind:	N
Discr Full Reject Ind:	N
Manifest Ref Num:	Not reported
Alt Fac RCRA Id:	Not reported
Alt Fac Sign Date:	Not reported
Mgmt Method Type Code:	H132

Document ID:	Not reported
Manifest Status:	Not reported
Trans1 State ID:	CTD018811802
Trans2 State ID:	Not reported
Generator Ship Date:	2012-03-08
Trans1 Recv Date:	2012-03-08
Trans2 Recv Date:	Not reported
TSD Site Recv Date:	2012-03-09
Part A Recv Date:	Not reported
Part B Recv Date:	Not reported
Generator EPA ID:	CTD981889801
Trans1 EPA ID:	Not reported
Trans2 EPA ID:	Not reported
TSDF ID:	NYD049836679
Waste Code:	Not reported
Quantity:	12138.0
Units:	K - Kilograms (2.2 pounds)
Number of Containers:	1.0
Container Type:	CM - Metal boxes, cases, roll-offs
Handling Method:	L Landfill.
Specific Gravity:	1.0
Year:	2012
Manifest Tracking Num:	001669111GBF
Import Ind:	N
Export Ind:	N
Discr Quantity Ind:	Y
Discr Type Ind:	N
Discr Residue Ind:	N
Discr Partial Reject Ind:	N
Discr Full Reject Ind:	N
Manifest Ref Num:	Not reported
Alt Fac RCRA Id:	Not reported
Alt Fac Sign Date:	Not reported
Mgmt Method Type Code:	H132

Document ID:	Not reported
Manifest Status:	Not reported
Trans1 State ID:	CTD018811802
Trans2 State ID:	Not reported
Generator Ship Date:	07-Jan-2013 00:00:00
Trans1 Recv Date:	07-Jan-2013 00:00:00

PRATT ASSOC BROOKSIDE MGT (Continued) **1004455400**

Trans2 Recv Date:	Not reported
TSD Site Recv Date:	08-Jan-2013 00:00:00
Part A Recv Date:	Not reported
Part B Recv Date:	Not reported
Generator EPA ID:	CTD981889801
Trans1 EPA ID:	Not reported
Trans2 EPA ID:	Not reported
TSDF ID:	NYD049836679
Waste Code:	Not reported
Quantity:	12583
Units:	K - Kilograms (2.2 pounds)
Number of Containers:	1
Container Type:	CM - Metal boxes, cases, roll-offs
Handling Method:	L Landfill.
Specific Gravity:	1
Year:	2013
Manifest Tracking Num:	010924708JJK
Import Ind:	N
Export Ind:	N
Discr Quantity Ind:	Y
Discr Type Ind:	N
Discr Residue Ind:	N
Discr Partial Reject Ind:	N
Discr Full Reject Ind:	N
Manifest Ref Num:	Not reported
Alt Fac RCRA Id:	Not reported
Alt Fac Sign Date:	Not reported
Mgmt Method Type Code:	H132

Document ID:	Not reported
Manifest Status:	Not reported
Trans1 State ID:	CTD018811802
Trans2 State ID:	Not reported
Generator Ship Date:	07-Jan-2013 00:00:00
Trans1 Recv Date:	14-Jan-2013 00:00:00
Trans2 Recv Date:	Not reported
TSD Site Recv Date:	15-Jan-2013 00:00:00
Part A Recv Date:	Not reported
Part B Recv Date:	Not reported
Generator EPA ID:	CTD981889801
Trans1 EPA ID:	Not reported
Trans2 EPA ID:	Not reported
TSDF ID:	NYD049836679
Waste Code:	Not reported
Quantity:	7403
Units:	K - Kilograms (2.2 pounds)
Number of Containers:	1
Container Type:	CM - Metal boxes, cases, roll-offs
Handling Method:	L Landfill.
Specific Gravity:	1
Year:	2013
Manifest Tracking Num:	010924709JJK
Import Ind:	N
Export Ind:	N
Discr Quantity Ind:	Y
Discr Type Ind:	N

PRATT ASSOC BROOKSIDE MGT (Continued) **1004455400**

Discr Residue Ind:	N
Discr Partial Reject Ind:	N
Discr Full Reject Ind:	N
Manifest Ref Num:	Not reported
Alt Fac RCRA Id:	Not reported
Alt Fac Sign Date:	Not reported
Mgmt Method Type Code:	H132

Document ID:	Not reported
Manifest Status:	Not reported
Trans1 State ID:	CTD018811802
Trans2 State ID:	Not reported
Generator Ship Date:	2012-02-08
Trans1 Recv Date:	2012-02-08
Trans2 Recv Date:	Not reported
TSD Site Recv Date:	2012-02-09
Part A Recv Date:	Not reported
Part B Recv Date:	Not reported
Generator EPA ID:	CTD981889801
Trans1 EPA ID:	Not reported
Trans2 EPA ID:	Not reported
TSDF ID:	NYD049836679
Waste Code:	Not reported
Quantity:	15350.0
Units:	K - Kilograms (2.2 pounds)
Number of Containers:	1.0
Container Type:	CM - Metal boxes, cases, roll-offs
Handling Method:	L Landfill.
Specific Gravity:	1.0
Year:	2012
Manifest Tracking Num:	001669108GBF
Import Ind:	N
Export Ind:	N
Discr Quantity Ind:	Y
Discr Type Ind:	N
Discr Residue Ind:	N
Discr Partial Reject Ind:	N
Discr Full Reject Ind:	N
Manifest Ref Num:	Not reported
Alt Fac RCRA Id:	Not reported
Alt Fac Sign Date:	Not reported
Mgmt Method Type Code:	H132

Document ID:	Not reported
Manifest Status:	Not reported
Trans1 State ID:	CTD018811802
Trans2 State ID:	Not reported
Generator Ship Date:	2012-03-06
Trans1 Recv Date:	2012-03-06
Trans2 Recv Date:	Not reported
TSD Site Recv Date:	2012-03-07
Part A Recv Date:	Not reported
Part B Recv Date:	Not reported
Generator EPA ID:	CTD981889801
Trans1 EPA ID:	Not reported

PRATT ASSOC BROOKSIDE MGT (Continued) **1004455400**

Trans2 EPA ID:	Not reported
TSDF ID:	NYD049836679
Waste Code:	Not reported
Quantity:	12773.0
Units:	K - Kilograms (2.2 pounds)
Number of Containers:	1.0
Container Type:	CM - Metal boxes, cases, roll-offs
Handling Method:	L Landfill.
Specific Gravity:	1.0
Year:	2012
Manifest Tracking Num:	001669109GBF
Import Ind:	N
Export Ind:	N
Discr Quantity Ind:	Y
Discr Type Ind:	N
Discr Residue Ind:	N
Discr Partial Reject Ind:	N
Discr Full Reject Ind:	N
Manifest Ref Num:	Not reported
Alt Fac RCRA Id:	Not reported
Alt Fac Sign Date:	Not reported
Mgmt Method Type Code:	H132

Document ID:	Not reported
Manifest Status:	Not reported
Trans1 State ID:	CTD018811802
Trans2 State ID:	Not reported
Generator Ship Date:	2012-03-08
Trans1 Recv Date:	2012-03-08
Trans2 Recv Date:	Not reported
TSD Site Recv Date:	2012-03-09
Part A Recv Date:	Not reported
Part B Recv Date:	Not reported
Generator EPA ID:	CTD981889801
Trans1 EPA ID:	Not reported
Trans2 EPA ID:	Not reported
TSDF ID:	NYD049836679
Waste Code:	Not reported
Quantity:	10895.0
Units:	K - Kilograms (2.2 pounds)
Number of Containers:	1.0
Container Type:	CM - Metal boxes, cases, roll-offs
Handling Method:	L Landfill.
Specific Gravity:	1.0
Year:	2012
Manifest Tracking Num:	001669110GBF
Import Ind:	N
Export Ind:	N
Discr Quantity Ind:	Y
Discr Type Ind:	N
Discr Residue Ind:	N
Discr Partial Reject Ind:	N
Discr Full Reject Ind:	N
Manifest Ref Num:	Not reported
Alt Fac RCRA Id:	Not reported
Alt Fac Sign Date:	Not reported

PRATT ASSOC BROOKSIDE MGT (Continued) **1004455400**

Mgmt Method Type Code: H132

Document ID: Not reported
Manifest Status: Not reported
Trans1 State ID: CTD018811802
Trans2 State ID: Not reported
Generator Ship Date: 2012-03-08
Trans1 Recv Date: 2012-03-08
Trans2 Recv Date: Not reported
TSD Site Recv Date: 2012-03-09
Part A Recv Date: Not reported
Part B Recv Date: Not reported
Generator EPA ID: CTD981889801
Trans1 EPA ID: Not reported
Trans2 EPA ID: Not reported
TSDF ID: NYD049836679
Waste Code: Not reported
Quantity: 12138.0
Units: K - Kilograms (2.2 pounds)
Number of Containers: 1.0
Container Type: CM - Metal boxes, cases, roll-offs
Handling Method: L Landfill.
Specific Gravity: 1.0
Year: 2012
Manifest Tracking Num: 001669111GBF
Import Ind: N
Export Ind: N
Discr Quantity Ind: Y
Discr Type Ind: N
Discr Residue Ind: N
Discr Partial Reject Ind: N
Discr Full Reject Ind: N
Manifest Ref Num: Not reported
Alt Fac RCRA Id: Not reported
Alt Fac Sign Date: Not reported
Mgmt Method Type Code: H132

EPA ID: CTP000008404
Country: USA
Mailing Name: PRATT ASSOCIATES
Mailing Contact: PRATT ASSOCIATES
Mailing Address: 290 PRATT STREET
Mailing Address 2: Not reported
Mailing City: MERIDEN
Mailing State: CT
Mailing Zip: 06450
Mailing Zip4: Not reported
Mailing Country: USA
Mailing Phone: 203-634-8168

Document ID: Not reported
Manifest Status: Not reported
Trans1 State ID: CTD018811802
Trans2 State ID: Not reported
Generator Ship Date: 2012-02-08

PRATT ASSOC BROOKSIDE MGT (Continued) **1004455400**

Trans1 Recv Date:	2012-02-08
Trans2 Recv Date:	Not reported
TSD Site Recv Date:	2012-02-09
Part A Recv Date:	Not reported
Part B Recv Date:	Not reported
Generator EPA ID:	CTD981889801
Trans1 EPA ID:	Not reported
Trans2 EPA ID:	Not reported
TSDF ID:	NYD049836679
Waste Code:	Not reported
Quantity:	15350.0
Units:	K - Kilograms (2.2 pounds)
Number of Containers:	1.0
Container Type:	CM - Metal boxes, cases, roll-offs
Handling Method:	L Landfill.
Specific Gravity:	1.0
Year:	2012
Manifest Tracking Num:	001669108GBF
Import Ind:	N
Export Ind:	N
Discr Quantity Ind:	Y
Discr Type Ind:	N
Discr Residue Ind:	N
Discr Partial Reject Ind:	N
Discr Full Reject Ind:	N
Manifest Ref Num:	Not reported
Alt Fac RCRA Id:	Not reported
Alt Fac Sign Date:	Not reported
Mgmt Method Type Code:	H132

Document ID:	Not reported
Manifest Status:	Not reported
Trans1 State ID:	CTD018811802
Trans2 State ID:	Not reported
Generator Ship Date:	2012-03-06
Trans1 Recv Date:	2012-03-06
Trans2 Recv Date:	Not reported
TSD Site Recv Date:	2012-03-07
Part A Recv Date:	Not reported
Part B Recv Date:	Not reported
Generator EPA ID:	CTD981889801
Trans1 EPA ID:	Not reported
Trans2 EPA ID:	Not reported
TSDF ID:	NYD049836679
Waste Code:	Not reported
Quantity:	12773.0
Units:	K - Kilograms (2.2 pounds)
Number of Containers:	1.0
Container Type:	CM - Metal boxes, cases, roll-offs
Handling Method:	L Landfill.
Specific Gravity:	1.0
Year:	2012
Manifest Tracking Num:	001669109GBF
Import Ind:	N
Export Ind:	N
Discr Quantity Ind:	Y

PRATT ASSOC BROOKSIDE MGT (Continued) **1004455400**

Discr Type Ind:	N
Discr Residue Ind:	N
Discr Partial Reject Ind:	N
Discr Full Reject Ind:	N
Manifest Ref Num:	Not reported
Alt Fac RCRA Id:	Not reported
Alt Fac Sign Date:	Not reported
Mgmt Method Type Code:	H132

Document ID:	Not reported
Manifest Status:	Not reported
Trans1 State ID:	CTD018811802
Trans2 State ID:	Not reported
Generator Ship Date:	2012-03-08
Trans1 Recv Date:	2012-03-08
Trans2 Recv Date:	Not reported
TSD Site Recv Date:	2012-03-09
Part A Recv Date:	Not reported
Part B Recv Date:	Not reported
Generator EPA ID:	CTD981889801
Trans1 EPA ID:	Not reported
Trans2 EPA ID:	Not reported
TSDF ID:	NYD049836679
Waste Code:	Not reported
Quantity:	10895.0
Units:	K - Kilograms (2.2 pounds)
Number of Containers:	1.0
Container Type:	CM - Metal boxes, cases, roll-offs
Handling Method:	L Landfill.
Specific Gravity:	1.0
Year:	2012
Manifest Tracking Num:	001669110GBF
Import Ind:	N
Export Ind:	N
Discr Quantity Ind:	Y
Discr Type Ind:	N
Discr Residue Ind:	N
Discr Partial Reject Ind:	N
Discr Full Reject Ind:	N
Manifest Ref Num:	Not reported
Alt Fac RCRA Id:	Not reported
Alt Fac Sign Date:	Not reported
Mgmt Method Type Code:	H132

Document ID:	Not reported
Manifest Status:	Not reported
Trans1 State ID:	CTD018811802
Trans2 State ID:	Not reported
Generator Ship Date:	2012-03-08
Trans1 Recv Date:	2012-03-08
Trans2 Recv Date:	Not reported
TSD Site Recv Date:	2012-03-09
Part A Recv Date:	Not reported
Part B Recv Date:	Not reported
Generator EPA ID:	CTD981889801

PRATT ASSOC BROOKSIDE MGT (Continued) **1004455400**

Trans1 EPA ID:	Not reported
Trans2 EPA ID:	Not reported
TSDF ID:	NYD049836679
Waste Code:	Not reported
Quantity:	12138.0
Units:	K - Kilograms (2.2 pounds)
Number of Containers:	1.0
Container Type:	CM - Metal boxes, cases, roll-offs
Handling Method:	L Landfill.
Specific Gravity:	1.0
Year:	2012
Manifest Tracking Num:	001669111GBF
Import Ind:	N
Export Ind:	N
Discr Quantity Ind:	Y
Discr Type Ind:	N
Discr Residue Ind:	N
Discr Partial Reject Ind:	N
Discr Full Reject Ind:	N
Manifest Ref Num:	Not reported
Alt Fac RCRA Id:	Not reported
Alt Fac Sign Date:	Not reported
Mgmt Method Type Code:	H132

Document ID:	Not reported
Manifest Status:	Not reported
Trans1 State ID:	CTD018811802
Trans2 State ID:	Not reported
Generator Ship Date:	07-Jan-2013 00:00:00
Trans1 Recv Date:	07-Jan-2013 00:00:00
Trans2 Recv Date:	Not reported
TSD Site Recv Date:	08-Jan-2013 00:00:00
Part A Recv Date:	Not reported
Part B Recv Date:	Not reported
Generator EPA ID:	CTD981889801
Trans1 EPA ID:	Not reported
Trans2 EPA ID:	Not reported
TSDF ID:	NYD049836679
Waste Code:	Not reported
Quantity:	12583
Units:	K - Kilograms (2.2 pounds)
Number of Containers:	1
Container Type:	CM - Metal boxes, cases, roll-offs
Handling Method:	L Landfill.
Specific Gravity:	1
Year:	2013
Manifest Tracking Num:	010924708JJK
Import Ind:	N
Export Ind:	N
Discr Quantity Ind:	Y
Discr Type Ind:	N
Discr Residue Ind:	N
Discr Partial Reject Ind:	N
Discr Full Reject Ind:	N
Manifest Ref Num:	Not reported
Alt Fac RCRA Id:	Not reported

PRATT ASSOC BROOKSIDE MGT (Continued) **1004455400**

Alt Fac Sign Date:	Not reported
Mgmt Method Type Code:	H132

Document ID:	Not reported
Manifest Status:	Not reported
Trans1 State ID:	CTD018811802
Trans2 State ID:	Not reported
Generator Ship Date:	07-Jan-2013 00:00:00
Trans1 Recv Date:	14-Jan-2013 00:00:00
Trans2 Recv Date:	Not reported
TSD Site Recv Date:	15-Jan-2013 00:00:00
Part A Recv Date:	Not reported
Part B Recv Date:	Not reported
Generator EPA ID:	CTD981889801
Trans1 EPA ID:	Not reported
Trans2 EPA ID:	Not reported
TSDF ID:	NYD049836679
Waste Code:	Not reported
Quantity:	7403
Units:	K - Kilograms (2.2 pounds)
Number of Containers:	1
Container Type:	CM - Metal boxes, cases, roll-offs
Handling Method:	L Landfill.
Specific Gravity:	1
Year:	2013
Manifest Tracking Num:	010924709JJK
Import Ind:	N
Export Ind:	N
Discr Quantity Ind:	Y
Discr Type Ind:	N
Discr Residue Ind:	N
Discr Partial Reject Ind:	N
Discr Full Reject Ind:	N
Manifest Ref Num:	Not reported
Alt Fac RCRA Id:	Not reported
Alt Fac Sign Date:	Not reported
Mgmt Method Type Code:	H132

Document ID:	Not reported
Manifest Status:	Not reported
Trans1 State ID:	CTD018811802
Trans2 State ID:	Not reported
Generator Ship Date:	2012-02-08
Trans1 Recv Date:	2012-02-08
Trans2 Recv Date:	Not reported
TSD Site Recv Date:	2012-02-09
Part A Recv Date:	Not reported
Part B Recv Date:	Not reported
Generator EPA ID:	CTD981889801
Trans1 EPA ID:	Not reported
Trans2 EPA ID:	Not reported
TSDF ID:	NYD049836679
Waste Code:	Not reported
Quantity:	15350.0
Units:	K - Kilograms (2.2 pounds)

PRATT ASSOC BROOKSIDE MGT (Continued) **1004455400**

Number of Containers:	1.0
Container Type:	CM - Metal boxes, cases, roll-offs
Handling Method:	L Landfill.
Specific Gravity:	1.0
Year:	2012
Manifest Tracking Num:	001669108GBF
Import Ind:	N
Export Ind:	N
Discr Quantity Ind:	Y
Discr Type Ind:	N
Discr Residue Ind:	N
Discr Partial Reject Ind:	N
Discr Full Reject Ind:	N
Manifest Ref Num:	Not reported
Alt Fac RCRA Id:	Not reported
Alt Fac Sign Date:	Not reported
Mgmt Method Type Code:	H132

Document ID:	Not reported
Manifest Status:	Not reported
Trans1 State ID:	CTD018811802
Trans2 State ID:	Not reported
Generator Ship Date:	2012-03-06
Trans1 Recv Date:	2012-03-06
Trans2 Recv Date:	Not reported
TSD Site Recv Date:	2012-03-07
Part A Recv Date:	Not reported
Part B Recv Date:	Not reported
Generator EPA ID:	CTD981889801
Trans1 EPA ID:	Not reported
Trans2 EPA ID:	Not reported
TSDF ID:	NYD049836679
Waste Code:	Not reported
Quantity:	12773.0
Units:	K - Kilograms (2.2 pounds)
Number of Containers:	1.0
Container Type:	CM - Metal boxes, cases, roll-offs
Handling Method:	L Landfill.
Specific Gravity:	1.0
Year:	2012
Manifest Tracking Num:	001669109GBF
Import Ind:	N
Export Ind:	N
Discr Quantity Ind:	Y
Discr Type Ind:	N
Discr Residue Ind:	N
Discr Partial Reject Ind:	N
Discr Full Reject Ind:	N
Manifest Ref Num:	Not reported
Alt Fac RCRA Id:	Not reported
Alt Fac Sign Date:	Not reported
Mgmt Method Type Code:	H132

Document ID:	Not reported
Manifest Status:	Not reported

PRATT ASSOC BROOKSIDE MGT (Continued) **1004455400**

Trans1 State ID:	CTD018811802
Trans2 State ID:	Not reported
Generator Ship Date:	2012-03-08
Trans1 Recv Date:	2012-03-08
Trans2 Recv Date:	Not reported
TSD Site Recv Date:	2012-03-09
Part A Recv Date:	Not reported
Part B Recv Date:	Not reported
Generator EPA ID:	CTD981889801
Trans1 EPA ID:	Not reported
Trans2 EPA ID:	Not reported
TSDF ID:	NYD049836679
Waste Code:	Not reported
Quantity:	10895.0
Units:	K - Kilograms (2.2 pounds)
Number of Containers:	1.0
Container Type:	CM - Metal boxes, cases, roll-offs
Handling Method:	L Landfill.
Specific Gravity:	1.0
Year:	2012
Manifest Tracking Num:	001669110GBF
Import Ind:	N
Export Ind:	N
Discr Quantity Ind:	Y
Discr Type Ind:	N
Discr Residue Ind:	N
Discr Partial Reject Ind:	N
Discr Full Reject Ind:	N
Manifest Ref Num:	Not reported
Alt Fac RCRA Id:	Not reported
Alt Fac Sign Date:	Not reported
Mgmt Method Type Code:	H132

Document ID:	Not reported
Manifest Status:	Not reported
Trans1 State ID:	CTD018811802
Trans2 State ID:	Not reported
Generator Ship Date:	2012-03-08
Trans1 Recv Date:	2012-03-08
Trans2 Recv Date:	Not reported
TSD Site Recv Date:	2012-03-09
Part A Recv Date:	Not reported
Part B Recv Date:	Not reported
Generator EPA ID:	CTD981889801
Trans1 EPA ID:	Not reported
Trans2 EPA ID:	Not reported
TSDF ID:	NYD049836679
Waste Code:	Not reported
Quantity:	12138.0
Units:	K - Kilograms (2.2 pounds)
Number of Containers:	1.0
Container Type:	CM - Metal boxes, cases, roll-offs
Handling Method:	L Landfill.
Specific Gravity:	1.0
Year:	2012
Manifest Tracking Num:	001669111GBF

PRATT ASSOC BROOKSIDE MGT (Continued) **1004455400**

Import Ind:	N
Export Ind:	N
Discr Quantity Ind:	Y
Discr Type Ind:	N
Discr Residue Ind:	N
Discr Partial Reject Ind:	N
Discr Full Reject Ind:	N
Manifest Ref Num:	Not reported
Alt Fac RCRA Id:	Not reported
Alt Fac Sign Date:	Not reported
Mgmt Method Type Code:	H132

AIRS (AFS):

Airs Minor Details:

EPA plant ID:	110001730066
Plant name:	PRATT ASSOC % BROOKSIDE MGT
Plant address:	290 PRATT ST MERIDEN, CT 06450
County:	NEW HAVEN
Region code:	01
Dunn & Bradst #:	191906445
Air quality cntrl region:	042
Sic code:	6512
Sic code desc:	NONRESIDENTIAL BUILDING OPERATORS
North Am. industrial classf:	Not reported
NAIC code description:	Not reported
Default compliance status:	IN COMPLIANCE - INSPECTION
Default classification:	POTENTIAL UNCONTROLLED EMISSIONS < 100 TONS/YEAR
Govt facility:	ALL OTHER FACILITIES NOT OWNED OR OPERATED BY A FEDERAL, STATE, OR LOCAL GOVERNMENT
Current HPV:	Not reported

Compliance and Enforcement Major Issues:

Air program:	SIP SOURCE
National action type:	Not reported
Date achieved:	00000
Penalty amount:	Not reported

Historical Compliance Minor Sources:

State compliance status:	IN COMPLIANCE - INSPECTION
Hist compliance date:	1002
Air prog code hist file:	SIP SOURCE
State compliance status:	IN COMPLIANCE - INSPECTION
Hist compliance date:	1004
Air prog code hist file:	SIP SOURCE
State compliance status:	IN COMPLIANCE - INSPECTION
Hist compliance date:	1103
Air prog code hist file:	SIP SOURCE
State compliance status:	IN COMPLIANCE - INSPECTION
Hist compliance date:	1201

PRATT ASSOC BROOKSIDE MGT (Continued) **1004455400**

Air prog code hist file: SIP SOURCE

State compliance status: IN COMPLIANCE - INSPECTION
Hist compliance date: 1204
Air prog code hist file: SIP SOURCE

State compliance status: IN COMPLIANCE - INSPECTION
Hist compliance date: 1001
Air prog code hist file: SIP SOURCE

State compliance status: IN COMPLIANCE - INSPECTION
Hist compliance date: 1003
Air prog code hist file: SIP SOURCE

State compliance status: IN COMPLIANCE - INSPECTION
Hist compliance date: 1101
Air prog code hist file: SIP SOURCE

State compliance status: IN COMPLIANCE - INSPECTION
Hist compliance date: 1102
Air prog code hist file: SIP SOURCE

State compliance status: IN COMPLIANCE - INSPECTION
Hist compliance date: 1104
Air prog code hist file: SIP SOURCE

State compliance status: IN COMPLIANCE - INSPECTION
Hist compliance date: 1202
Air prog code hist file: SIP SOURCE

State compliance status: IN COMPLIANCE - INSPECTION
Hist compliance date: 1203
Air prog code hist file: SIP SOURCE

Compliance & Violation Data by Minor Sources:
Air program code: SIP SOURCE
Plant air program pollutant: CARBON MONOXIDE
Default pollutant classification: CLASS IS UNKNOWN
Def. poll. compliance status: NO APPLICABLE STATE REGULATION
Def. attainment/non attnmnt: ATTAINMENT AREA FOR GIVEN POLLUTANT
Repeat violator date: Not reported
Turnover compliance: Not reported

Air program code: SIP SOURCE
Plant air program pollutant: SULFUR DIOXIDE
Default pollutant classification: POTENTIAL UNCONTROLLED EMISSIONS < 100 TONS/YEAR
Def. poll. compliance status: IN COMPLIANCE - INSPECTION
Def. attainment/non attnmnt: ATTAINMENT AREA FOR GIVEN POLLUTANT
Repeat violator date: Not reported
Turnover compliance: Not reported

R114 **HOLLYWOOD INC** **CT MANIFEST** **S109750736**
East **290 PRATT ST** **N/A**
1/8-1/4 **MERIDEN, CT 06450**
0.220 mi.
1161 ft. **Site 10 of 20 in cluster R**

Relative:
Higher

Actual:
146 ft.

CT MANIFEST:

Waste:

Manifest No:	CTF0904553
Year:	1999
Waste Occurence:	1
UNNA:	3082
Hazard Class:	9
US Dot Description:	env. Hazardous substance liquid nos
No of Containers:	002
Container Type:	DM
Quantity:	110
Weight/Volume:	G
Additional Description:	Not reported
Handling Code:	Not reported
Date Record Was Last Modified:	2004-04-26 00:00:00
DEO Who Last Modified Record:	IG

Waste CD:

Manifest No:	CTF0904553
Year:	1999
Waste Occurence:	1
EPA Waste Code:	F005
Recycled Waste?:	False
Date Record Was Last Modified:	2004-04-26 00:00:00
DEO Who Last Modified Record:	IG

Detail:

Year:	1999
Manifest ID:	CTF0904553
TSDF EPA ID:	CTD021816889
TSDF Name:	UNITED OIL RECOVERY DBA ADV LIQ REC
TSDF Address:	136 GRACEY AVE
TSDF City,St,Zip:	MERIDEN, CT 06451
TSDF Country:	USA
TSDF Telephone:	Not reported
Transport Date:	12/13/1999
Transporter EPA ID:	CTD021816889
Transporter Name:	UNITED OIL RECOVERY INC/UIS DBA ADVANCED LIQ REC
Transporter Country:	USA
Transporter Phone:	Not reported
Trans 2 Date:	Not reported
Trans 2 EPA ID:	Not reported
Trans 2 Name:	Not reported
Trans 2 Address:	Not reported
Trans 2 City,St,Zip:	CT
Trans 2 Country:	USA
Trans 2 Phone:	Not reported
EPA ID:	CTP000023220
Generator Phone:	Not reported
Generator Mailing Addr:	290 PRATT ST
Generator Mailing Town:	MERIDEN
Generator Mailing State:	CT

HOLLYWOOD INC (Continued) **S109750736**

Generator Mailing Zip:	06450
Generator Mailing Country:	USA
Special Handling:	Not reported
Discrepancies:	No
Date Shipped:	12/13/1999
Date Received:	12/14/1999
Last modified date:	04/26/2004
Last modified by:	IG
Comments:	Not reported

R115
East
1/8-1/4
0.220 mi.
1161 ft.

Relative:
Higher

Actual:
146 ft.

CONTOURS INC **CT MANIFEST** **S109731100**
290 PRATT ST **N/A**
MERIDEN, CT 06450

Site 11 of 20 in cluster R

CT MANIFEST:

Waste:

Manifest No:	CTC0107100
Year:	1990
Waste Occurence:	1
UNNA:	2831
Hazard Class:	ORM-A
US Dot Description:	WASTE TRICHLOR/OIL
No of Containers:	001
Container Type:	DM
Quantity:	55
Weight/Volume:	G
Additional Description:	Y
Handling Code:	S01/T63
Date Record Was Last Modified:	2004-04-27 00:00:00
DEO Who Last Modified Record:	IG

Waste CD:

Manifest No:	CTC0107100
Year:	1990
Waste Occurence:	1
EPA Waste Code:	F001
Recycled Waste?:	False
Date Record Was Last Modified:	2004-04-27 00:00:00
DEO Who Last Modified Record:	IG

Detail:

Year:	1990
Manifest ID:	CTC0107100
TSDF EPA ID:	MAD019371079
TSDF Name:	GENERAL CHEMICAL CORP
TSDF Address:	133 LELAND ST
TSDF City,St,Zip:	FRAMINGHAM, MA 01701
TSDF Country:	USA
TSDF Telephone:	Not reported
Transport Date:	01/15/1990
Transporter EPA ID:	CTD055310759
Transporter Name:	HUBBARD HALL INC
Transporter Country:	USA

CONTOURS INC (Continued) **S109731100**

Transporter Phone:	Not reported
Trans 2 Date:	01/19/1990
Trans 2 EPA ID:	MAD019371079
Trans 2 Name:	GENERAL CHEMICAL CORPORATION,
Trans 2 Address:	Not reported
Trans 2 City,St,Zip:	CT
Trans 2 Country:	USA
Trans 2 Phone:	Not reported
EPA ID:	CTD981889801
Generator Phone:	2032378331
Generator Mailing Addr:	290 PRATT ST
Generator Mailing Town:	MERIDEN
Generator Mailing State:	CT
Generator Mailing Zip:	06450
Generator Mailing Country:	USA
Special Handling:	No
Discrepancies:	No
Date Shipped:	01/15/1990
Date Received:	01/19/1990
Last modified date:	04/27/2004
Last modified by:	IG
Comments:	Not reported

Waste:

Manifest No:	CTC0148434
Year:	1988
Waste Occurence:	1
UNNA:	2831
Hazard Class:	ORM-A
US Dot Description:	WASTE, 1,1,1, TRICHLOROETHANE
No of Containers:	004
Container Type:	DM
Quantity:	2000
Weight/Volume:	P
Additional Description:	Y
Handling Code:	T63
Date Record Was Last Modified:	2004-04-27 00:00:00
DEO Who Last Modified Record:	IG

Manifest No:	CTC0148434
Year:	1988
Waste Occurence:	2
UNNA:	1897
Hazard Class:	ORM-A
US Dot Description:	WASTE PERCHLOROETHYLENE
No of Containers:	001
Container Type:	DM
Quantity:	400
Weight/Volume:	P
Additional Description:	Not reported
Handling Code:	Not reported
Date Record Was Last Modified:	2004-04-27 00:00:00
DEO Who Last Modified Record:	IG

Waste CD:

CONTOURS INC (Continued) **S109731100**

Manifest No:	CTC0148434
Year:	1988
Waste Occurence:	1
EPA Waste Code:	F001
Recycled Waste?:	False
Date Record Was Last Modified:	2004-04-27 00:00:00
DEO Who Last Modified Record:	IG

Manifest No:	CTC0148434
Year:	1988
Waste Occurence:	2
EPA Waste Code:	F001
Recycled Waste?:	False
Date Record Was Last Modified:	2004-04-27 00:00:00
DEO Who Last Modified Record:	IG

Detail:

Year:	1988
Manifest ID:	CTC0148434
TSDF EPA ID:	MAD019371079
TSDF Name:	GENERAL CHEMICAL CORP
TSDF Address:	133 LELAND ST
TSDF City,St,Zip:	FRAMINGHAM, MA 01701
TSDF Country:	USA
TSDF Telephone:	Not reported
Transport Date:	11/07/1988
Transporter EPA ID:	CTD055310759
Transporter Name:	HUBBARD HALL INC
Transporter Country:	USA
Transporter Phone:	Not reported
Trans 2 Date:	11/09/1988
Trans 2 EPA ID:	MAD019371079
Trans 2 Name:	GENERAL CHEMICAL CORPORATION,
Trans 2 Address:	Not reported
Trans 2 City,St,Zip:	CT
Trans 2 Country:	USA
Trans 2 Phone:	Not reported
EPA ID:	CTD981889801
Generator Phone:	2032378331
Generator Mailing Addr:	290 PRATT ST
Generator Mailing Town:	MERIDEN
Generator Mailing State:	CT
Generator Mailing Zip:	06450
Generator Mailing Country:	USA
Special Handling:	No
Discrepancies:	No
Date Shipped:	11/07/1988
Date Received:	11/14/1988
Last modified date:	04/27/2004
Last modified by:	IG
Comments:	Not reported

Waste:

Manifest No:	CTC0107077
Year:	1987

CONTOURS INC (Continued) **S109731100**

Waste Occurence:	1
UNNA:	2831
Hazard Class:	ORM-A
US Dot Description:	WASTE 111 TRICHLOROETHANE
No of Containers:	002
Container Type:	DM
Quantity:	1000
Weight/Volume:	P
Additional Description:	Y
Handling Code:	T63
Date Record Was Last Modified:	2004-04-27 00:00:00
DEO Who Last Modified Record:	IG

Waste CD:

Manifest No:	CTC0107077
Year:	1987
Waste Occurence:	1
EPA Waste Code:	F001
Recycled Waste?:	False
Date Record Was Last Modified:	2004-04-27 00:00:00
DEO Who Last Modified Record:	IG

Detail:

Year:	1987
Manifest ID:	CTC0107077
TSDF EPA ID:	MAD019371079
TSDF Name:	GENERAL CHEMICAL CORP
TSDF Address:	133 LELAND ST
TSDF City,St,Zip:	FRAMINGHAM, MA 01701
TSDF Country:	USA
TSDF Telephone:	Not reported
Transport Date:	11/03/1987
Transporter EPA ID:	CTD055310759
Transporter Name:	HUBBARD HALL INC
Transporter Country:	USA
Transporter Phone:	Not reported
Trans 2 Date:	11/04/1987
Trans 2 EPA ID:	MAD019371079
Trans 2 Name:	GENERAL CHEMICAL CORPORATION,
Trans 2 Address:	Not reported
Trans 2 City,St,Zip:	CT
Trans 2 Country:	USA
Trans 2 Phone:	Not reported
EPA ID:	CTD981889801
Generator Phone:	2032378331
Generator Mailing Addr:	290 PRATT ST
Generator Mailing Town:	MERIDEN
Generator Mailing State:	CT
Generator Mailing Zip:	06450
Generator Mailing Country:	USA
Special Handling:	No
Discrepancies:	No
Date Shipped:	11/03/1987
Date Received:	11/06/1987
Last modified date:	04/27/2004
Last modified by:	IG

CONTOURS INC (Continued) **S109731100**

Comments: Not reported

R116 **290 PRATT ST** **CT UST** **U004009874**
East **290 PRATT ST** **N/A**
1/8-1/4 **MERIDEN, CT 06450**
0.220 mi.
1161 ft. **Site 12 of 20 in cluster R**

Relative:
Higher

Actual:
146 ft.

UST:

Facility Id:	80-9730
Latitude:	Not reported
Longitude:	Not reported
Owner:	PRATT ASSOCIATES
Owner Address:	290 PRATT ST
Owner Address 2:	Not reported
Owner City,St,Zip:	MERIDEN, CT 064508600

Tank ID:	9730-1
Compartment ID:	9730-1
Compartment Num:	1
Alt. Tank ID:	A-1
Tank Status:	**Permanently Closed**
Tank Material:	Asphalt Coated or Bare Steel
Secondary Material:	Not reported
Capacity:	10000
Substance:	Gasoline
Date Installed:	01/01/1950
Date Last Used:	05/01/1986
Closure Status:	**Tank was Removed From Ground**
Pipe Material:	Bare or Galvonized Steel
Pipe Mode Description:	Not reported
Spill Installed:	Not reported
Overfill Installed:	Not reported

Tank ID:	9730-10
Compartment ID:	9730-10
Compartment Num:	1
Alt. Tank ID:	J-1
Tank Status:	**Permanently Closed**
Tank Material:	Asphalt Coated or Bare Steel
Secondary Material:	Not reported
Capacity:	15000
Substance:	Gasoline
Date Installed:	01/01/1950
Date Last Used:	05/01/1986
Closure Status:	**Tank was Removed From Ground**
Pipe Material:	Bare or Galvonized Steel
Pipe Mode Description:	Not reported
Spill Installed:	Not reported
Overfill Installed:	Not reported

Tank ID:	9730-11
Compartment ID:	9730-11
Compartment Num:	1
Alt. Tank ID:	K-1

290 PRATT ST (Continued) **U004009874**

Tank Status:	**Permanently Closed**
Tank Material:	Asphalt Coated or Bare Steel
Secondary Material:	Not reported
Capacity:	25000
Substance:	Gasoline
Date Installed:	01/01/1950
Date Last Used:	05/01/1986
Closure Status:	**Tank was Removed From Ground**
Pipe Material:	Bare or Galvonized Steel
Pipe Mode Description:	Not reported
Spill Installed:	Not reported
Overfill Installed:	Not reported

Tank ID:	9730-12
Compartment ID:	9730-12
Compartment Num:	1
Alt. Tank ID:	L-1
Tank Status:	**Permanently Closed**
Tank Material:	Other (Specify)
Secondary Material:	Not reported
Capacity:	99999
Substance:	Gasoline
Date Installed:	01/01/1950
Date Last Used:	05/01/1986
Closure Status:	**Tank Filled with Inert Material**
Pipe Material:	Bare or Galvonized Steel
Pipe Mode Description:	Not reported
Spill Installed:	Not reported
Overfill Installed:	Not reported

Tank ID:	9730-13
Compartment ID:	9730-13
Compartment Num:	1
Alt. Tank ID:	M-1
Tank Status:	**Permanently Closed**
Tank Material:	Other (Specify)
Secondary Material:	Not reported
Capacity:	20000
Substance:	Gasoline
Date Installed:	01/01/1950
Date Last Used:	05/01/1986
Closure Status:	**Tank Filled with Inert Material**
Pipe Material:	Bare or Galvonized Steel
Pipe Mode Description:	Not reported
Spill Installed:	Not reported
Overfill Installed:	Not reported

Tank ID:	9730-14
Compartment ID:	9730-14
Compartment Num:	1
Alt. Tank ID:	N-1
Tank Status:	**Permanently Closed**
Tank Material:	Asphalt Coated or Bare Steel
Secondary Material:	Not reported

290 PRATT ST (Continued) **U004009874**

Capacity:	15000
Substance:	Gasoline
Date Installed:	01/01/1950
Date Last Used:	01/01/1977
Closure Status:	**Tank Filled with Inert Material**
Pipe Material:	Bare or Galvonized Steel
Pipe Mode Description:	Not reported
Spill Installed:	Not reported
Overfill Installed:	Not reported

Tank ID:	9730-15
Compartment ID:	9730-15
Compartment Num:	1
Alt. Tank ID:	O-1
Tank Status:	**Permanently Closed**
Tank Material:	Other (Specify)
Secondary Material:	Not reported
Capacity:	1000
Substance:	Hazardous Substance (Specify)
Date Installed:	01/01/1950
Date Last Used:	05/01/1986
Closure Status:	**Tank Filled with Inert Material**
Pipe Material:	Bare or Galvonized Steel
Pipe Mode Description:	Not reported
Spill Installed:	Not reported
Overfill Installed:	Not reported

Tank ID:	9730-16
Compartment ID:	9730-16
Compartment Num:	1
Alt. Tank ID:	P-1
Tank Status:	**Permanently Closed**
Tank Material:	Asphalt Coated or Bare Steel
Secondary Material:	Not reported
Capacity:	400
Substance:	Hazardous Substance (Specify)
Date Installed:	01/01/1950
Date Last Used:	05/01/1986
Closure Status:	**Tank Filled with Inert Material**
Pipe Material:	Bare or Galvonized Steel
Pipe Mode Description:	Not reported
Spill Installed:	Not reported
Overfill Installed:	Not reported

Tank ID:	9730-17
Compartment ID:	9730-17
Compartment Num:	1
Alt. Tank ID:	Q-1
Tank Status:	**Permanently Closed**
Tank Material:	Other (Specify)
Secondary Material:	Not reported
Capacity:	23900
Substance:	Hazardous Substance (Specify)
Date Installed:	01/01/1950

290 PRATT ST (Continued) **U004009874**

Date Last Used: 05/01/1986
Closure Status: **Tank Filled with Inert Material**
Pipe Material: Bare or Galvonized Steel
Pipe Mode Description: Not reported
Spill Installed: Not reported
Overfill Installed: Not reported

Tank ID: 9730-18
Compartment ID: 9730-18
Compartment Num: 1
Alt. Tank ID: R-1
Tank Status: **Permanently Closed**
Tank Material: Other (Specify)
Secondary Material: Not reported
Capacity: 23900
Substance: Hazardous Substance (Specify)
Date Installed: 01/01/1950
Date Last Used: 05/01/1986
Closure Status: **Tank Filled with Inert Material**
Pipe Material: Bare or Galvonized Steel
Pipe Mode Description: Not reported
Spill Installed: Not reported
Overfill Installed: Not reported

Tank ID: 9730-19
Compartment ID: 9730-19
Compartment Num: 1
Alt. Tank ID: S-1
Tank Status: **Permanently Closed**
Tank Material: Other (Specify)
Secondary Material: Not reported
Capacity: 10700
Substance: Hazardous Substance (Specify)
Date Installed: 01/01/1950
Date Last Used: 05/01/1986
Closure Status: **Tank Filled with Inert Material**
Pipe Material: Bare or Galvonized Steel
Pipe Mode Description: Not reported
Spill Installed: Not reported
Overfill Installed: Not reported

Tank ID: 9730-2
Compartment ID: 9730-2
Compartment Num: 1
Alt. Tank ID: B-1
Tank Status: **Permanently Closed**
Tank Material: Asphalt Coated or Bare Steel
Secondary Material: Not reported
Capacity: 20000
Substance: Gasoline
Date Installed: 01/01/1950
Date Last Used: 05/01/1986
Closure Status: **Tank was Removed From Ground**
Pipe Material: Other (Specify)

290 PRATT ST (Continued) **U004009874**

Pipe Mode Description: Not reported
Spill Installed: Not reported
Overfill Installed: Not reported

Tank ID: 9730-20
Compartment ID: 9730-20
Compartment Num: 1
Alt. Tank ID: T-1
Tank Status: Permanently Closed
Tank Material: Other (Specify)
Secondary Material: Not reported
Capacity: 10700
Substance: Hazardous Substance (Specify)
Date Installed: 01/01/1950
Date Last Used: 05/01/1986
Closure Status: Tank Filled with Inert Material
Pipe Material: Bare or Galvonized Steel
Pipe Mode Description: Not reported
Spill Installed: Not reported
Overfill Installed: Not reported

Tank ID: 9730-21
Compartment ID: 9730-21
Compartment Num: 1
Alt. Tank ID: U-1
Tank Status: Permanently Closed
Tank Material: Other (Specify)
Secondary Material: Not reported
Capacity: 23500
Substance: Hazardous Substance (Specify)
Date Installed: 01/01/1950
Date Last Used: 05/01/1986
Closure Status: Tank Filled with Inert Material
Pipe Material: Bare or Galvonized Steel
Pipe Mode Description: Not reported
Spill Installed: Not reported
Overfill Installed: Not reported

Tank ID: 9730-22
Compartment ID: 9730-22
Compartment Num: 1
Alt. Tank ID: V-1
Tank Status: Permanently Closed
Tank Material: Other (Specify)
Secondary Material: Not reported
Capacity: 41900
Substance: Hazardous Substance (Specify)
Date Installed: 01/01/1950
Date Last Used: 05/01/1986
Closure Status: Tank Filled with Inert Material
Pipe Material: Bare or Galvonized Steel
Pipe Mode Description: Not reported
Spill Installed: Not reported
Overfill Installed: Not reported

290 PRATT ST (Continued) **U004009874**

Tank ID:	9730-23
Compartment ID:	9730-23
Compartment Num:	1
Alt. Tank ID:	W-1
Tank Status:	**Permanently Closed**
Tank Material:	Asphalt Coated or Bare Steel
Secondary Material:	Not reported
Capacity:	15000
Substance:	Heating Oil
Date Installed:	01/01/1950
Date Last Used:	05/01/1986
Closure Status:	**Tank was Removed From Ground**
Pipe Material:	Bare or Galvonized Steel
Pipe Mode Description:	Not reported
Spill Installed:	Not reported
Overfill Installed:	Not reported

Tank ID:	9730-24
Compartment ID:	9730-24
Compartment Num:	1
Alt. Tank ID:	X-1
Tank Status:	**Permanently Closed**
Tank Material:	Other (Specify)
Secondary Material:	Not reported
Capacity:	11370
Substance:	Hazardous Substance (Specify)
Date Installed:	01/01/1950
Date Last Used:	05/01/1986
Closure Status:	**Tank Filled with Inert Material**
Pipe Material:	Bare or Galvonized Steel
Pipe Mode Description:	Not reported
Spill Installed:	Not reported
Overfill Installed:	Not reported

Tank ID:	9730-25
Compartment ID:	9730-25
Compartment Num:	1
Alt. Tank ID:	Y-1
Tank Status:	**Permanently Closed**
Tank Material:	Asphalt Coated or Bare Steel
Secondary Material:	Not reported
Capacity:	550
Substance:	Hazardous Substance (Specify)
Date Installed:	01/01/1950
Date Last Used:	05/01/1986
Closure Status:	**Tank Filled with Inert Material**
Pipe Material:	Bare or Galvonized Steel
Pipe Mode Description:	Not reported
Spill Installed:	Not reported
Overfill Installed:	Not reported

Tank ID:	9730-3
Compartment ID:	9730-3
Compartment Num:	1

290 PRATT ST (Continued) **U004009874**

Alt. Tank ID:	C-1
Tank Status:	**Permanently Closed**
Tank Material:	Asphalt Coated or Bare Steel
Secondary Material:	Not reported
Capacity:	15200
Substance:	Gasoline
Date Installed:	01/01/1950
Date Last Used:	05/01/1986
Closure Status:	**Tank was Removed From Ground**
Pipe Material:	Bare or Galvonized Steel
Pipe Mode Description:	Not reported
Spill Installed:	Not reported
Overfill Installed:	Not reported

Tank ID:	9730-4
Compartment ID:	9730-4
Compartment Num:	1
Alt. Tank ID:	D-1
Tank Status:	**Permanently Closed**
Tank Material:	Asphalt Coated or Bare Steel
Secondary Material:	Not reported
Capacity:	15200
Substance:	Gasoline
Date Installed:	01/01/1950
Date Last Used:	05/01/1986
Closure Status:	**Tank was Removed From Ground**
Pipe Material:	Bare or Galvonized Steel
Pipe Mode Description:	Not reported
Spill Installed:	Not reported
Overfill Installed:	Not reported

Tank ID:	9730-5
Compartment ID:	9730-5
Compartment Num:	1
Alt. Tank ID:	E-1
Tank Status:	**Permanently Closed**
Tank Material:	Asphalt Coated or Bare Steel
Secondary Material:	Not reported
Capacity:	10500
Substance:	Gasoline
Date Installed:	01/01/1950
Date Last Used:	05/01/1986
Closure Status:	**Tank was Removed From Ground**
Pipe Material:	Bare or Galvonized Steel
Pipe Mode Description:	Not reported
Spill Installed:	Not reported
Overfill Installed:	Not reported

Tank ID:	9730-6
Compartment ID:	9730-6
Compartment Num:	1
Alt. Tank ID:	F-1
Tank Status:	**Permanently Closed**
Tank Material:	Asphalt Coated or Bare Steel

290 PRATT ST (Continued) **U004009874**

Secondary Material:	Not reported
Capacity:	10000
Substance:	Gasoline
Date Installed:	01/01/1950
Date Last Used:	05/01/1986
Closure Status:	**Tank was Removed From Ground**
Pipe Material:	Bare or Galvonized Steel
Pipe Mode Description:	Not reported
Spill Installed:	Not reported
Overfill Installed:	Not reported

Tank ID:	9730-7
Compartment ID:	9730-7
Compartment Num:	1
Alt. Tank ID:	G-1
Tank Status:	**Permanently Closed**
Tank Material:	Asphalt Coated or Bare Steel
Secondary Material:	Not reported
Capacity:	15200
Substance:	Gasoline
Date Installed:	01/01/1950
Date Last Used:	05/01/1986
Closure Status:	**Tank was Removed From Ground**
Pipe Material:	Bare or Galvonized Steel
Pipe Mode Description:	Not reported
Spill Installed:	Not reported
Overfill Installed:	Not reported

Tank ID:	9730-8
Compartment ID:	9730-8
Compartment Num:	1
Alt. Tank ID:	H-1
Tank Status:	**Permanently Closed**
Tank Material:	Asphalt Coated or Bare Steel
Secondary Material:	Not reported
Capacity:	20000
Substance:	Gasoline
Date Installed:	01/01/1950
Date Last Used:	05/01/1986
Closure Status:	**Tank was Removed From Ground**
Pipe Material:	Bare or Galvonized Steel
Pipe Mode Description:	Not reported
Spill Installed:	Not reported
Overfill Installed:	Not reported

Tank ID:	9730-9
Compartment ID:	9730-9
Compartment Num:	1
Alt. Tank ID:	I-1
Tank Status:	**Permanently Closed**
Tank Material:	Asphalt Coated or Bare Steel
Secondary Material:	Not reported
Capacity:	10000
Substance:	Gasoline

290 PRATT ST (Continued) **U004009874**

Date Installed:	01/01/1950
Date Last Used:	01/01/1981
Closure Status:	**Tank was Removed From Ground**
Pipe Material:	Bare or Galvonized Steel
Pipe Mode Description:	Not reported
Spill Installed:	Not reported
Overfill Installed:	Not reported

R117 **CONTOURS INCORPORATED** **RCRA NonGen / NLR** **1000418058**
East **290 PRATT STREET** **FINDS** **CTD981889801**
1/8-1/4 **MERIDEN, CT**
0.220 mi.
1161 ft. **Site 13 of 20 in cluster R**

Relative:
Higher

Actual:
146 ft.

RCRA NonGen / NLR:

Date form received by agency:	01/10/2002
Facility name:	CONTOURS INC
Facility address:	290 PRATT ST MERIDEN, CT 06450
EPA ID:	CTD981889801
Mailing address:	PRATT ST MERIDEN, CT 06450
Contact:	HAROLD BUTLER
Contact address:	290 PRATT ST MERIDEN, CT 06450
Contact country:	US
Contact telephone:	(203) 237-8331
Contact email:	Not reported
EPA Region:	01
Classification:	Non-Generator
Description:	Handler: Non-Generators do not presently generate hazardous waste

Owner/Operator Summary:

Owner/operator name:	RICHARD NOKES
Owner/operator address:	OWNERSTREET OWNERCITY, CT 99999
Owner/operator country:	Not reported
Owner/operator telephone:	(203) 555-1212
Legal status:	Private
Owner/Operator Type:	Owner
Owner/Op start date:	01/01/0001
Owner/Op end date:	Not reported

Handler Activities Summary:

U.S. importer of hazardous waste:	No
Mixed waste (haz. and radioactive):	No
Recycler of hazardous waste:	No
Transporter of hazardous waste:	No
Treater, storer or disposer of HW:	No
Underground injection activity:	No
On-site burner exemption:	No
Furnace exemption:	No
Used oil fuel burner:	No
Used oil processor:	No
User oil refiner:	No
Used oil fuel marketer to burner:	No
Used oil Specification marketer:	No

CONTOURS INCORPORATED (Continued) **1000418058**

Used oil transfer facility: No
Used oil transporter: No

Historical Generators:
Date form received by agency: 04/30/1987
Facility name: CONTOURS INC
Classification: Small Quantity Generator

Hazardous Waste Summary:
Waste code: F001
Waste name: THE FOLLOWING SPENT HALOGENATED SOLVENTS USED IN DEGREASING: TETRACHLOROETHYLENE, TRICHLOROETHYLENE, METHYLENE CHLORIDE, 1,1,1-TRICHLOROETHANE, CARBON TETRACHLORIDE, AND CHLORINATED FLUOROCARBONS; ALL SPENT SOLVENT MIXTURES/BLENDS USED IN DEGREASING CONTAINING, BEFORE USE, A TOTAL OF TEN PERCENT OR MORE (BY VOLUME) OF ONE OR MORE OF THE ABOVE HALOGENATED SOLVENTS OR THOSE SOLVENTS LISTED IN F002, F004, AND F005, AND STILL BOTTOMS FROM THE RECOVERY OF THESE SPENT SOLVENTS AND SPENT SOLVENT MIXTURES.

Violation Status: No violations found

FINDS:

Registry ID: 110002332761

Environmental Interest/Information System
US EPA TRIS (Toxics Release Inventory System) contains information from facilities on the amounts of over 300 listed toxic chemicals that these facilities release directly to air, water, land, or that are transported off-site.

RCRAInfo is a national information system that supports the Resource Conservation and Recovery Act (RCRA) program through the tracking of events and activities related to facilities that generate, transport, and treat, store, or dispose of hazardous waste. RCRAInfo allows RCRA program staff to track the notification, permit, compliance, and corrective action activities required under RCRA.

R118 **MERIDEN ENTERPRISE CENTER** **US BROWNFIELDS** **1012104912**
East **290 PRATT STREET** **FINDS** **N/A**
1/8-1/4 **MERIDEN, CT 06450**
0.220 mi.
1161 ft. **Site 14 of 20 in cluster R**

Relative:
Higher

Actual:
146 ft.

US BROWNFIELDS:
Recipient name: Regional Growth Partnership
Grant type: BCRLF
Property name: MERIDEN ENTERPRISE CENTER
Property #: Not reported
Parcel size: 12.63
Property Description: Manufacturing operations began at the project site in approximately 1884 with woolen goods production Willow Dale Company Woolen Goods, Rawitzer, and Meriden Woolen Mills until the 1920 s. The facility was then converted to a ball bearing manufacturing plant by New Departure Hyatt Bearing Division of General Motors. They operated at this site until 1969. From 1970 to about 1983, vacuum bottle and meat chopping

MERIDEN ENTERPRISE CENTER (Continued) **1012104912**

	equipment were manufactured at the site by Union Manufacturing and the Charles Parker Co. Since 1985, the site has been known as the Meriden Enterprise Center and operates as a mixed use facility with office, warehouse and storage space, as well as light industrial and commercial operations. The property became contaminated during its industrial and manufacturing use.
Latitude:	41.54118
Longitude:	-72.791328
HCM label:	Address Matching-House Number
Map scale:	Not reported
Point of reference:	Entrance Point of a Facility or Station
Datum:	World Geodetic System of 1984
ACRES property ID:	41361
Start date:	15-JAN-07
Completed date:	Not reported
Acres cleaned up:	Not reported
Cleanup funding:	3300000
Cleanup funding source:	Private/Other Funding
Assessment funding:	Not reported
Assessment funding source:	Not reported
Redevelopment funding:	Not reported
Redev. funding source:	Not reported
Redev. funding entity name:	Not reported
Redevelopment start date:	Not reported
Assessment funding entity:	Not reported
Cleanup funding entity:	Private Lender
Grant type:	H
Accomplishment type:	Not reported
Accomplishment count:	0
Cooperative agreement #:	98190701
Ownership entity:	Private
Current owner:	290 Pratt Street, LLC
Did owner change:	N
Cleanup required:	Yes
Video available:	No
Photo available:	Yes
Institutional controls required:	N
IC Category proprietary controls:	Not reported
IC cat. info. devices:	Not reported
IC cat. gov. controls:	Not reported
IC cat. enforcement permit tools:	Not reported
IC in place date:	Not reported
IC in place:	Not reported
State/tribal program date:	24-MAY-04
State/tribal program ID:	Not reported
State/tribal NFA date:	Not reported
Air contaminated:	Not reported
Air cleaned:	Not reported
Asbestos found:	Not reported
Asbestos cleaned:	Not reported
Controled substance found:	Not reported
Controled substance cleaned:	Not reported
Drinking water affected:	Not reported
Drinking water cleaned:	Not reported
Groundwater affected:	Y
Groundwater cleaned:	Y
Lead contaminant found:	Y

MERIDEN ENTERPRISE CENTER (Continued) **1012104912**

Lead cleaned up:	Y
No media affected:	Not reported
Unknown media affected:	Not reported
Other cleaned up:	Not reported
Other metals found:	Y
Other metals cleaned:	Y
Other contaminants found:	Not reported
Other contams found description:	Not reported
PAHs found:	Y
PAHs cleaned up:	Y
PCBs found:	Y
PCBs cleaned up:	Y
Petro products found:	Y
Petro products cleaned:	Y
Sediments found:	Not reported
Sediments cleaned:	Not reported
Soil affected:	Y
Soil cleaned up:	Y
Surface water cleaned:	Not reported
Unknown found:	Not reported
VOCs found:	Y
VOCs cleaned:	Y
Cleanup other description:	Not reported
Num. of cleanup and re-dev. jobs:	Not reported
Past use greenspace acreage:	Not reported
Past use residential acreage:	Not reported
Past use commercial acreage:	Not reported
Past use industrial acreage:	12.63
Future use greenspace acreage:	Not reported
Future use residential acreage:	Not reported
Future use commercial acreage:	Not reported
Future use industrial acreage:	Not reported
Greenspace acreage and type:	Not reported
Superfund Fed. landowner flag:	Not reported

Recipient name:	Regional Growth Partnership
Grant type:	BCRLF
Property name:	MERIDEN ENTERPRISE CENTER
Property #:	Not reported
Parcel size:	12.63
Property Description:	Manufacturing operations began at the project site in approximately 1884 with woolen goods production Willow Dale Company Woolen Goods, Rawitzer, and Meriden Woolen Mills until the 1920 s. The facility was then converted to a ball bearing manufacturing plant by New Departure Hyatt Bearing Division of General Motors. They operated at this site until 1969. From 1970 to about 1983, vacuum bottle and meat chopping equipment were manufactured at the site by Union Manufacturing and the Charles Parker Co. Since 1985, the site has been known as the Meriden Enterprise Center and operates as a mixed use facility with office, warehouse and storage space, as well as light industrial and commercial operations. The property became contaminated during its industrial and manufacturing use.
Latitude:	41.54118
Longitude:	-72.791328
HCM label:	Address Matching-House Number
Map scale:	Not reported
Point of reference:	Entrance Point of a Facility or Station

MERIDEN ENTERPRISE CENTER (Continued) **1012104912**

Datum:	World Geodetic System of 1984
ACRES property ID:	41361
Start date:	15-JAN-07
Completed date:	Not reported
Acres cleaned up:	Not reported
Cleanup funding:	500000
Cleanup funding source:	US EPA - Brownfields RLF Loan
Assessment funding:	Not reported
Assessment funding source:	Not reported
Redevelopment funding:	Not reported
Redev. funding source:	Not reported
Redev. funding entity name:	Not reported
Redevelopment start date:	Not reported
Assessment funding entity:	Not reported
Cleanup funding entity:	EPA
Grant type:	H
Accomplishment type:	Not reported
Accomplishment count:	0
Cooperative agreement #:	98190701
Ownership entity:	Private
Current owner:	290 Pratt Street, LLC
Did owner change:	N
Cleanup required:	Yes
Video available:	No
Photo available:	Yes
Institutional controls required:	N
IC Category proprietary controls:	Not reported
IC cat. info. devices:	Not reported
IC cat. gov. controls:	Not reported
IC cat. enforcement permit tools:	Not reported
IC in place date:	Not reported
IC in place:	Not reported
State/tribal program date:	24-MAY-04
State/tribal program ID:	Not reported
State/tribal NFA date:	Not reported
Air contaminated:	Not reported
Air cleaned:	Not reported
Asbestos found:	Not reported
Asbestos cleaned:	Not reported
Controled substance found:	Not reported
Controled substance cleaned:	Not reported
Drinking water affected:	Not reported
Drinking water cleaned:	Not reported
Groundwater affected:	Y
Groundwater cleaned:	Y
Lead contaminant found:	Y
Lead cleaned up:	Y
No media affected:	Not reported
Unknown media affected:	Not reported
Other cleaned up:	Not reported
Other metals found:	Y
Other metals cleaned:	Y
Other contaminants found:	Not reported
Other contams found description:	Not reported
PAHs found:	Y
PAHs cleaned up:	Y
PCBs found:	Y

MERIDEN ENTERPRISE CENTER (Continued) **1012104912**

PCBs cleaned up:	Y
Petro products found:	Y
Petro products cleaned:	Y
Sediments found:	Not reported
Sediments cleaned:	Not reported
Soil affected:	Y
Soil cleaned up:	Y
Surface water cleaned:	Not reported
Unknown found:	Not reported
VOCs found:	Y
VOCs cleaned:	Y
Cleanup other description:	Not reported
Num. of cleanup and re-dev. jobs:	Not reported
Past use greenspace acreage:	Not reported
Past use residential acreage:	Not reported
Past use commercial acreage:	Not reported
Past use industrial acreage:	12.63
Future use greenspace acreage:	Not reported
Future use residential acreage:	Not reported
Future use commercial acreage:	Not reported
Future use industrial acreage:	Not reported
Greenspace acreage and type:	Not reported
Superfund Fed. landowner flag:	Not reported

Recipient name:	Regional Growth Partnership
Grant type:	BCRLF
Property name:	MERIDEN ENTERPRISE CENTER
Property #:	Not reported
Parcel size:	12.63
Property Description:	Manufacturing operations began at the project site in approximately 1884 with woolen goods production Willow Dale Company Woolen Goods, Rawitzer, and Meriden Woolen Mills until the 1920 s. The facility was then converted to a ball bearing manufacturing plant by New Departure Hyatt Bearing Division of General Motors. They operated at this site until 1969. From 1970 to about 1983, vacuum bottle and meat chopping equipment were manufactured at the site by Union Manufacturing and the Charles Parker Co. Since 1985, the site has been known as the Meriden Enterprise Center and operates as a mixed use facility with office, warehouse and storage space, as well as light industrial and commercial operations. The property became contaminated during its industrial and manufacturing use.
Latitude:	41.54118
Longitude:	-72.791328
HCM label:	Address Matching-House Number
Map scale:	Not reported
Point of reference:	Entrance Point of a Facility or Station
Datum:	World Geodetic System of 1984
ACRES property ID:	41361
Start date:	15-JAN-07
Completed date:	Not reported
Acres cleaned up:	Not reported
Cleanup funding:	1000000
Cleanup funding source:	Private/Other Funding
Assessment funding:	Not reported
Assessment funding source:	Not reported
Redevelopment funding:	Not reported
Redev. funding source:	Not reported

MERIDEN ENTERPRISE CENTER (Continued) **1012104912**

Redev. funding entity name:	Not reported
Redevelopment start date:	Not reported
Assessment funding entity:	Not reported
Cleanup funding entity:	Equity Contribution
Grant type:	H
Accomplishment type:	Not reported
Accomplishment count:	0
Cooperative agreement #:	98190701
Ownership entity:	Private
Current owner:	290 Pratt Street, LLC
Did owner change:	N
Cleanup required:	Yes
Video available:	No
Photo available:	Yes
Institutional controls required:	N
IC Category proprietary controls:	Not reported
IC cat. info. devices:	Not reported
IC cat. gov. controls:	Not reported
IC cat. enforcement permit tools:	Not reported
IC in place date:	Not reported
IC in place:	Not reported
State/tribal program date:	24-MAY-04
State/tribal program ID:	Not reported
State/tribal NFA date:	Not reported
Air contaminated:	Not reported
Air cleaned:	Not reported
Asbestos found:	Not reported
Asbestos cleaned:	Not reported
Controled substance found:	Not reported
Controled substance cleaned:	Not reported
Drinking water affected:	Not reported
Drinking water cleaned:	Not reported
Groundwater affected:	Y
Groundwater cleaned:	Y
Lead contaminant found:	Y
Lead cleaned up:	Y
No media affected:	Not reported
Unknown media affected:	Not reported
Other cleaned up:	Not reported
Other metals found:	Y
Other metals cleaned:	Y
Other contaminants found:	Not reported
Other contams found description:	Not reported
PAHs found:	Y
PAHs cleaned up:	Y
PCBs found:	Y
PCBs cleaned up:	Y
Petro products found:	Y
Petro products cleaned:	Y
Sediments found:	Not reported
Sediments cleaned:	Not reported
Soil affected:	Y
Soil cleaned up:	Y
Surface water cleaned:	Not reported
Unknown found:	Not reported
VOCs found:	Y
VOCs cleaned:	Y

MERIDEN ENTERPRISE CENTER (Continued) **1012104912**

Cleanup other description: Not reported
Num. of cleanup and re-dev. jobs: Not reported
Past use greenspace acreage: Not reported
Past use residential acreage: Not reported
Past use commercial acreage: Not reported
Past use industrial acreage: 12.63
Future use greenspace acreage: Not reported
Future use residential acreage: Not reported
Future use commercial acreage: Not reported
Future use industrial acreage: Not reported
Greenspace acreage and type: Not reported
Superfund Fed. landowner flag: Not reported

FINDS:

Registry ID: 110038723236

Environmental Interest/Information System
US EPA Assessment, Cleanup and Redevelopment Exchange System (ACRES) is an federal online database for Brownfields Grantees to electronically submit data directly to EPA.

ICIS (Integrated Compliance Information System) is the Integrated Compliance Information System and provides a database that, when complete, will contain integrated Enforcement and Compliance information across most of EPA's programs. The vision for ICIS is to replace EPA's independent databases that contain Enforcement data with a single repository for that information. Currently, ICIS contains all Federal Administrative and Judicial enforcement actions. This information is maintained in ICIS by EPA in the Regional offices and it Headquarters. A future release of ICIS will replace the Permit Compliance System (PCS) which supports the NPDES and will integrate that information with Federal actions already in the system. ICIS also has the capability to track other activities occurring in the Region that support Compliance and Enforcement programs. These include; Incident Tracking, Compliance Assistance, and Compliance Monitoring.

R119 **J & J PRECISION INC** **RCRA NonGen / NLR** **1000120470**
East **290 PRATT ST** **CTD002593440**
1/8-1/4 **MERIDEN, CT 06450**
0.220 mi.
1161 ft. **Site 15 of 20 in cluster R**

Relative:
Higher

Actual:
146 ft.

RCRA NonGen / NLR:
Date form received by agency: 05/17/2003
Facility name: J & J PRECISION INC
Facility address: 290 PRATT ST
MERIDEN, CT 06450
EPA ID: CTD002593440
Mailing address: PRATT ST
MERIDEN, CT 06450
Contact: ENVR ENGINEER
Contact address: 290 PRATT ST
MERIDEN, CT 06450
Contact country: US
Contact telephone: (203) 555-1212

J & J PRECISION INC (Continued) **1000120470**

Contact email: Not reported
EPA Region: 01
Classification: Non-Generator
Description: Handler: Non-Generators do not presently generate hazardous waste

Owner/Operator Summary:
Owner/operator name: Not reported
Owner/operator address: OWNERSTREET
OWNERCITY, CT 99999
Owner/operator country: Not reported
Owner/operator telephone: (203) 555-1212
Legal status: Private
Owner/Operator Type: Owner
Owner/Op start date: 01/01/0001
Owner/Op end date: Not reported

Owner/operator name: J & J PRECISION INC
Owner/operator address: Not reported
Not reported
Owner/operator country: Not reported
Owner/operator telephone: Not reported
Legal status: Private
Owner/Operator Type: Operator
Owner/Op start date: 08/18/1980
Owner/Op end date: Not reported

Handler Activities Summary:
U.S. importer of hazardous waste: No
Mixed waste (haz. and radioactive): No
Recycler of hazardous waste: No
Transporter of hazardous waste: No
Treater, storer or disposer of HW: No
Underground injection activity: No
On-site burner exemption: No
Furnace exemption: No
Used oil fuel burner: No
Used oil processor: No
User oil refiner: No
Used oil fuel marketer to burner: No
Used oil Specification marketer: No
Used oil transfer facility: No
Used oil transporter: No

Historical Generators:
Date form received by agency: 08/18/1980
Facility name: J & J PRECISION INC
Classification: Small Quantity Generator

Violation Status: No violations found

R120 **CUMMINGS G R** **CT LUST** **S109723267**
East **290 PRATT ST** **CT MANIFEST** **N/A**
1/8-1/4 **MERIDEN, CT**
0.220 mi.
1161 ft. **Site 16 of 20 in cluster R**

Relative:
Higher

Actual:
146 ft.

LUST:

LUST Id:	398
UST Facility Id:	9730
LUST Case Id:	28424
Lust Status:	Lust Completed
Processing Status:	Not reported
EPA Reportable:	False
Motor Fuel:	False
Diesel:	False
Gasoline:	False
Other:	False
Other Release:	Not reported
No Release:	False
Leak:	False
Tank:	False
Piping:	False
Overfill:	False
Removal:	False
Incident Date:	1988-10-24 00:00:00
Entry Date:	Not reported
Site Case Id:	Not reported
UST Site Id:	Not reported
Cost Recovery Spill Case #:	Not reported
Old SITS Number:	Not reported
Case Log Id:	Not reported
Monthly Report Id:	0
UST Owner Id:	5271
LUST Owner Id:	Not reported
UST Event Id:	397
Contact Info:	Not reported
Contact EMail:	Not reported
Site Contact City,St,Zip:	UNKNOWN
2nd Contact:	Not reported
2nd Contact EMail:	Not reported
2nd Contact Address:	Not reported
2nd Contact City,St,Zip:	UNKNOWN
2nd Contact Address 2:	Not reported
2nd Contact City 2:	Not reported
2nd Contact Phone Number:	Not reported
2nd Contact Fax Number:	Not reported
2nd Contact Type:	Not reported
Facility City Num:	80
Site Contact:	Not reported
Site Contact Address:	Not reported
Site Contact Add 2:	Not reported
Site Contact City 2:	Not reported
Site Contact Phone:	Not reported
Site Contact Fax:	Not reported
Site Contact Type:	Not reported
Department Contact 1:	Not reported
Department Contact 2:	Not reported
Referral Source:	Not reported
Offsite Source:	False

CUMMINGS G R (Continued) **S109723267**

Date Referred:	Not reported
Emergency:	False
Private Heating Fuel:	False
Commercial Heating Fuel:	False
Commercial HF < 2100 Gal.:	False
Commercial HF > 2100 Gal.:	False
Commercial HF - Size Unk:	False
No LUST Site:	False
Cost Recvry Prgm Candidate:	False
OCSRD Complete:	False
Follow Up Flag:	False
Alternate Water Supply:	False
Relocation:	False
Responsible Party:	False
Responsible EMail:	Not reported
Resp Party Name:	Not reported
Resp Party Address:	Not reported
Resp Party City,St,Zip:	Not reported
Resp Party Town Number:	UNKNOWN
Resp Party Phone:	Not reported
Resp Party Fax:	Not reported
Resp Party Name 2:	Not reported
Resp Party Address 2:	Not reported
Resp Party Phone 2:	Not reported
Investigator Id:	14
Follow Update:	Not reported
Area Lextent:	Not reported
Annual Precipitation:	Not reported
Affected Population:	Not reported
Population Setting:	Not reported
Ground Water Direction:	Not reported
Ground Water Gradient:	Not reported
Hydro Basin:	Not reported
Drastic:	Not reported
Geo Setting:	Not reported
Ground Water Classification:	GB
Receptor:	Not reported
Ground Water Flow Direction:	Not reported
Ground Water Depth:	Not reported
Areas Of Concern:	Not reported
Free Product Inches:	Not reported
Fund Date:	Not reported
Fund Planned:	No
Fund Obligated:	No
Fund Outlayed:	No
Fund Judgment:	No
Fund Recovered:	No
Cellar Borings:	False
Install Micro Wells:	False
Ground Water Sample:	False
Soil Sample:	False
Soil Gas:	False
Site Inspect:	False
Soil Excavate:	False
Geo Probe:	False
Survey:	False
Potable Well Sample:	False

CUMMINGS G R (Continued) **S109723267**

Sample MWS:	False
Ground Water Gauging:	False
Soil Venting:	False
Active:	False
NOV Action:	None
NOV Issued:	Not reported
NOV Due:	Not reported
NOV Received:	Not reported
NOV Closed:	Not reported
NOV Disc Date:	Not reported
NOV Issued Date:	Not reported
NOV Compliance Sched:	Not reported
NOV Admin Order:	Not reported
NOV Referred To Ag:	Not reported
Stop All NOV Actions:	False
Release Invest Rpt:	False
DEP App Letter 1:	False
Correct Action Plan:	False
DEP App Letter 2:	False
Rem Sys Install:	False
Rem Sys Install Date:	Not reported
Closure Date:	Not reported
Rem Sys Monitoring Rpt:	False
Qrtly Gwater Mon Rpts:	False
Closure Req Rpt:	False
DEP Closure Letter:	False
Referred To:	Not reported
No Wells:	Not reported
Lph Wells:	Not reported
User Stamp:	allison forrest/ForrestA
Date Stamp:	2013-06-14 00:00:00
Correspondence:	Action: Issued: Received:2/17/1999 status date is date of data cleanup
Environmental Impact:	Not reported
FollowUp:	Not reported
GW Comments:	Not reported
Location Desc:	Not reported
NOV Comments:	Not reported
Release Desc:	Not reported
Running Comments:	Spills Files and UST Enforcement Files
Work Performed:	Not reported

CT MANIFEST:

Waste:

Manifest No:	CTF1080758
Year:	2002
Waste Occurence:	1
UNNA:	1993
Hazard Class:	3
US Dot Description:	FLAMMABLE LIQUID N.O.S.
No of Containers:	005
Container Type:	DM
Quantity:	275
Weight/Volume:	G
Additional Description:	Not reported
Handling Code:	Not reported

CUMMINGS G R (Continued) **S109723267**

Date Record Was Last Modified: 2004-04-27 00:00:00
DEO Who Last Modified Record: IG

Waste CD:

Manifest No:	CTF1080758
Year:	2002
Waste Occurence:	1
EPA Waste Code:	F005
Recycled Waste?:	False
Date Record Was Last Modified:	2004-04-27 00:00:00
DEO Who Last Modified Record:	IG

Detail:

Year:	2002
Manifest ID:	CTF1080758
TSDF EPA ID:	CTD002593887
TSDF Name:	BRIDGEPORT UNTD RECY (HITCHCOCK)
TSDF Address:	50 CROSS ST
TSDF City,St,Zip:	BRIDGEPORT, CT 06608
TSDF Country:	USA
TSDF Telephone:	Not reported
Transport Date:	06/11/2002
Transporter EPA ID:	CTD021816889
Transporter Name:	UNITED OIL RECOVERY INC
Transporter Country:	USA
Transporter Phone:	Not reported
Trans 2 Date:	Not reported
Trans 2 EPA ID:	Not reported
Trans 2 Name:	Not reported
Trans 2 Address:	Not reported
Trans 2 City,St,Zip:	CT
Trans 2 Country:	USA
Trans 2 Phone:	Not reported
EPA ID:	CTD001147669
Generator Phone:	2032356365
Generator Mailing Addr:	290 PRATT ST
Generator Mailing Town:	MERIDEN
Generator Mailing State:	CT
Generator Mailing Zip:	06450
Generator Mailing Country:	USA
Special Handling:	Not reported
Discrepancies:	No
Date Shipped:	06/11/2002
Date Received:	06/12/2002
Last modified date:	04/27/2004
Last modified by:	IG
Comments:	Not reported

Waste:

Manifest No:	NYG0428949
Year:	2000
Waste Occurence:	1
UNNA:	3077
Hazard Class:	9
US Dot Description:	ENVIRONMENTALLY HAZ. SUBSTANCES,SOLID

CUMMINGS G R (Continued) **S109723267**

No of Containers:	001
Container Type:	CM
Quantity:	26600
Weight/Volume:	P
Additional Description:	Not reported
Handling Code:	Not reported
Date Record Was Last Modified:	2004-04-27 00:00:00
DEO Who Last Modified Record:	IG

Waste CD:

Manifest No:	NYG0428949
Year:	2000
Waste Occurence:	1
EPA Waste Code:	D008
Recycled Waste?:	False
Date Record Was Last Modified:	2004-04-27 00:00:00
DEO Who Last Modified Record:	IG

Detail:

Year:	2000
Manifest ID:	NYG0428949
TSDF EPA ID:	NYD049836679
TSDF Name:	C W M CHEMICAL SERVICES LLC
TSDF Address:	1550 BALMER RD
TSDF City,St,Zip:	MODEL CITY, NY 14107
TSDF Country:	USA
TSDF Telephone:	Not reported
Transport Date:	10/12/2000
Transporter EPA ID:	CTD021816889
Transporter Name:	UNITED OIL RECOVERY DBA ADV LIQ REC
Transporter Country:	USA
Transporter Phone:	Not reported
Trans 2 Date:	Not reported
Trans 2 EPA ID:	Not reported
Trans 2 Name:	Not reported
Trans 2 Address:	Not reported
Trans 2 City,St,Zip:	CT
Trans 2 Country:	USA
Trans 2 Phone:	Not reported
EPA ID:	CTD001157974
Generator Phone:	2032354474
Generator Mailing Addr:	290 PRATT ST
Generator Mailing Town:	MERIDEN
Generator Mailing State:	CT
Generator Mailing Zip:	06450
Generator Mailing Country:	USA
Special Handling:	Not reported
Discrepancies:	Yes
Date Shipped:	10/12/2000
Date Received:	10/13/2000
Last modified date:	04/27/2004
Last modified by:	IG
Comments:	Not reported

CUMMINGS G R (Continued) **S109723267**

Waste:

Manifest No:	CTF0648782
Year:	1997
Waste Occurence:	1
UNNA:	3264
Hazard Class:	8
US Dot Description:	corrosive liquid acidic, inorganic nos
No of Containers:	001
Container Type:	DF
Quantity:	5
Weight/Volume:	G
Additional Description:	Not reported
Handling Code:	Not reported
Date Record Was Last Modified:	2004-04-26 00:00:00
DEO Who Last Modified Record:	IG

Manifest No:	CTF0648782
Year:	1997
Waste Occurence:	2
UNNA:	1993
Hazard Class:	3
US Dot Description:	FLAMMABLE LIQUID N.O.S.
No of Containers:	001
Container Type:	DF
Quantity:	5
Weight/Volume:	G
Additional Description:	Not reported
Handling Code:	Not reported
Date Record Was Last Modified:	2004-04-26 00:00:00
DEO Who Last Modified Record:	IG

Manifest No:	CTF0648782
Year:	1997
Waste Occurence:	3
UNNA:	3262
Hazard Class:	8
US Dot Description:	CORROSIVE SOLID NOS, INORGANIC
No of Containers:	001
Container Type:	DM
Quantity:	55
Weight/Volume:	G
Additional Description:	Not reported
Handling Code:	Not reported
Date Record Was Last Modified:	2004-04-26 00:00:00
DEO Who Last Modified Record:	IG

Manifest No:	CTF0648782
Year:	1997
Waste Occurence:	4
UNNA:	3266
Hazard Class:	8
US Dot Description:	corrosive liquid basic, inorganic nos
No of Containers:	001
Container Type:	DF
Quantity:	5
Weight/Volume:	G
Additional Description:	Not reported

CUMMINGS G R (Continued) **S109723267**

Handling Code: Not reported
Date Record Was Last Modified: 2004-04-26 00:00:00
DEO Who Last Modified Record: IG

Waste CD:
Manifest No: CTF0648782
Year: 1997
Waste Occurence: 1
EPA Waste Code: D002
Recycled Waste?: False
Date Record Was Last Modified: 2004-04-26 00:00:00
DEO Who Last Modified Record: IG

Manifest No: CTF0648782
Year: 1997
Waste Occurence: 2
EPA Waste Code: D003
Recycled Waste?: False
Date Record Was Last Modified: 2004-04-26 00:00:00
DEO Who Last Modified Record: IG

Manifest No: CTF0648782
Year: 1997
Waste Occurence: 3
EPA Waste Code: D004
Recycled Waste?: False
Date Record Was Last Modified: 2004-04-26 00:00:00
DEO Who Last Modified Record: IG

Manifest No: CTF0648782
Year: 1997
Waste Occurence: 4
EPA Waste Code: D002
Recycled Waste?: False
Date Record Was Last Modified: 2004-04-26 00:00:00
DEO Who Last Modified Record: IG

Detail:
Year: 1997
Manifest ID: CTF0648782
TSDF EPA ID: RID040098352
TSDF Name: NORTHLAND ENV
TSDF Address: 275 ALLENS AVE
TSDF City,St,Zip: PROVIDENCE, RI 02905
TSDF Country: USA
TSDF Telephone: Not reported
Transport Date: Not reported
Transporter EPA ID: CTD021816889
Transporter Name: UNITED OIL RECOVERY DBA ADV LIQ REC
Transporter Country: USA
Transporter Phone: Not reported
Trans 2 Date: Not reported
Trans 2 EPA ID: Not reported
Trans 2 Name: Not reported
Trans 2 Address: Not reported
Trans 2 City,St,Zip: CT

CUMMINGS G R (Continued) **S109723267**

Trans 2 Country:	USA
Trans 2 Phone:	Not reported
EPA ID:	CTP000020866
Generator Phone:	Not reported
Generator Mailing Addr:	290 PRATT ST
Generator Mailing Town:	MERIDEN
Generator Mailing State:	CT
Generator Mailing Zip:	Not reported
Generator Mailing Country:	USA
Special Handling:	Not reported
Discrepancies:	Not reported
Date Shipped:	12/23/1997
Date Received:	Not reported
Last modified date:	04/26/2004
Last modified by:	IG
Comments:	Not reported

Waste:

Manifest No:	INA1016402
Year:	1995
Waste Occurence:	1
UNNA:	2031
Hazard Class:	8
US Dot Description:	WASTE NITRIC ACID
No of Containers:	006
Container Type:	DF
Quantity:	330
Weight/Volume:	G
Additional Description:	Not reported
Handling Code:	Not reported
Date Record Was Last Modified:	2004-04-26 00:00:00
DEO Who Last Modified Record:	IG

Waste CD:

Manifest No:	INA1016402
Year:	1995
Waste Occurence:	1
EPA Waste Code:	D002
Recycled Waste?:	False
Date Record Was Last Modified:	2004-04-26 00:00:00
DEO Who Last Modified Record:	IG

Detail:

Year:	1995
Manifest ID:	INA1016402
TSDF EPA ID:	IND093219012
TSDF Name:	HERITAGE ENVIRONMENTAL SERVICE
TSDF Address:	7901 WEST MORRIS ST
TSDF City,St,Zip:	INDIANAPOLIS, IN 46231
TSDF Country:	USA
TSDF Telephone:	Not reported
Transport Date:	09/05/1995
Transporter EPA ID:	MAD019371079
Transporter Name:	GENERAL CHEMICAL CORP
Transporter Country:	USA

CUMMINGS G R (Continued) **S109723267**

Transporter Phone:	Not reported
Trans 2 Date:	Not reported
Trans 2 EPA ID:	Not reported
Trans 2 Name:	Not reported
Trans 2 Address:	Not reported
Trans 2 City,St,Zip:	CT
Trans 2 Country:	USA
Trans 2 Phone:	Not reported
EPA ID:	CTP000010146
Generator Phone:	Not reported
Generator Mailing Addr:	290 PRATT ST
Generator Mailing Town:	MERIDEN
Generator Mailing State:	Not reported
Generator Mailing Zip:	Not reported
Generator Mailing Country:	USA
Special Handling:	Not reported
Discrepancies:	Not reported
Date Shipped:	09/05/1995
Date Received:	Not reported
Last modified date:	04/26/2004
Last modified by:	IG
Comments:	Not reported

Waste:

Manifest No:	PAB5733210
Year:	1989
Waste Occurence:	1
UNNA:	9189
Hazard Class:	ORM-E
US Dot Description:	HAZARDOUS WASTE SOLID, NOS
No of Containers:	019
Container Type:	DM
Quantity:	9500
Weight/Volume:	P
Additional Description:	Y
Handling Code:	S01
Date Record Was Last Modified:	2004-04-27 00:00:00
DEO Who Last Modified Record:	IG

Manifest No:	PAB5733210
Year:	1989
Waste Occurence:	2
UNNA:	1993
Hazard Class:	FLAMMABLE
US Dot Description:	WASTE FLAMMABLE LIQUID, NOS
No of Containers:	003
Container Type:	DM
Quantity:	165
Weight/Volume:	G
Additional Description:	Y
Handling Code:	S01
Date Record Was Last Modified:	2004-04-27 00:00:00
DEO Who Last Modified Record:	IG

Manifest No:	PAB5733210
Year:	1989

CUMMINGS G R (Continued) **S109723267**

Waste Occurence:	3
UNNA:	1993
Hazard Class:	FLAMMABLE
US Dot Description:	WASTE FLAMMABLE LIQUID
No of Containers:	003
Container Type:	DM
Quantity:	165
Weight/Volume:	G
Additional Description:	Y
Handling Code:	S01
Date Record Was Last Modified:	2004-04-27 00:00:00
DEO Who Last Modified Record:	IG

Waste CD:

Manifest No:	PAB5733210
Year:	1989
Waste Occurence:	1
EPA Waste Code:	F003
Recycled Waste?:	False
Date Record Was Last Modified:	2004-04-27 00:00:00
DEO Who Last Modified Record:	IG

Manifest No:	PAB5733210
Year:	1989
Waste Occurence:	2
EPA Waste Code:	F005
Recycled Waste?:	False
Date Record Was Last Modified:	2004-04-27 00:00:00
DEO Who Last Modified Record:	IG

Manifest No:	PAB5733210
Year:	1989
Waste Occurence:	3
EPA Waste Code:	F003
Recycled Waste?:	False
Date Record Was Last Modified:	2004-04-27 00:00:00
DEO Who Last Modified Record:	IG

Detail:

Year:	1989
Manifest ID:	PAB5733210
TSDF EPA ID:	PAD085690592
TSDF Name:	WASTE CONVERSION
TSDF Address:	2869 SANDSTONE DR
TSDF City,St,Zip:	HATSFIELD, PA 19440
TSDF Country:	USA
TSDF Telephone:	Not reported
Transport Date:	04/17/1989
Transporter EPA ID:	PAD085690592
Transporter Name:	WASTE CONVERSION
Transporter Country:	USA
Transporter Phone:	Not reported
Trans 2 Date:	Not reported
Trans 2 EPA ID:	Not reported
Trans 2 Name:	Not reported
Trans 2 Address:	Not reported

CUMMINGS G R (Continued) **S109723267**

Trans 2 City,St,Zip:	CT
Trans 2 Country:	USA
Trans 2 Phone:	Not reported
EPA ID:	CTP000008404
Generator Phone:	2036348168
Generator Mailing Addr:	290 PRATT ST
Generator Mailing Town:	MERIDEN
Generator Mailing State:	CT
Generator Mailing Zip:	06450
Generator Mailing Country:	USA
Special Handling:	Yes
Discrepancies:	Yes
Date Shipped:	04/17/1989
Date Received:	04/17/1989
Last modified date:	04/27/2004
Last modified by:	IG
Comments:	Not reported

Waste:

Manifest No:	MAA016508
Year:	1985
Waste Occurence:	1
UNNA:	2831
Hazard Class:	ORM-A
US Dot Description:	WASTE TRICHLOROETHANE
No of Containers:	004
Container Type:	DM
Quantity:	145
Weight/Volume:	G
Additional Description:	N
Handling Code:	T63
Date Record Was Last Modified:	2004-04-27 00:00:00
DEO Who Last Modified Record:	IG

Waste CD:

Manifest No:	MAA016508
Year:	1985
Waste Occurence:	1
EPA Waste Code:	F001
Recycled Waste?:	False
Date Record Was Last Modified:	2004-04-27 00:00:00
DEO Who Last Modified Record:	IG

Detail:

Year:	1985
Manifest ID:	MAA016508
TSDF EPA ID:	MAD001114214
TSDF Name:	HAMPDEN COLOR & CHEMICAL COMPANY
TSDF Address:	126 MEMORIAL DR SPRINGFIELD
TSDF City,St,Zip:	MA
TSDF Country:	USA
TSDF Telephone:	Not reported
Transport Date:	02/04/1985
Transporter EPA ID:	MAD001114214
Transporter Name:	HAMPDEN COLOR & CHEMICAL COMPANY,

CUMMINGS G R (Continued) **S109723267**

Transporter Country:	USA
Transporter Phone:	Not reported
Trans 2 Date:	Not reported
Trans 2 EPA ID:	Not reported
Trans 2 Name:	Not reported
Trans 2 Address:	Not reported
Trans 2 City,St,Zip:	CT
Trans 2 Country:	USA
Trans 2 Phone:	Not reported
EPA ID:	CTD001147669
Generator Phone:	2032356365
Generator Mailing Addr:	290 PRATT ST
Generator Mailing Town:	MERIDEN
Generator Mailing State:	CT
Generator Mailing Zip:	06450
Generator Mailing Country:	USA
Special Handling:	No
Discrepancies:	Yes
Date Shipped:	02/04/1985
Date Received:	02/05/1985
Last modified date:	04/27/2004
Last modified by:	IG
Comments:	Not reported

R121 **EDR US Hist Auto Stat** **1015391980**
East **290 PRATT ST** **N/A**
1/8-1/4 **MERIDEN, CT 06450**
0.220 mi.
1161 ft. **Site 17 of 20 in cluster R**

Relative:
Higher

Actual:
146 ft.

EDR Historical Auto Stations:

Name:	TOILET REPAIR CO
Year:	2004
Address:	290 PRATT ST

R122 **IMMUNE RESPONSE CORP** **CT MANIFEST** **S109745405**
East **290 PRATT ST** **N/A**
1/8-1/4 **MERIDEN, CT 06450**
0.220 mi.
1161 ft. **Site 18 of 20 in cluster R**

Relative:
Higher

Actual:
146 ft.

CT MANIFEST:

Waste:

Manifest No:	CTF0366880
Year:	1994
Waste Occurence:	1
UNNA:	1717
Hazard Class:	3
US Dot Description:	WASTE ACETYL CHLORIDE
No of Containers:	001
Container Type:	DF
Quantity:	2
Weight/Volume:	P
Additional Description:	Y
Handling Code:	T07

IMMUNE RESPONSE CORP (Continued) **S109745405**

Date Record Was Last Modified: 2004-04-26 00:00:00
DEO Who Last Modified Record: IG

Manifest No: CTF0366880
Year: 1994
Waste Occurence: 2
UNNA: 1744
Hazard Class: 8
US Dot Description: WASTE BROMINE POISON BY INHALATION
No of Containers: 001
Container Type: CF
Quantity: 1
Weight/Volume: P
Additional Description: Y
Handling Code: Not reported
Date Record Was Last Modified: 2004-04-26 00:00:00
DEO Who Last Modified Record: IG

Waste CD:
Manifest No: CTF0366880
Year: 1994
Waste Occurence: 1
EPA Waste Code: U006
Recycled Waste?: False
Date Record Was Last Modified: 2004-04-26 00:00:00
DEO Who Last Modified Record: IG

Manifest No: CTF0366880
Year: 1994
Waste Occurence: 2
EPA Waste Code: D002
Recycled Waste?: False
Date Record Was Last Modified: 2004-04-26 00:00:00
DEO Who Last Modified Record: IG

Detail:
Year: 1994
Manifest ID: CTF0366880
TSDF EPA ID: CTD000604488
TSDF Name: CLEAN HARBORS OF CONNECTICUT INC
TSDF Address: 51 BRODERICK RD
TSDF City,St,Zip: BRISTOL, CT 06010
TSDF Country: USA
TSDF Telephone: Not reported
Transport Date: 10/25/1994
Transporter EPA ID: MAD039322250
Transporter Name: CLEAN HARBOR ENVIRONMETAL SERVICES
Transporter Country: USA
Transporter Phone: Not reported
Trans 2 Date: Not reported
Trans 2 EPA ID: Not reported
Trans 2 Name: Not reported
Trans 2 Address: Not reported
Trans 2 City,St,Zip: CT
Trans 2 Country: USA
Trans 2 Phone: Not reported

IMMUNE RESPONSE CORP (Continued) **S109745405**

EPA ID:	CTP000017015
Generator Phone:	2032355600
Generator Mailing Addr:	290 PRATT ST
Generator Mailing Town:	MERIDEN
Generator Mailing State:	CT
Generator Mailing Zip:	06450
Generator Mailing Country:	USA
Special Handling:	Yes
Discrepancies:	No
Date Shipped:	10/25/1994
Date Received:	10/26/1994
Last modified date:	04/26/2004
Last modified by:	IG
Comments:	Not reported

R123 **SCALES AIRCOMPRESSOR** **CT MANIFEST** **S109752517**
East **290 PRATT ST** **N/A**
1/8-1/4 **MERIDEN, CT 06450**
0.220 mi.
1161 ft. **Site 19 of 20 in cluster R**

Relative:
Higher

Actual:
146 ft.

CT MANIFEST:

Waste:

Manifest No:	CTF0811868
Year:	2001
Waste Occurence:	1
UNNA:	1993
Hazard Class:	4
US Dot Description:	COMBUSTIBLE LIQUID N.O.S.(NA)
No of Containers:	001
Container Type:	TT
Quantity:	300
Weight/Volume:	G
Additional Description:	Not reported
Handling Code:	Not reported
Date Record Was Last Modified:	2004-04-27 00:00:00
DEO Who Last Modified Record:	IG

Waste CD:

Manifest No:	CTF0811868
Year:	2001
Waste Occurence:	1
EPA Waste Code:	D039
Recycled Waste?:	False
Date Record Was Last Modified:	2004-04-27 00:00:00
DEO Who Last Modified Record:	IG

Detail:

Year:	2001
Manifest ID:	CTF0811868
TSDF EPA ID:	CTD021816889
TSDF Name:	UNITED OIL RECOVERY INC
TSDF Address:	136 GRACEY AVE
TSDF City,St,Zip:	MERIDEN, CT 06450
TSDF Country:	USA

SCALES AIRCOMPRESSOR (Continued) **S109752517**

TSDF Telephone:	Not reported
Transport Date:	12/28/2001
Transporter EPA ID:	CTD018844050
Transporter Name:	CT WASTE OIL INC
Transporter Country:	USA
Transporter Phone:	Not reported
Trans 2 Date:	Not reported
Trans 2 EPA ID:	Not reported
Trans 2 Name:	Not reported
Trans 2 Address:	Not reported
Trans 2 City,St,Zip:	CT
Trans 2 Country:	USA
Trans 2 Phone:	Not reported
EPA ID:	CTP000026297
Generator Phone:	Not reported
Generator Mailing Addr:	290 PRATT ST
Generator Mailing Town:	MERIDEN
Generator Mailing State:	CT
Generator Mailing Zip:	06450
Generator Mailing Country:	USA
Special Handling:	Not reported
Discrepancies:	Yes
Date Shipped:	12/28/2001
Date Received:	12/28/2001
Last modified date:	04/27/2004
Last modified by:	IG
Comments:	Not reported

R124 **IMMUNE RESPONSE CORP TARGETECH INC** **CT MANIFEST** **S109744453**
East **290 PRATT ST** **N/A**
1/8-1/4 **MERIDEN, CT 06450**
0.220 mi.
1161 ft. **Site 20 of 20 in cluster R**

Relative:
Higher

Actual:
146 ft.

CT MANIFEST:

Waste:

Manifest No:	MAH397884
Year:	1993
Waste Occurence:	1
UNNA:	1993
Hazard Class:	FLAMMABLE
US Dot Description:	WASTE FLAMMABLE LIQUID
No of Containers:	003
Container Type:	DF
Quantity:	12
Weight/Volume:	G
Additional Description:	Y
Handling Code:	S01
Date Record Was Last Modified:	2004-04-27 00:00:00
DEO Who Last Modified Record:	IG

Manifest No:	MAH397884
Year:	1993
Waste Occurence:	2
UNNA:	1992
Hazard Class:	POISONOUS

IMMUNE RESPONSE CORP TARGETECH INC (Continued) **S109744453**

US Dot Description:	WASTE FLAMMABLE LIQUID
No of Containers:	002
Container Type:	DM
Quantity:	21
Weight/Volume:	G
Additional Description:	Y
Handling Code:	S01
Date Record Was Last Modified:	2004-04-27 00:00:00
DEO Who Last Modified Record:	IG

Manifest No:	MAH397884
Year:	1993
Waste Occurence:	3
UNNA:	2810
Hazard Class:	POISONOUS
US Dot Description:	WASTE POISONOUS LIQUID
No of Containers:	001
Container Type:	DF
Quantity:	2
Weight/Volume:	G
Additional Description:	Y
Handling Code:	S01
Date Record Was Last Modified:	2004-04-27 00:00:00
DEO Who Last Modified Record:	IG

Waste CD:

Manifest No:	MAH397884
Year:	1993
Waste Occurence:	1
EPA Waste Code:	D001
Recycled Waste?:	False
Date Record Was Last Modified:	2004-04-27 00:00:00
DEO Who Last Modified Record:	IG

Manifest No:	MAH397884
Year:	1993
Waste Occurence:	2
EPA Waste Code:	D001
Recycled Waste?:	False
Date Record Was Last Modified:	2004-04-27 00:00:00
DEO Who Last Modified Record:	IG

Manifest No:	MAH397884
Year:	1993
Waste Occurence:	3
EPA Waste Code:	U188
Recycled Waste?:	False
Date Record Was Last Modified:	2004-04-27 00:00:00
DEO Who Last Modified Record:	IG

Detail:

Year:	1993
Manifest ID:	MAH397884
TSDF EPA ID:	MAD980523203
TSDF Name:	CLEAN HARBORS OF NATICK INC
TSDF Address:	10 MERCER RD

IMMUNE RESPONSE CORP TARGETECH INC (Continued) **S109744453**

TSDF City,St,Zip:	NATICK, MA 01760
TSDF Country:	USA
TSDF Telephone:	Not reported
Transport Date:	10/14/1993
Transporter EPA ID:	MAD039322250
Transporter Name:	CLEAN HARBORS ENVIRONMENTAL SERVICES INC
Transporter Country:	USA
Transporter Phone:	Not reported
Trans 2 Date:	Not reported
Trans 2 EPA ID:	Not reported
Trans 2 Name:	Not reported
Trans 2 Address:	Not reported
Trans 2 City,St,Zip:	CT
Trans 2 Country:	USA
Trans 2 Phone:	Not reported
EPA ID:	CTP000015910
Generator Phone:	2032355600
Generator Mailing Addr:	290 PRATT ST
Generator Mailing Town:	MERIDEN
Generator Mailing State:	CT
Generator Mailing Zip:	06450
Generator Mailing Country:	USA
Special Handling:	Yes
Discrepancies:	No
Date Shipped:	10/14/1993
Date Received:	10/15/1993
Last modified date:	04/27/2004
Last modified by:	IG
Comments:	Not reported

U125
North
1/8-1/4
0.220 mi.
1164 ft.

294 COLONY RD
MERIDEN, CT

Site 2 of 5 in cluster U

CT LUST **S101818386**
CT MANIFEST **N/A**
CT SPILLS
CT ENF
CT NPDES

Relative:
Higher

Actual:
161 ft.

LUST:

LUST Id:	0
UST Facility Id:	7203
LUST Case Id:	60023
Lust Status:	Cleanup Initiated
Processing Status:	Not reported
EPA Reportable:	False
Motor Fuel:	False
Diesel:	False
Gasoline:	False
Other:	False
Other Release:	Not reported
No Release:	False
Leak:	False
Tank:	False
Piping:	False
Overfill:	False
Removal:	False
Incident Date:	1994-06-01 00:00:00
Entry Date:	2011-08-16 00:00:00
Site Case Id:	0

(Continued) **S101818386**

UST Site Id:	568
Cost Recovery Spill Case #:	0
Old SITS Number:	0
Case Log Id:	0
Monthly Report Id:	0
UST Owner Id:	6595
LUST Owner Id:	Not reported
UST Event Id:	0
Contact Info:	Not reported
Contact EMail:	Not reported
Site Contact City,St,Zip:	UNKNOWN
2nd Contact:	Not reported
2nd Contact EMail:	Not reported
2nd Contact Address:	Not reported
2nd Contact City,St,Zip:	UNKNOWN
2nd Contact Address 2:	Not reported
2nd Contact City 2:	Not reported
2nd Contact Phone Number:	Not reported
2nd Contact Fax Number:	Not reported
2nd Contact Type:	Not reported
Facility City Num:	80
Site Contact:	Not reported
Site Contact Address:	Not reported
Site Contact Add 2:	Not reported
Site Contact City 2:	Not reported
Site Contact Phone:	Not reported
Site Contact Fax:	Not reported
Site Contact Type:	Not reported
Department Contact 1:	Not reported
Department Contact 2:	Not reported
Referral Source:	Not reported
Offsite Source:	False
Date Referred:	Not reported
Emergency:	False
Private Heating Fuel:	False
Commercial Heating Fuel:	False
Commercial HF < 2100 Gal.:	False
Commercial HF > 2100 Gal.:	False
Commercial HF - Size Unk:	False
No LUST Site:	False
Cost Recvry Prgm Candidate:	False
OCSRD Complete:	False
Follow Up Flag:	False
Alternate Water Supply:	False
Relocation:	False
Responsible Party:	False
Responsible EMail:	Not reported
Resp Party Name:	Not reported
Resp Party Address:	Not reported
Resp Party City,St,Zip:	Not reported
Resp Party Town Number:	UNKNOWN
Resp Party Phone:	Not reported
Resp Party Fax:	Not reported
Resp Party Name 2:	Not reported
Resp Party Address 2:	Not reported
Resp Party Phone 2:	Not reported
Investigator Id:	0

(Continued) **S101818386**

Follow Update:	Not reported
Area Lextent:	Not reported
Annual Precipitation:	Not reported
Affected Population:	Not reported
Population Setting:	Not reported
Ground Water Direction:	Not reported
Ground Water Gradient:	Not reported
Hydro Basin:	Not reported
Drastic:	Not reported
Geo Setting:	Not reported
Ground Water Classification:	GB
Receptor:	Not reported
Ground Water Flow Direction:	Not reported
Ground Water Depth:	Not reported
Areas Of Concern:	Not reported
Free Product Inches:	0
Fund Date:	Not reported
Fund Planned:	No
Fund Obligated:	No
Fund Outlayed:	No
Fund Judgment:	No
Fund Recovered:	No
Cellar Borings:	False
Install Micro Wells:	False
Ground Water Sample:	False
Soil Sample:	False
Soil Gas:	False
Site Inspect:	False
Soil Excavate:	False
Geo Probe:	False
Survey:	False
Potable Well Sample:	False
Sample MWS:	False
Ground Water Gauging:	False
Soil Venting:	False
Active:	True
NOV Action:	None
NOV Issued:	Not reported
NOV Due:	Not reported
NOV Received:	Not reported
NOV Closed:	Not reported
NOV Disc Date:	Not reported
NOV Issued Date:	Not reported
NOV Compliance Sched:	Not reported
NOV Admin Order:	Not reported
NOV Referred To Ag:	Not reported
Stop All NOV Actions:	False
Release Invest Rpt:	False
DEP App Letter 1:	False
Correct Action Plan:	False
DEP App Letter 2:	False
Rem Sys Install:	False
Rem Sys Install Date:	Not reported
Closure Date:	Not reported
Rem Sys Monitoring Rpt:	False
Qrtly Gwater Mon Rpts:	False
Closure Req Rpt:	False

(Continued) **S101818386**

DEP Closure Letter:	False
Referred To:	Not reported
No Wells:	0
Lph Wells:	0
User Stamp:	allison forrest/ForrestA
Date Stamp:	2013-06-14 00:00:00
Correspondence:	Not reported
Environmental Impact:	Not reported
FollowUp:	Not reported
GW Comments:	Not reported
Location Desc:	Not reported
NOV Comments:	Not reported
Release Desc:	Not reported
Running Comments:	UST Enforcement Files and Cleanup Fund Files
Work Performed:	Not reported

CT MANIFEST:

Waste:

Manifest No:	CTF0093019
Year:	1991
Waste Occurence:	1
UNNA:	9189
Hazard Class:	ORM-E
US Dot Description:	HAZARDOUS WASTE SOLID, NOS
No of Containers:	001
Container Type:	CM
Quantity:	30
Weight/Volume:	Y
Additional Description:	Y
Handling Code:	D81
Date Record Was Last Modified:	2004-04-27 00:00:00
DEO Who Last Modified Record:	IG

Waste CD:

Manifest No:	CTF0093019
Year:	1991
Waste Occurence:	1
EPA Waste Code:	D009
Recycled Waste?:	False
Date Record Was Last Modified:	2004-04-27 00:00:00
DEO Who Last Modified Record:	IG

Detail:

Year:	1991
Manifest ID:	CTF0093019
TSDF EPA ID:	CTD089631956
TSDF Name:	EAST COAST ENVIRONMENTAL SVS CORP
TSDF Address:	454 QUINNIPIAC AVE
TSDF City,St,Zip:	NEW HAVEN, CT 06513
TSDF Country:	USA
TSDF Telephone:	Not reported
Transport Date:	08/07/1991
Transporter EPA ID:	CTD983872748
Transporter Name:	SEALAND ENVAL SVS INC
Transporter Country:	USA

(Continued) **S101818386**

Transporter Phone:	Not reported
Trans 2 Date:	Not reported
Trans 2 EPA ID:	Not reported
Trans 2 Name:	Not reported
Trans 2 Address:	Not reported
Trans 2 City,St,Zip:	CT
Trans 2 Country:	USA
Trans 2 Phone:	Not reported
EPA ID:	CTP000012461
Generator Phone:	2032386540
Generator Mailing Addr:	294 COLONY ST
Generator Mailing Town:	MERIDEN
Generator Mailing State:	CT
Generator Mailing Zip:	06450
Generator Mailing Country:	USA
Special Handling:	Yes
Discrepancies:	No
Date Shipped:	08/07/1991
Date Received:	08/07/1991
Last modified date:	04/27/2004
Last modified by:	IG
Comments:	Not reported

SPILLS:

Year of Database:	1991
Case Number:	627
Who Took Spill:	ALEXANDER
Assigned To:	Not reported
Report Date:	02/21/1991
Report Time:	14
Date Release:	Not reported
Time Responded:	Not reported
Reported By:	HENRY RENFEW
Phone:	Not reported
Representing:	Not reported
Terminated:	Y
Recovd (Total):	0
Total (Water):	.
Facility Status:	Not reported
Continuous Spill:	Not reported
Released Substance:	Not reported
Qty:	0 (Gallons)
Emergency Measure:	Not reported
Water Body:	Not reported
Discharger:	Not reported
Telephone:	Not reported
Responsible Party:	Not reported
RP Address 1:	Not reported
RP City,St,Zip:	Not reported
Historic:	Not reported
Waterbody:	Not reported
Time Stamp:	Not reported
Sr Inspector:	Not reported
At Inspctor:	Not reported
User Stamp:	Not reported
Comments:	Not reported

(Continued) **S101818386**

Year of Database: 1991
Town of Spill: MERIDEN
Case Number: 627
OCSRD Inspector: NR
Spill Date: 02/21/91
Spill Time: Not reported
Report Date: 02/21/91
Report Time: 14: 57
Reported By: HENRY RENFEW
Representing: STATE POLICE
Work Telephone: 203- 238- 6046
Home Telephone: Not reported
Telephone Pole#: .
Incident Type: CHEMICAL
Substance: AMMONIA PER CHLOR HEXCHLOROTHANE
Quantity: 0 Gallon(s)
Concentration: .
Action Desc: Not reported
On Going: Not reported
Continuous Spill: Not reported
Release Status: Terminated, Contained
Misc Info: STATE POLICE BURNED OFF
Water Body: Not reported
Other Media: Not reported
Release Area: Not reported
Total (Water): .
Recovd (Water): .
Recovd (Total): 0
Polluter Name: FORENSIC LABS
Polluted Address: 294 COLONY RD
Polluted City,St,Zip: MERIDEN, CT 6450
Polluter Phone: .- .- .
Polluter Responisbility: Polluter accepts financial reponsibility
Unknown Responsibility: Not reported
Unknown Polluter: Not reported
Cleanup Action: NONE REQUIRED
Dun and Bradst#: Not reported
UST Unit: Not reported
Agency Notified: Local Fire Marshal
State Agency: Not reported
Notify Date: .
Notify Time: Not reported
Other Agency: Not reported
Notify Other: Not reported
Notify Status: Not reported
Class1: Other
Other Class: SAMPLE
Cause1: Unknown
Other Cause: Not reported
Actions1: Other
Other Actions: BURNED OFF
Cleanup Contractor: Not reported
Contractor Name: Not reported
Did DEP Hire Contractor: Not reported
Date Contractor Hired: .
When Contractor Requested: Not reported
When Contractor Arrived: Not reported

(Continued) **S101818386**

Who Took Spill:	ALEXANDER
Badge # of Who Recieved Spill:	913
Who Assigned Spill:	NR
Badge # of Who Assigned Spill:	.
Date Assigned:	.
Assigned Time:	Not reported
Spill Status:	Closed
Case 1136:	Not reported
Federal 311K:	.
Case #1:	Not reported
Case #2:	.
Cost Recovery:	.
Property Owner:	Not reported
Property Other:	.
Property Name:	Not reported
Property Addr:	Not reported
Property CSZ:	.
Polluter:	Not reported
Owner:	Not reported
Operator:	Not reported
Vehicle Make:	Not reported
Vehicle Model:	Not reported
Truck Reg:	Not reported
Trail Reg:	Not reported
Additional Info:	Not reported
Updated:	Not reported
Update Date:	.

ENFORCEMENT:

Enforcement Action ID:	NOVUST-GP13-0016
Enforcement Type Code:	Notice Of Violation
Program Id:	Not reported
Enforcement Action Date:	4/16/2013
Penalty Amount:	$0.00
Sep Amt:	Not reported
Bureau Name:	Materials Management & Compliance Assurance
Program:	Underground Storage Tank Enforcement
Status:	Active
Date of Discovery:	2013-04-16 00:00:00
Resolution Date:	Not reported
Resolution Type:	None
Staff:	gpurple
ENF Action Comment:	The annual tightness test documentation was not available for the piping. . The Departments inspector has determined that there is liquid or evidence of liquid accumulating in sump.. The passing annual line leak detector test documentation was not mainta
Number Violations:	6
Civil Penalty:	Not reported
SEP Description:	Not reported
Associated EIs:	Underground Storage Tank Notification (80-7203)
Client Affiliation Type:	Respondent
Affiliation Name:	Not reported
Affiliation Address Line1:	Not reported
Affiliation Address Line2:	Not reported
Affiliation City/State/Zip:	Not reported
Contact Title:	Not reported
Contact Name:	Not reported

(Continued) **S101818386**

Contact EMail: Not reported

NPDES:

Town Id:	80
Company Name:	CT DEPT OF PUBLIC SAFETY-FORENSICS
Permit Number:	SP0002238
Permit Issued Date:	Not reported
Permit Expiration Date:	Not reported
Application Received Date:	06/29/1994
Affiliation Type:	Not reported
Permit EI Type:	Not reported
App Id:	Not reported
Site Address Description:	Not reported
Site Address Line 2:	Not reported
Permit Description:	Not reported
Status:	Not reported
Affiliate Address Line 1:	Not reported
Affiliate Address Line 2:	Not reported
Affiliate City/State/Zip:	Not reported
Contact Name:	Not reported
Contact Title:	Not reported
Contact EMail:	Not reported

Town Id:	80
Company Name:	CT DEPT OF PUBLIC SAFETY-FORENSICS
Permit Number:	GPH000349
Permit Issued Date:	08/17/1995
Permit Expiration Date:	08/17/2005
Application Received Date:	11/01/1994
Affiliation Type:	Not reported
Permit EI Type:	Not reported
App Id:	Not reported
Site Address Description:	Not reported
Site Address Line 2:	Not reported
Permit Description:	Not reported
Status:	Not reported
Affiliate Address Line 1:	Not reported
Affiliate Address Line 2:	Not reported
Affiliate City/State/Zip:	Not reported
Contact Name:	Not reported
Contact Title:	Not reported
Contact EMail:	Not reported

U126 **CT STATE OF POLICE** **CT MANIFEST** **S109754393**
North **294 COLONY ST** **N/A**
1/8-1/4 **MERIDEN, CT 06451**
0.220 mi.
1164 ft. **Site 3 of 5 in cluster U**

Relative:
Higher

Actual:
161 ft.

CT MANIFEST:

Waste:

Manifest No:	maq645944
Year:	2005
Waste Occurence:	1
UNNA:	3077
Hazard Class:	9
US Dot Description:	HAZARDOUS WASTE, SOLID, N.O.S.

CT STATE OF POLICE (Continued) **S109754393**

No of Containers:	1
Container Type:	CF
Quantity:	200
Weight/Volume:	P
Additional Description:	Not reported
Handling Code:	Not reported
Date Record Was Last Modified:	2007-03-21 00:00:00
DEO Who Last Modified Record:	CYF

Waste CD:

Manifest No:	maq645944
Year:	2005
Waste Occurence:	1
EPA Waste Code:	D008
Recycled Waste?:	False
Date Record Was Last Modified:	2007-03-21 00:00:00
DEO Who Last Modified Record:	CYF

Detail:

Year:	2005
Manifest ID:	maq645944
TSDF EPA ID:	MAD047075734
TSDF Name:	JONES ENVIRONMENTAL SERVICES NE INC
TSDF Address:	263 HOWARD ST
TSDF City,St,Zip:	LOWELL, MA 01852-
TSDF Country:	USA
TSDF Telephone:	(978)453-7772
Transport Date:	06/27/2005
Transporter EPA ID:	MAR000008425
Transporter Name:	NORTH COUNTRY ENVIRONMENTAL SERVICES, INC.
Transporter Country:	USA
Transporter Phone:	(508)634-9800
Trans 2 Date:	Not reported
Trans 2 EPA ID:	Not reported
Trans 2 Name:	Not reported
Trans 2 Address:	Not reported
Trans 2 City,St,Zip:	CT
Trans 2 Country:	USA
Trans 2 Phone:	Not reported
EPA ID:	CTP000028754
Generator Phone:	(203)238-6540
Generator Mailing Addr:	294 COLONY ST
Generator Mailing Town:	MERIDEN
Generator Mailing State:	CT
Generator Mailing Zip:	06451-
Generator Mailing Country:	USA
Special Handling:	Not reported
Discrepancies:	Not reported
Date Shipped:	06/27/2005
Date Received:	06/27/2005
Last modified date:	06/26/2007
Last modified by:	JEB
Comments:	Not reported

U127 **CONN DEPT OF PUBLIC SAFETY** **CT UST** **U002175334**
North **294 COLONY ST** **N/A**
1/8-1/4 **MERIDEN, CT 06451**
0.220 mi.
1164 ft. **Site 4 of 5 in cluster U**

Relative:
Higher

Actual:
161 ft.

UST:

Facility Id:	80-7203
Latitude:	41.546210
Longitude:	-72.800410
Owner:	STATE OF CONNECTICUT, DEPARTMENT OF PUBLIC WORKS
Owner Address:	294 COLONY ST
Owner Address 2:	Not reported
Owner City,St,Zip:	MERIDEN, CT 064512053

Tank ID:	7203-1
Compartment ID:	7203-1
Compartment Num:	1
Alt. Tank ID:	A1
Tank Status:	**Permanently Closed**
Tank Material:	Fiberglass Reinforced Plastic
Secondary Material:	Not reported
Capacity:	10000
Substance:	Gasoline
Date Installed:	03/01/1979
Date Last Used:	03/01/1979
Closure Status:	**Tank Filled with Inert Material**
Pipe Material:	Rigid Fiberglass Reinforced Plastic
Pipe Mode Description:	Not reported
Spill Installed:	Not reported
Overfill Installed:	Not reported

Tank ID:	7203-2
Compartment ID:	7203-2
Compartment Num:	1
Alt. Tank ID:	A2
Tank Status:	**Permanently Closed**
Tank Material:	Fiberglass Reinforced Plastic
Secondary Material:	Not reported
Capacity:	10000
Substance:	Gasoline
Date Installed:	03/01/1979
Date Last Used:	03/01/1979
Closure Status:	**Tank Filled with Inert Material**
Pipe Material:	Rigid Fiberglass Reinforced Plastic
Pipe Mode Description:	Not reported
Spill Installed:	Not reported
Overfill Installed:	Not reported

Tank ID:	7203-3
Compartment ID:	7203-3
Compartment Num:	1
Alt. Tank ID:	B3
Tank Status:	**Permanently Closed**
Tank Material:	Asphalt Coated or Bare Steel
Secondary Material:	Not reported
Capacity:	15000

CONN DEPT OF PUBLIC SAFETY (Continued) **U002175334**

Substance:	Heating Oil
Date Installed:	01/01/1958
Date Last Used:	06/01/1994
Closure Status:	**Tank was Removed From Ground**
Pipe Material:	Bare or Galvonized Steel
Pipe Mode Description:	Not reported
Spill Installed:	Not reported
Overfill Installed:	Not reported

Tank ID:	7203-4
Compartment ID:	7203-4
Compartment Num:	1
Alt. Tank ID:	B3R1
Tank Status:	**Currently In Use**
Tank Material:	Fiberglass Reinforced Plastic
Secondary Material:	Not reported
Capacity:	15000
Substance:	Heating Oil
Date Installed:	08/01/1994
Date Last Used:	Not reported
Closure Status:	**Not reported**
Pipe Material:	Bare or Galvonized Steel
Pipe Mode Description:	Metallic piping isolated from soil and water
Spill Installed:	Spill Bucket
Overfill Installed:	Flapper Valve

Tank ID:	7203-5
Compartment ID:	7203-5
Compartment Num:	1
Alt. Tank ID:	C4
Tank Status:	**Permanently Closed**
Tank Material:	Asphalt Coated or Bare Steel
Secondary Material:	Not reported
Capacity:	2000
Substance:	Gasoline
Date Installed:	01/01/1950
Date Last Used:	06/01/1994
Closure Status:	**Tank was Removed From Ground**
Pipe Material:	Bare or Galvonized Steel
Pipe Mode Description:	Not reported
Spill Installed:	Not reported
Overfill Installed:	Not reported

Tank ID:	7203-6
Compartment ID:	7203-6
Compartment Num:	1
Alt. Tank ID:	A1R1
Tank Status:	**Currently In Use**
Tank Material:	Fiberglass Reinforced Plastic
Secondary Material:	Double-Walled
Capacity:	10000
Substance:	Gasoline
Date Installed:	11/01/1999
Date Last Used:	Not reported

CONN DEPT OF PUBLIC SAFETY (Continued) **U002175334**

Closure Status:	**Not reported**
Pipe Material:	Flexible Plastic
Pipe Mode Description:	Not reported
Spill Installed:	Spill Bucket
Overfill Installed:	Flapper Valve

Tank ID:	7203-7
Compartment ID:	7203-7
Compartment Num:	1
Alt. Tank ID:	B1R1
Tank Status:	**Currently In Use**
Tank Material:	Fiberglass Reinforced Plastic
Secondary Material:	Double-Walled
Capacity:	10000
Substance:	Gasoline
Date Installed:	11/01/1999
Date Last Used:	Not reported
Closure Status:	**Not reported**
Pipe Material:	Flexible Plastic
Pipe Mode Description:	Not reported
Spill Installed:	Spill Bucket
Overfill Installed:	Flapper Valve

U128 **STATE POLICE HEADQUARTERS** **CT BROWNFIELDS** **S109591349**
North **294 COLONY ST** **N/A**
1/8-1/4 **MERIDEN, CT**
0.220 mi.
1164 ft. **Site 5 of 5 in cluster U**

Relative:
Higher

Actual:
161 ft.

BROWNFIELDS 2:

Region:	2
Acreage:	20
Past Use:	State Police Headquarters
Contact Party:	CBRA

V129 **OFFICE COMPLEX** **CT CPCS** **S105457036**
SSW **95 EAST MAIN ST.** **N/A**
1/8-1/4 **MERIDEN, CT 06450**
0.222 mi.
1170 ft. **Site 2 of 3 in cluster V**

Relative:
Higher

Actual:
169 ft.

CPCS:

Site Type:	LUST
Lust Status:	LUST Completed (DEP's significant hazard definition)
PTP Form:	Not reported
Program:	Not reported
Comments:	Should Be Registered Facility
Site Type Definition:	Leaking Underground Storage Tanks Completed

V130
SSW
1/8-1/4
0.222 mi.
1170 ft.

95 EAST MAIN ST
MERIDEN, CT

Site 3 of 3 in cluster V

CT LUST **S104084058**
CT SPILLS **N/A**

Relative:
Higher

Actual:
169 ft.

LUST:

LUST Id:	2070
UST Facility Id:	Not reported
LUST Case Id:	30179
Lust Status:	Lust Completed
Processing Status:	Not reported
EPA Reportable:	False
Motor Fuel:	False
Diesel:	False
Gasoline:	False
Other:	False
Other Release:	Not reported
No Release:	False
Leak:	False
Tank:	False
Piping:	False
Overfill:	False
Removal:	False
Incident Date:	1992-11-10 00:00:00
Entry Date:	Not reported
Site Case Id:	Not reported
UST Site Id:	Not reported
Cost Recovery Spill Case #:	Not reported
Old SITS Number:	Not reported
Case Log Id:	Not reported
Monthly Report Id:	0
UST Owner Id:	Not reported
LUST Owner Id:	Not reported
UST Event Id:	2069
Contact Info:	Not reported
Contact EMail:	Not reported
Site Contact City,St,Zip:	UNKNOWN
2nd Contact:	Not reported
2nd Contact EMail:	Not reported
2nd Contact Address:	Not reported
2nd Contact City,St,Zip:	UNKNOWN
2nd Contact Address 2:	Not reported
2nd Contact City 2:	Not reported
2nd Contact Phone Number:	Not reported
2nd Contact Fax Number:	Not reported
2nd Contact Type:	Not reported
Facility City Num:	80
Site Contact:	Not reported
Site Contact Address:	Not reported
Site Contact Add 2:	Not reported
Site Contact City 2:	Not reported
Site Contact Phone:	Not reported
Site Contact Fax:	Not reported
Site Contact Type:	Not reported
Department Contact 1:	Not reported
Department Contact 2:	Not reported
Referral Source:	Not reported
Offsite Source:	False

(Continued) **S104084058**

Date Referred:	Not reported
Emergency:	False
Private Heating Fuel:	False
Commercial Heating Fuel:	True
Commercial HF < 2100 Gal.:	False
Commercial HF > 2100 Gal.:	True
Commercial HF - Size Unk:	False
No LUST Site:	False
Cost Recvry Prgm Candidate:	False
OCSRD Complete:	False
Follow Up Flag:	False
Alternate Water Supply:	False
Relocation:	False
Responsible Party:	False
Responsible EMail:	Not reported
Resp Party Name:	Not reported
Resp Party Address:	Not reported
Resp Party City,St,Zip:	Not reported
Resp Party Town Number:	UNKNOWN
Resp Party Phone:	Not reported
Resp Party Fax:	Not reported
Resp Party Name 2:	Not reported
Resp Party Address 2:	Not reported
Resp Party Phone 2:	Not reported
Investigator Id:	24
Follow Update:	Not reported
Area Lextent:	Not reported
Annual Precipitation:	Not reported
Affected Population:	Not reported
Population Setting:	Not reported
Ground Water Direction:	Not reported
Ground Water Gradient:	Not reported
Hydro Basin:	Not reported
Drastic:	Not reported
Geo Setting:	Not reported
Ground Water Classification:	Not reported
Receptor:	Not reported
Ground Water Flow Direction:	Not reported
Ground Water Depth:	Not reported
Areas Of Concern:	Not reported
Free Product Inches:	Not reported
Fund Date:	Not reported
Fund Planned:	No
Fund Obligated:	No
Fund Outlayed:	No
Fund Judgment:	No
Fund Recovered:	No
Cellar Borings:	False
Install Micro Wells:	False
Ground Water Sample:	False
Soil Sample:	False
Soil Gas:	False
Site Inspect:	False
Soil Excavate:	False
Geo Probe:	False
Survey:	False
Potable Well Sample:	False

(Continued) **S104084058**

Sample MWS:	False
Ground Water Gauging:	False
Soil Venting:	False
Active:	False
NOV Action:	None
NOV Issued:	Not reported
NOV Due:	Not reported
NOV Received:	Not reported
NOV Closed:	Not reported
NOV Disc Date:	Not reported
NOV Issued Date:	Not reported
NOV Compliance Sched:	Not reported
NOV Admin Order:	Not reported
NOV Referred To Ag:	Not reported
Stop All NOV Actions:	False
Release Invest Rpt:	False
DEP App Letter 1:	False
Correct Action Plan:	False
DEP App Letter 2:	False
Rem Sys Install:	False
Rem Sys Install Date:	Not reported
Closure Date:	Not reported
Rem Sys Monitoring Rpt:	False
Qrtly Gwater Mon Rpts:	False
Closure Req Rpt:	False
DEP Closure Letter:	False
Referred To:	Not reported
No Wells:	Not reported
Lph Wells:	Not reported
User Stamp:	Not reported
Date Stamp:	Not reported
Correspondence:	Not reported
Environmental Impact:	Not reported
FollowUp:	Not reported
GW Comments:	Not reported
Location Desc:	Not reported
NOV Comments:	Not reported
Release Desc:	Not reported
Running Comments:	Should be Registered Facility
Work Performed:	Not reported

SPILLS:

Year of Database:	1992
Case Number:	5770
Who Took Spill:	ACETO
Assigned To:	Not reported
Report Date:	11/09/1992
Report Time:	15
Date Release:	Not reported
Time Responded:	Not reported
Reported By:	BRUCE EBER/FRED BERBIG
Phone:	Not reported
Representing:	Not reported
Terminated:	Y
Recovd (Total):	.
Total (Water):	.
Facility Status:	Not reported

(Continued) **S104084058**

Continuous Spill: Not reported
Released Substance: Not reported
Qty: . (Gallons)
Emergency Measure: Not reported
Water Body: Not reported
Discharger: Not reported
Telephone: Not reported
Responsible Party: Not reported
RP Address 1: Not reported
RP City,St,Zip: Not reported
Historic: Not reported
Waterbody: Not reported
Time Stamp: Not reported
Sr Inspector: Not reported
At Inspctor: Not reported
User Stamp: Not reported
Comments: Not reported

Year of Database: 1992
Town of Spill: MERIDEN
Case Number: 5770
OCSRD Inspector: 917
Spill Date: .
Spill Time: Not reported
Report Date: 11/09/92
Report Time: 15: 25
Reported By: BRUCE EBER/FRED BERBIG
Representing: AEGIS ENVIRON
Work Telephone: 203- 563- 1041
Home Telephone: Not reported
Telephone Pole#: .
Incident Type: PETROLEUM
Substance: 2 OIL
Quantity: . Gallon(s)
Concentration: .
Action Desc: Not reported
On Going: Yes
Continuous Spill: Not reported
Release Status: Terminated, Contained
Misc Info: REMOVAL OF 4K TANK OFFICE STRUCTURE
Water Body: Not reported
Other Media: Not reported
Release Area: Ground Surface
Total (Water): .
Recovd (Water): .
Recovd (Total): .
Polluter Name: IANOSIA PROPERTIES
Polluted Address: Not reported
Polluted City,St,Zip: .
Polluter Phone: .- .- .
Polluter Responisbility: Polluter accepts financial reponsibility
Unknown Responsibility: Not reported
Unknown Polluter: Not reported
Cleanup Action: SOIL REMOVED
Dun and Bradst#: Not reported
UST Unit: Not reported
Agency Notified: Not reported

(Continued) **S104084058**

State Agency:	Not reported
Notify Date:	11/09/92
Notify Time:	15: 37
Other Agency:	Not reported
Notify Other:	Not reported
Notify Status:	Not reported
Class1:	Commercial
Other Class:	Not reported
Cause1:	Ground Tank Failure
Other Cause:	Not reported
Actions1:	Removed Tank
Other Actions:	Soil Removal
Cleanup Contractor:	Y
Contractor Name:	AEGIS ENVIRON
Did DEP Hire Contractor:	No
Date Contractor Hired:	.
When Contractor Requested:	Not reported
When Contractor Arrived:	Not reported
Who Took Spill:	ACETO
Badge # of Who Recieved Spill:	922
Who Assigned Spill:	EMANUELSON
Badge # of Who Assigned Spill:	917
Date Assigned:	11/09/92
Assigned Time:	15: 38
Spill Status:	Closed
Case 1136:	Not reported
Federal 311K:	.
Case #1:	Not reported
Case #2:	.
Cost Recovery:	.
Property Owner:	Not reported
Property Other:	.
Property Name:	Not reported
Property Addr:	Not reported
Property CSZ:	.
Polluter:	Not reported
Owner:	Not reported
Operator:	Not reported
Vehicle Make:	Not reported
Vehicle Model:	Not reported
Truck Reg:	Not reported
Trail Reg:	Not reported
Additional Info:	4K UST REMOVED CONTAM NOTED IN GRAVE INSP 917 INSTRUCTED AEGIS ENV TO EXCAVATE CONTAM SOIL IN AREA THAT WOULD NOT THREATNSTRUCTURE OF BLDG SAMPLES TAKEN SHOW ELEVATED LEVELS OF TPH DUE TO GROUNDWATERCLASSIFICATION AND TANK LOCATION FURTHER EXCAVATION WAS NOT FEASIBLE SEE ATTACHED REPORT
Updated:	Y
Update Date:	11/09/92

131 WSW 1/8-1/4 0.227 mi. 1197 ft. | **MERIDEN AMTRAK STATION 60 STATE STREET MERIDEN, CT** | **US BROWNFIELDS FINDS** | **1015970101 N/A**

Relative: Higher

Actual: 137 ft.

US BROWNFIELDS:

Recipient name:	Meriden, City of
Grant type:	Assessment
Property name:	MERIDEN AMTRAK STATION
Property #:	Not reported
Parcel size:	.34
Property Description:	The site existed as part of the Meriden Britannia Company/International Silver Company (manufacturers of silverware) from the 1800s until the 1950s. The City of Meriden purchased the site from Joseph and Gloria Stone in 1971 as part of the Central Area Urban Renewal. Since 1970s the site has been used as a passenger train station.
Latitude:	41.5392036
Longitude:	-72.8007687
HCM label:	Address Matching-House Number
Map scale:	Not reported
Point of reference:	Entrance Point of a Facility or Station
Datum:	North American Datum of 1983
ACRES property ID:	146181
Start date:	Not reported
Completed date:	Not reported
Acres cleaned up:	Not reported
Cleanup funding:	Not reported
Cleanup funding source:	Not reported
Assessment funding:	1800
Assessment funding source:	US EPA - Brownfields Assessment Cooperative Agreement
Redevelopment funding:	Not reported
Redev. funding source:	Not reported
Redev. funding entity name:	Not reported
Redevelopment start date:	Not reported
Assessment funding entity:	EPA
Cleanup funding entity:	Not reported
Grant type:	H
Accomplishment type:	Phase I Environmental Assessment
Accomplishment count:	1
Cooperative agreement #:	97182101
Ownership entity:	Government
Current owner:	City of Meriden
Did owner change:	N
Cleanup required:	Unknown
Video available:	Not reported
Photo available:	Yes
Institutional controls required:	U
IC Category proprietary controls:	Not reported
IC cat. info. devices:	Not reported
IC cat. gov. controls:	Not reported
IC cat. enforcement permit tools:	Not reported
IC in place date:	Not reported
IC in place:	Not reported
State/tribal program date:	Not reported
State/tribal program ID:	Not reported
State/tribal NFA date:	Not reported
Air contaminated:	Not reported

MERIDEN AMTRAK STATION (Continued) **1015970101**

Air cleaned:	Not reported
Asbestos found:	Not reported
Asbestos cleaned:	Not reported
Controled substance found:	Not reported
Controled substance cleaned:	Not reported
Drinking water affected:	Not reported
Drinking water cleaned:	Not reported
Groundwater affected:	Not reported
Groundwater cleaned:	Not reported
Lead contaminant found:	Not reported
Lead cleaned up:	Not reported
No media affected:	Not reported
Unknown media affected:	Not reported
Other cleaned up:	Not reported
Other metals found:	Not reported
Other metals cleaned:	Not reported
Other contaminants found:	Not reported
Other contams found description:	Not reported
PAHs found:	Not reported
PAHs cleaned up:	Not reported
PCBs found:	Not reported
PCBs cleaned up:	Not reported
Petro products found:	Not reported
Petro products cleaned:	Not reported
Sediments found:	Not reported
Sediments cleaned:	Not reported
Soil affected:	Not reported
Soil cleaned up:	Not reported
Surface water cleaned:	Not reported
Unknown found:	Not reported
VOCs found:	Not reported
VOCs cleaned:	Not reported
Cleanup other description:	Not reported
Num. of cleanup and re-dev. jobs:	Not reported
Past use greenspace acreage:	Not reported
Past use residential acreage:	Not reported
Past use commercial acreage:	Not reported
Past use industrial acreage:	.34
Future use greenspace acreage:	Not reported
Future use residential acreage:	Not reported
Future use commercial acreage:	Not reported
Future use industrial acreage:	Not reported
Greenspace acreage and type:	Not reported
Superfund Fed. landowner flag:	Not reported

FINDS:

Registry ID: 110054365209

Environmental Interest/Information System
US EPA Assessment, Cleanup and Redevelopment Exchange System (ACRES) is an federal online database for Brownfields Grantees to electronically submit data directly to EPA.

T132 South 1/8-1/4 0.237 mi. 1249 ft. | **MERIDEN CITY OF**
142 E MAIN ST RM 210
MERIDEN, CT 06450 | **CT MANIFEST** | **S109753129**
N/A

Site 2 of 2 in cluster T

Relative: Higher

Actual: 189 ft.

CT MANIFEST:

Waste:

Manifest No:	Not reported
Year:	Not reported
Waste Occurence:	Not reported
UNNA:	Not reported
Hazard Class:	Not reported
US Dot Description:	Not reported
No of Containers:	Not reported
Container Type:	Not reported
Quantity:	Not reported
Weight/Volume:	Not reported
Additional Description:	Not reported
Handling Code:	Not reported
Date Record Was Last Modified:	Not reported
DEO Who Last Modified Record:	Not reported

Waste CD:

Manifest No:	CTF0986580
Year:	2003
Waste Occurence:	1
EPA Waste Code:	D008
Recycled Waste?:	False
Date Record Was Last Modified:	2004-04-27 00:00:00
DEO Who Last Modified Record:	IG

Detail:

Year:	2003
Manifest ID:	CTF0986580
TSDF EPA ID:	CTD983896341
TSDF Name:	WASTE MGMT N E ENV TRANSPORT INC
TSDF Address:	203 PICKERING ST
TSDF City,St,Zip:	PORTLAND, CT 06480
TSDF Country:	USA
TSDF Telephone:	Not reported
Transport Date:	01/29/2003
Transporter EPA ID:	CTD983896341
Transporter Name:	WASTE MGT N E ENV TRANSPORT INC
Transporter Country:	USA
Transporter Phone:	Not reported
Trans 2 Date:	Not reported
Trans 2 EPA ID:	Not reported
Trans 2 Name:	Not reported
Trans 2 Address:	Not reported
Trans 2 City,St,Zip:	CT
Trans 2 Country:	USA
Trans 2 Phone:	Not reported
EPA ID:	CTP000027029
Generator Phone:	Not reported
Generator Mailing Addr:	142 E MAIN ST RM 210
Generator Mailing Town:	MERIDEN
Generator Mailing State:	CT

MERIDEN CITY OF (Continued) **S109753129**

Generator Mailing Zip:	06450
Generator Mailing Country:	USA
Special Handling:	Not reported
Discrepancies:	Yes
Date Shipped:	01/29/2003
Date Received:	01/29/2003
Last modified date:	04/27/2004
Last modified by:	IG
Comments:	Not reported

---

133 NNE 1/8-1/4 0.241 mi. 1274 ft. | **SOUTHERN NEW ENGLAND TELEPHONE** | **CT MANIFEST** | **S109720857**
350 STATE ST | **N/A**
MERIDEN, CT 06450

Relative: Higher

Actual: 155 ft.

CT MANIFEST:

Waste:

Manifest No:	CTB0066733
Year:	1987
Waste Occurence:	1
UNNA:	1993
Hazard Class:	FLAMMABLE
US Dot Description:	WASTE FLAMMABLE LIQUID NOS
No of Containers:	001
Container Type:	TT
Quantity:	2593
Weight/Volume:	G
Additional Description:	G
Handling Code:	T62
Date Record Was Last Modified:	2004-04-27 00:00:00
DEO Who Last Modified Record:	IG

Waste CD:

Manifest No:	CTB0066733
Year:	1987
Waste Occurence:	1
EPA Waste Code:	D001
Recycled Waste?:	False
Date Record Was Last Modified:	2004-04-27 00:00:00
DEO Who Last Modified Record:	IG

Detail:

Year:	1987
Manifest ID:	CTB0066733
TSDF EPA ID:	CTD021816889
TSDF Name:	UNITED INDUSTRIAL SERVICES INC
TSDF Address:	136 GRACEY AVE
TSDF City,St,Zip:	MERIDEN, CT 06450
TSDF Country:	USA
TSDF Telephone:	Not reported
Transport Date:	04/06/1987
Transporter EPA ID:	CTD000636498
Transporter Name:	TRI-S INC
Transporter Country:	USA

SOUTHERN NEW ENGLAND TELEPHONE (Continued) **S109720857**

Transporter Phone:	Not reported
Trans 2 Date:	Not reported
Trans 2 EPA ID:	Not reported
Trans 2 Name:	Not reported
Trans 2 Address:	Not reported
Trans 2 City,St,Zip:	CT
Trans 2 Country:	USA
Trans 2 Phone:	Not reported
EPA ID:	CT$000021030
Generator Phone:	2032488612
Generator Mailing Addr:	350 STATE ST
Generator Mailing Town:	MERIDEN
Generator Mailing State:	CT
Generator Mailing Zip:	06450
Generator Mailing Country:	USA
Special Handling:	No
Discrepancies:	No
Date Shipped:	04/06/1987
Date Received:	04/06/1987
Last modified date:	04/27/2004
Last modified by:	IG
Comments:	Not reported

W134 **IDEAL CLNRS** **RCRA NonGen / NLR** **1000147399**
SW **69 E MAIN ST** **FINDS** **CTD980907893**
1/8-1/4 **MERIDEN, CT 06450**
0.243 mi.
1283 ft. **Site 1 of 4 in cluster W**

Relative:
Higher

Actual:
168 ft.

RCRA NonGen / NLR:

Date form received by agency:	02/23/1984
Facility name:	IDEAL CLNRS
Facility address:	69 E MAIN ST MERIDEN, CT 06450
EPA ID:	CTD980907893
Mailing address:	E MAIN ST MERIDEN, CT 06450
Contact:	WALTER COMBS
Contact address:	69 E MAIN ST MERIDEN, CT 06450
Contact country:	US
Contact telephone:	(203) 237-3757
Contact email:	Not reported
EPA Region:	01
Classification:	Non-Generator
Description:	Handler: Non-Generators do not presently generate hazardous waste

Owner/Operator Summary:

Owner/operator name:	Not reported
Owner/operator address:	OWNERSTREET OWNERCITY, CT 99999
Owner/operator country:	Not reported
Owner/operator telephone:	(203) 555-1212
Legal status:	Private
Owner/Operator Type:	Owner
Owner/Op start date:	Not reported

IDEAL CLNRS (Continued) **1000147399**

Owner/Op end date: Not reported

Handler Activities Summary:

U.S. importer of hazardous waste:	No
Mixed waste (haz. and radioactive):	No
Recycler of hazardous waste:	No
Transporter of hazardous waste:	No
Treater, storer or disposer of HW:	No
Underground injection activity:	No
On-site burner exemption:	No
Furnace exemption:	No
Used oil fuel burner:	No
Used oil processor:	No
User oil refiner:	No
Used oil fuel marketer to burner:	No
Used oil Specification marketer:	No
Used oil transfer facility:	No
Used oil transporter:	No

Hazardous Waste Summary:

Waste code: F001

Waste name: THE FOLLOWING SPENT HALOGENATED SOLVENTS USED IN DEGREASING: TETRACHLOROETHYLENE, TRICHLOROETHYLENE, METHYLENE CHLORIDE, 1,1,1-TRICHLOROETHANE, CARBON TETRACHLORIDE, AND CHLORINATED FLUOROCARBONS; ALL SPENT SOLVENT MIXTURES/BLENDS USED IN DEGREASING CONTAINING, BEFORE USE, A TOTAL OF TEN PERCENT OR MORE (BY VOLUME) OF ONE OR MORE OF THE ABOVE HALOGENATED SOLVENTS OR THOSE SOLVENTS LISTED IN F002, F004, AND F005, AND STILL BOTTOMS FROM THE RECOVERY OF THESE SPENT SOLVENTS AND SPENT SOLVENT MIXTURES.

Violation Status: No violations found

FINDS:

Registry ID: 110002478952

Environmental Interest/Information System

RCRAInfo is a national information system that supports the Resource Conservation and Recovery Act (RCRA) program through the tracking of events and activities related to facilities that generate, transport, and treat, store, or dispose of hazardous waste. RCRAInfo allows RCRA program staff to track the notification, permit, compliance, and corrective action activities required under RCRA.

W135 **IDEAL CLEANERS** **CT MANIFEST** **S109730045**
SW **69 EAST MAIN ST** **N/A**
1/8-1/4 **MERIDEN, CT 06450**
0.243 mi.
1283 ft. **Site 2 of 4 in cluster W**

Relative:
Higher

Actual:
168 ft.

CT MANIFEST:

Waste:

Manifest No:	CTB0038038
Year:	1986
Waste Occurence:	1
UNNA:	1897

IDEAL CLEANERS (Continued) **S109730045**

Hazard Class:	ORM-A
US Dot Description:	WASTE PERCHLOROETHYLENE
No of Containers:	002
Container Type:	DM
Quantity:	260
Weight/Volume:	P
Additional Description:	Y
Handling Code:	T04
Date Record Was Last Modified:	2004-04-27 00:00:00
DEO Who Last Modified Record:	IG

Waste CD:

Manifest No:	CTB0038038
Year:	1986
Waste Occurence:	1
EPA Waste Code:	F002
Recycled Waste?:	False
Date Record Was Last Modified:	2004-04-27 00:00:00
DEO Who Last Modified Record:	IG

Detail:

Year:	1986
Manifest ID:	CTB0038038
TSDF EPA ID:	OHD980587364
TSDF Name:	SAFETY-KLEEN CORP
TSDF Address:	581 MILLIKEN DR SE
TSDF City,St,Zip:	HEBRON, OH 43205
TSDF Country:	USA
TSDF Telephone:	Not reported
Transport Date:	11/04/1986
Transporter EPA ID:	CTD980667927
Transporter Name:	SAFETY KLEEN CORP 2-112-01
Transporter Country:	USA
Transporter Phone:	Not reported
Trans 2 Date:	11/06/1986
Trans 2 EPA ID:	NJD069039626
Trans 2 Name:	SAFETY-KLEEN CORP.
Trans 2 Address:	Not reported
Trans 2 City,St,Zip:	CT
Trans 2 Country:	USA
Trans 2 Phone:	Not reported
EPA ID:	CTD980907895
Generator Phone:	2032373757
Generator Mailing Addr:	69 EAST MAIN ST
Generator Mailing Town:	MERIDEN
Generator Mailing State:	CT
Generator Mailing Zip:	06450
Generator Mailing Country:	USA
Special Handling:	Yes
Discrepancies:	No
Date Shipped:	11/04/1986
Date Received:	11/07/1986
Last modified date:	04/27/2004
Last modified by:	IG
Comments:	Not reported

W136 SW 1/8-1/4 0.243 mi. 1283 ft. | **IDEAL CLEANERS**
69 E MAIN ST
MERIDEN, CT 06450 | **CT MANIFEST** | **S109730044**
N/A

Site 3 of 4 in cluster W

Relative: Higher

Actual: 168 ft.

CT MANIFEST:

Waste:

Manifest No:	CTC0249302
Year:	1990
Waste Occurence:	1
UNNA:	1897
Hazard Class:	ORM-A
US Dot Description:	WASTE PERC
No of Containers:	001
Container Type:	DF
Quantity:	135
Weight/Volume:	P
Additional Description:	N
Handling Code:	S01
Date Record Was Last Modified:	2004-04-27 00:00:00
DEO Who Last Modified Record:	IG

Waste CD:

Manifest No:	CTC0249302
Year:	1990
Waste Occurence:	1
EPA Waste Code:	F002
Recycled Waste?:	False
Date Record Was Last Modified:	2004-04-27 00:00:00
DEO Who Last Modified Record:	IG

Detail:

Year:	1990
Manifest ID:	CTC0249302
TSDF EPA ID:	CTD980667927
TSDF Name:	SAFETY KLEEN CORP 2-112-01
TSDF Address:	11 TIPPING DR LOT #4
TSDF City,St,Zip:	BRANFORD, CT 06405
TSDF Country:	USA
TSDF Telephone:	Not reported
Transport Date:	01/18/1990
Transporter EPA ID:	ILD051060408
Transporter Name:	SAFETY-KLEEN CORP (TRANSPORTER ONLY)
Transporter Country:	USA
Transporter Phone:	Not reported
Trans 2 Date:	Not reported
Trans 2 EPA ID:	Not reported
Trans 2 Name:	Not reported
Trans 2 Address:	Not reported
Trans 2 City,St,Zip:	CT
Trans 2 Country:	USA
Trans 2 Phone:	Not reported
EPA ID:	CTD980907893
Generator Phone:	2032373757
Generator Mailing Addr:	69 E MAIN ST
Generator Mailing Town:	MERIDEN
Generator Mailing State:	CT

IDEAL CLEANERS (Continued) **S109730044**

Generator Mailing Zip:	06450
Generator Mailing Country:	USA
Special Handling:	No
Discrepancies:	No
Date Shipped:	01/18/1990
Date Received:	01/18/1990
Last modified date:	04/27/2004
Last modified by:	IG
Comments:	Not reported

Waste:

Manifest No:	CTC0223034
Year:	1989
Waste Occurence:	1
UNNA:	1897
Hazard Class:	ORM-A
US Dot Description:	WASTE PERCHLOROETHYLENE
No of Containers:	001
Container Type:	DF
Quantity:	135
Weight/Volume:	P
Additional Description:	Y
Handling Code:	S01
Date Record Was Last Modified:	2004-04-27 00:00:00
DEO Who Last Modified Record:	IG

Waste CD:

Manifest No:	CTC0223034
Year:	1989
Waste Occurence:	1
EPA Waste Code:	F002
Recycled Waste?:	False
Date Record Was Last Modified:	2004-04-27 00:00:00
DEO Who Last Modified Record:	IG

Detail:

Year:	1989
Manifest ID:	CTC0223034
TSDF EPA ID:	CTD980667927
TSDF Name:	SAFETY KLEEN CORP 2-112-01
TSDF Address:	11 TIPPING DR LOT #4
TSDF City,St,Zip:	BRANFORD, CT 06405
TSDF Country:	USA
TSDF Telephone:	Not reported
Transport Date:	02/13/1989
Transporter EPA ID:	ILD051060408
Transporter Name:	SAFETY-KLEEN CORP (TRANSPORTER ONLY)
Transporter Country:	USA
Transporter Phone:	Not reported
Trans 2 Date:	Not reported
Trans 2 EPA ID:	Not reported
Trans 2 Name:	Not reported
Trans 2 Address:	Not reported
Trans 2 City,St,Zip:	CT
Trans 2 Country:	USA

IDEAL CLEANERS (Continued) **S109730044**

Trans 2 Phone:	Not reported
EPA ID:	CTD980907893
Generator Phone:	2032373757
Generator Mailing Addr:	69 E MAIN ST
Generator Mailing Town:	MERIDEN
Generator Mailing State:	CT
Generator Mailing Zip:	06450
Generator Mailing Country:	USA
Special Handling:	Yes
Discrepancies:	No
Date Shipped:	02/13/1989
Date Received:	02/13/1989
Last modified date:	04/27/2004
Last modified by:	IG
Comments:	Not reported

Waste:

Manifest No:	CTC0143038
Year:	1988
Waste Occurence:	1
UNNA:	1897
Hazard Class:	ORM-A
US Dot Description:	WASTE PERCHLOROETHYLENE, EPA TOXICITY
No of Containers:	002
Container Type:	DF
Quantity:	270
Weight/Volume:	P
Additional Description:	Y
Handling Code:	S01
Date Record Was Last Modified:	2004-04-27 00:00:00
DEO Who Last Modified Record:	IG

Waste CD:

Manifest No:	CTC0143038
Year:	1988
Waste Occurence:	1
EPA Waste Code:	F002
Recycled Waste?:	False
Date Record Was Last Modified:	2004-04-27 00:00:00
DEO Who Last Modified Record:	IG

Detail:

Year:	1988
Manifest ID:	CTC0143038
TSDF EPA ID:	CTD980667927
TSDF Name:	SAFETY-KLEEN CORP 2-112-01
TSDF Address:	11 TIPPING DR LOT #4
TSDF City,St,Zip:	BRANFORD, CT 06405
TSDF Country:	USA
TSDF Telephone:	Not reported
Transport Date:	05/12/1988
Transporter EPA ID:	ILD051060408
Transporter Name:	SAFETY-KLEEN CORP (TRANSPORTER ONLY)
Transporter Country:	USA
Transporter Phone:	Not reported

IDEAL CLEANERS (Continued) **S109730044**

Trans 2 Date:	Not reported
Trans 2 EPA ID:	Not reported
Trans 2 Name:	Not reported
Trans 2 Address:	Not reported
Trans 2 City,St,Zip:	CT
Trans 2 Country:	USA
Trans 2 Phone:	Not reported
EPA ID:	CTD980907893
Generator Phone:	2032373757
Generator Mailing Addr:	69 E MAIN ST
Generator Mailing Town:	MERIDEN
Generator Mailing State:	CT
Generator Mailing Zip:	06450
Generator Mailing Country:	USA
Special Handling:	Yes
Discrepancies:	No
Date Shipped:	05/12/1988
Date Received:	05/12/1988
Last modified date:	04/27/2004
Last modified by:	IG
Comments:	Not reported

Waste:

Manifest No:	CTB0073798
Year:	1987
Waste Occurence:	1
UNNA:	1897
Hazard Class:	ORM-A
US Dot Description:	WASTE PERCHLOROETHYLENE
No of Containers:	003
Container Type:	DF
Quantity:	390
Weight/Volume:	P
Additional Description:	Y
Handling Code:	S01
Date Record Was Last Modified:	2004-04-27 00:00:00
DEO Who Last Modified Record:	IG

Waste CD:

Manifest No:	CTB0073798
Year:	1987
Waste Occurence:	1
EPA Waste Code:	F002
Recycled Waste?:	False
Date Record Was Last Modified:	2004-04-27 00:00:00
DEO Who Last Modified Record:	IG

Detail:

Year:	1987
Manifest ID:	CTB0073798
TSDF EPA ID:	CTD980667927
TSDF Name:	SAFETY KLEEN CORP 2-112-01
TSDF Address:	11 TIPPING DR
TSDF City,St,Zip:	LOT #4 BRANFORD, CT 06405
TSDF Country:	USA

IDEAL CLEANERS (Continued) **S109730044**

TSDF Telephone:	Not reported
Transport Date:	02/17/1987
Transporter EPA ID:	CTD980667927
Transporter Name:	SAFETY KLEEN CORP 2-112-01
Transporter Country:	USA
Transporter Phone:	Not reported
Trans 2 Date:	Not reported
Trans 2 EPA ID:	Not reported
Trans 2 Name:	Not reported
Trans 2 Address:	Not reported
Trans 2 City,St,Zip:	CT
Trans 2 Country:	USA
Trans 2 Phone:	Not reported
EPA ID:	CTD980907893
Generator Phone:	2032373757
Generator Mailing Addr:	69 E MAIN ST
Generator Mailing Town:	MERIDEN
Generator Mailing State:	CT
Generator Mailing Zip:	06450
Generator Mailing Country:	USA
Special Handling:	No
Discrepancies:	No
Date Shipped:	02/17/1987
Date Received:	02/17/1987
Last modified date:	04/27/2004
Last modified by:	IG
Comments:	Not reported

Waste:

Manifest No:	CTB0045284
Year:	1986
Waste Occurence:	1
UNNA:	1897
Hazard Class:	ORM-A
US Dot Description:	WASTE PERCHLOROETHYLENE
No of Containers:	001
Container Type:	DM
Quantity:	100
Weight/Volume:	P
Additional Description:	Y
Handling Code:	T04
Date Record Was Last Modified:	2004-04-27 00:00:00
DEO Who Last Modified Record:	IG

Waste CD:

Manifest No:	CTB0045284
Year:	1986
Waste Occurence:	1
EPA Waste Code:	F002
Recycled Waste?:	False
Date Record Was Last Modified:	2004-04-27 00:00:00
DEO Who Last Modified Record:	IG

Detail:

Year:	1986

IDEAL CLEANERS (Continued) **S109730044**

Manifest ID:	CTB0045284
TSDF EPA ID:	OHD980587364
TSDF Name:	SAFETY-KLEEN CORP
TSDF Address:	581 MILLIKEN DR SE
TSDF City,St,Zip:	HEBRON, OH 43205
TSDF Country:	USA
TSDF Telephone:	Not reported
Transport Date:	07/31/1986
Transporter EPA ID:	CTD980667927
Transporter Name:	SAFETY KLEEN CORP 2-112-01
Transporter Country:	USA
Transporter Phone:	Not reported
Trans 2 Date:	08/07/1986
Trans 2 EPA ID:	NJD069039626
Trans 2 Name:	SAFETY-KLEEN CORP.
Trans 2 Address:	Not reported
Trans 2 City,St,Zip:	CT
Trans 2 Country:	USA
Trans 2 Phone:	Not reported
EPA ID:	CTD980907893
Generator Phone:	2032373757
Generator Mailing Addr:	69 E MAIN ST
Generator Mailing Town:	MERIDEN
Generator Mailing State:	CT
Generator Mailing Zip:	06450
Generator Mailing Country:	USA
Special Handling:	Yes
Discrepancies:	No
Date Shipped:	07/31/1986
Date Received:	08/08/1986
Last modified date:	04/27/2004
Last modified by:	IG
Comments:	Not reported

Waste:

Manifest No:	CTB0004333
Year:	1985
Waste Occurence:	1
UNNA:	1897
Hazard Class:	ORM-A
US Dot Description:	WASTE PERCHLOROETHYLENE STILL BTMS/FLTRS
No of Containers:	004
Container Type:	DM
Quantity:	520
Weight/Volume:	P
Additional Description:	N
Handling Code:	T04
Date Record Was Last Modified:	2004-04-27 00:00:00
DEO Who Last Modified Record:	IG

Waste CD:

Manifest No:	CTB0004333
Year:	1985
Waste Occurence:	1
EPA Waste Code:	F002

IDEAL CLEANERS (Continued) **S109730044**

Recycled Waste?: False
Date Record Was Last Modified: 2004-04-27 00:00:00
DEO Who Last Modified Record: IG

Detail:

Year:	1985
Manifest ID:	CTB0004333
TSDF EPA ID:	OHD980587364
TSDF Name:	SAFETY-KLEEN CORP
TSDF Address:	581 MILLIKEN DR SE
TSDF City,St,Zip:	HEBRON, OH 43205
TSDF Country:	USA
TSDF Telephone:	Not reported
Transport Date:	11/26/1985
Transporter EPA ID:	MAD060095569
Transporter Name:	SAFETY-KLEEN CORP. (TRANSPORTER)
Transporter Country:	USA
Transporter Phone:	Not reported
Trans 2 Date:	12/03/1985
Trans 2 EPA ID:	MAD019371079
Trans 2 Name:	GENERAL CHEMICAL CORPORATION,
Trans 2 Address:	Not reported
Trans 2 City,St,Zip:	CT
Trans 2 Country:	USA
Trans 2 Phone:	Not reported
EPA ID:	CTD980907893
Generator Phone:	2032373757
Generator Mailing Addr:	69 E MAIN ST
Generator Mailing Town:	MERIDEN
Generator Mailing State:	CT
Generator Mailing Zip:	06450
Generator Mailing Country:	USA
Special Handling:	No
Discrepancies:	No
Date Shipped:	11/26/1985
Date Received:	12/05/1985
Last modified date:	04/27/2004
Last modified by:	IG
Comments:	Not reported

W137
SW
1/8-1/4
0.243 mi.
1283 ft.

IDEAL CLEANERS **CT MANIFEST** **S109730026**
69 E MAIN ST **N/A**
MERIDEN, CT 06450

Site 4 of 4 in cluster W

Relative:
Higher

Actual:
168 ft.

CT MANIFEST:

Waste:

Manifest No:	CTB0030829
Year:	1986
Waste Occurence:	1
UNNA:	1897
Hazard Class:	ORM-A
US Dot Description:	WASTE, PERCHLOROETHYLENE
No of Containers:	002
Container Type:	DM

IDEAL CLEANERS (Continued) **S109730026**

Quantity:	200
Weight/Volume:	P
Additional Description:	N
Handling Code:	T04
Date Record Was Last Modified:	2004-04-27 00:00:00
DEO Who Last Modified Record:	IG

Waste CD:

Manifest No:	CTB0030829
Year:	1986
Waste Occurence:	1
EPA Waste Code:	F002
Recycled Waste?:	False
Date Record Was Last Modified:	2004-04-27 00:00:00
DEO Who Last Modified Record:	IG

Detail:

Year:	1986
Manifest ID:	CTB0030829
TSDF EPA ID:	OHD980587364
TSDF Name:	SAFETY-KLEEN CORP
TSDF Address:	581 MILLIKEN DR SE
TSDF City,St,Zip:	HEBRON, OH 43205
TSDF Country:	USA
TSDF Telephone:	Not reported
Transport Date:	05/07/1986
Transporter EPA ID:	MAD060095569
Transporter Name:	SAFETY-KLEEN CORP (TRANSPORTER)
Transporter Country:	USA
Transporter Phone:	Not reported
Trans 2 Date:	05/08/1986
Trans 2 EPA ID:	Not reported
Trans 2 Name:	Not reported
Trans 2 Address:	Not reported
Trans 2 City,St,Zip:	CT
Trans 2 Country:	USA
Trans 2 Phone:	Not reported
EPA ID:	CTD980807895
Generator Phone:	2032373757
Generator Mailing Addr:	69 E MAIN ST
Generator Mailing Town:	MERIDEN
Generator Mailing State:	CT
Generator Mailing Zip:	06450
Generator Mailing Country:	USA
Special Handling:	Yes
Discrepancies:	No
Date Shipped:	05/07/1986
Date Received:	05/09/1986
Last modified date:	04/27/2004
Last modified by:	IG
Comments:	Not reported

X138 SW 1/4-1/2 0.268 mi. 1415 ft. | **MERIDEN SENIOR CENTER**
22 WEST MAIN ST.
MERIDEN, CT 06450

Site 1 of 4 in cluster X

CT LUST | **S108789027**
CT SPILLS | **N/A**

Relative: Higher

Actual: 141 ft.

LUST:

LUST Id:	402
UST Facility Id:	7058
LUST Case Id:	28428
Lust Status:	Investigation
Processing Status:	Not reported
EPA Reportable:	False
Motor Fuel:	False
Diesel:	False
Gasoline:	False
Other:	False
Other Release:	Not reported
No Release:	False
Leak:	False
Tank:	False
Piping:	False
Overfill:	False
Removal:	False
Incident Date:	1989-01-13 00:00:00
Entry Date:	Not reported
Site Case Id:	Not reported
UST Site Id:	Not reported
Cost Recovery Spill Case #:	Not reported
Old SITS Number:	Not reported
Case Log Id:	Not reported
Monthly Report Id:	0
UST Owner Id:	1130
LUST Owner Id:	Not reported
UST Event Id:	401
Contact Info:	Not reported
Contact EMail:	Not reported
Site Contact City,St,Zip:	UNKNOWN
2nd Contact:	Not reported
2nd Contact EMail:	Not reported
2nd Contact Address:	Not reported
2nd Contact City,St,Zip:	UNKNOWN
2nd Contact Address 2:	Not reported
2nd Contact City 2:	Not reported
2nd Contact Phone Number:	Not reported
2nd Contact Fax Number:	Not reported
2nd Contact Type:	Not reported
Facility City Num:	80
Site Contact:	Not reported
Site Contact Address:	Not reported
Site Contact Add 2:	Not reported
Site Contact City 2:	Not reported
Site Contact Phone:	Not reported
Site Contact Fax:	Not reported
Site Contact Type:	Not reported
Department Contact 1:	Not reported
Department Contact 2:	Not reported
Referral Source:	Not reported
Offsite Source:	False

MERIDEN SENIOR CENTER (Continued) **S108789027**

Date Referred:	Not reported
Emergency:	False
Private Heating Fuel:	False
Commercial Heating Fuel:	False
Commercial HF < 2100 Gal.:	False
Commercial HF > 2100 Gal.:	False
Commercial HF - Size Unk:	False
No LUST Site:	False
Cost Recvry Prgm Candidate:	False
OCSRD Complete:	False
Follow Up Flag:	False
Alternate Water Supply:	False
Relocation:	False
Responsible Party:	False
Responsible EMail:	Not reported
Resp Party Name:	Not reported
Resp Party Address:	Not reported
Resp Party City,St,Zip:	Not reported
Resp Party Town Number:	UNKNOWN
Resp Party Phone:	Not reported
Resp Party Fax:	Not reported
Resp Party Name 2:	Not reported
Resp Party Address 2:	Not reported
Resp Party Phone 2:	Not reported
Investigator Id:	14
Follow Update:	Not reported
Area Lextent:	Not reported
Annual Precipitation:	Not reported
Affected Population:	Not reported
Population Setting:	Not reported
Ground Water Direction:	Not reported
Ground Water Gradient:	Not reported
Hydro Basin:	Not reported
Drastic:	Not reported
Geo Setting:	Not reported
Ground Water Classification:	Not reported
Receptor:	Not reported
Ground Water Flow Direction:	Not reported
Ground Water Depth:	Not reported
Areas Of Concern:	Not reported
Free Product Inches:	Not reported
Fund Date:	Not reported
Fund Planned:	No
Fund Obligated:	No
Fund Outlayed:	No
Fund Judgment:	No
Fund Recovered:	No
Cellar Borings:	False
Install Micro Wells:	False
Ground Water Sample:	False
Soil Sample:	False
Soil Gas:	False
Site Inspect:	False
Soil Excavate:	False
Geo Probe:	False
Survey:	False
Potable Well Sample:	False

MERIDEN SENIOR CENTER (Continued) **S108789027**

Sample MWS:	False
Ground Water Gauging:	False
Soil Venting:	False
Active:	False
NOV Action:	None
NOV Issued:	Not reported
NOV Due:	Not reported
NOV Received:	Not reported
NOV Closed:	Not reported
NOV Disc Date:	Not reported
NOV Issued Date:	Not reported
NOV Compliance Sched:	Not reported
NOV Admin Order:	Not reported
NOV Referred To Ag:	Not reported
Stop All NOV Actions:	False
Release Invest Rpt:	False
DEP App Letter 1:	False
Correct Action Plan:	False
DEP App Letter 2:	False
Rem Sys Install:	False
Rem Sys Install Date:	Not reported
Closure Date:	Not reported
Rem Sys Monitoring Rpt:	False
Qrtly Gwater Mon Rpts:	False
Closure Req Rpt:	False
DEP Closure Letter:	False
Referred To:	Not reported
No Wells:	Not reported
Lph Wells:	Not reported
User Stamp:	Not reported
Date Stamp:	Not reported
Correspondence:	Not reported
Environmental Impact:	Not reported
FollowUp:	Not reported
GW Comments:	Not reported
Location Desc:	Not reported
NOV Comments:	Not reported
Release Desc:	Not reported
Running Comments:	Not reported
Work Performed:	Not reported

SPILLS:

Year of Database:	96
Case Number:	1051
Who Took Spill:	WILLIAMSON
Assigned To:	Not reported
Report Date:	03/12/1996
Report Time:	14
Date Release:	Not reported
Time Responded:	Not reported
Reported By:	DARAN JAKIELA
Phone:	Not reported
Representing:	MERIDEN ENGINEERING DEPT
Terminated:	Y
Recovd (Total):	Not reported
Total (Water):	Not reported
Facility Status:	Not reported

MERIDEN SENIOR CENTER (Continued) **S108789027**

Continuous Spill:	Not reported
Released Substance:	Not reported
Qty:	Not reported
Emergency Measure:	Not reported
Water Body:	Not reported
Discharger:	Not reported
Telephone:	Not reported
Responsible Party:	Not reported
RP Address 1:	Not reported
RP City,St,Zip:	Not reported
Historic:	Not reported
Waterbody:	Not reported
Time Stamp:	Not reported
Sr Inspector:	Not reported
At Inspctor:	Not reported
User Stamp:	Not reported
Comments:	Not reported

X139
SW
1/4-1/2
0.268 mi.
1415 ft.

MERIDEN SENIOR CENTER
22 WEST MAIN ST.
MERIDEN, CT 06450

CT CPCS **S105456147**
N/A

Site 2 of 4 in cluster X

Relative:
Higher

Actual:
141 ft.

CPCS:

Site Type:	LUST
Lust Status:	Investigation
PTP Form:	Not reported
Program:	Not reported
Comments:	Not reported
Site Type Definition:	Leaking Underground Storage Tanks Investigation

---

140
WSW
1/4-1/2
0.275 mi.
1452 ft.

33 COLONY STREET
15-31 CHURCH ST
MERIDEN, CT

US BROWNFIELDS FINDS **1015970103**
N/A

Relative:
Higher

Actual:
159 ft.

US BROWNFIELDS:

Recipient name:	Meriden, City of
Grant type:	Assessment
Property name:	33 COLONY STREET
Property #:	Not reported
Parcel size:	.13
Property Description:	Formerly commercial retail and office space owned by David Legere. Currently a vacant lot owned by the City of Meriden.
Latitude:	41.538978
Longitude:	-72.801761
HCM label:	Address Matching-House Number
Map scale:	Not reported
Point of reference:	Center of a Facility or Station
Datum:	North American Datum of 1983
ACRES property ID:	147302
Start date:	Not reported
Completed date:	Not reported
Acres cleaned up:	Not reported

33 COLONY STREET (Continued) **1015970103**

Cleanup funding:	Not reported
Cleanup funding source:	Not reported
Assessment funding:	900
Assessment funding source:	US EPA - Brownfields Assessment Cooperative Agreement
Redevelopment funding:	Not reported
Redev. funding source:	Not reported
Redev. funding entity name:	Not reported
Redevelopment start date:	Not reported
Assessment funding entity:	EPA
Cleanup funding entity:	Not reported
Grant type:	H
Accomplishment type:	Phase I Environmental Assessment
Accomplishment count:	1
Cooperative agreement #:	97182101
Ownership entity:	Government
Current owner:	City of Meriden
Did owner change:	N
Cleanup required:	Unknown
Video available:	Not reported
Photo available:	Yes
Institutional controls required:	U
IC Category proprietary controls:	Not reported
IC cat. info. devices:	Not reported
IC cat. gov. controls:	Not reported
IC cat. enforcement permit tools:	Not reported
IC in place date:	Not reported
IC in place:	Not reported
State/tribal program date:	Not reported
State/tribal program ID:	Not reported
State/tribal NFA date:	Not reported
Air contaminated:	Not reported
Air cleaned:	Not reported
Asbestos found:	Not reported
Asbestos cleaned:	Not reported
Controled substance found:	Not reported
Controled substance cleaned:	Not reported
Drinking water affected:	Not reported
Drinking water cleaned:	Not reported
Groundwater affected:	Not reported
Groundwater cleaned:	Not reported
Lead contaminant found:	Not reported
Lead cleaned up:	Not reported
No media affected:	Not reported
Unknown media affected:	Not reported
Other cleaned up:	Not reported
Other metals found:	Not reported
Other metals cleaned:	Not reported
Other contaminants found:	Not reported
Other contams found description:	Not reported
PAHs found:	Not reported
PAHs cleaned up:	Not reported
PCBs found:	Not reported
PCBs cleaned up:	Not reported
Petro products found:	Not reported
Petro products cleaned:	Not reported
Sediments found:	Not reported
Sediments cleaned:	Not reported

33 COLONY STREET (Continued) **1015970103**

Soil affected:	Not reported
Soil cleaned up:	Not reported
Surface water cleaned:	Not reported
Unknown found:	Not reported
VOCs found:	Not reported
VOCs cleaned:	Not reported
Cleanup other description:	Not reported
Num. of cleanup and re-dev. jobs:	Not reported
Past use greenspace acreage:	Not reported
Past use residential acreage:	Not reported
Past use commercial acreage:	.13
Past use industrial acreage:	Not reported
Future use greenspace acreage:	Not reported
Future use residential acreage:	Not reported
Future use commercial acreage:	Not reported
Future use industrial acreage:	Not reported
Greenspace acreage and type:	Not reported
Superfund Fed. landowner flag:	Not reported

FINDS:

Registry ID: 110054365405

Environmental Interest/Information System
US EPA Assessment, Cleanup and Redevelopment Exchange System (ACRES) is an federal online database for Brownfields Grantees to electronically submit data directly to EPA.

X141 **HENNY PENNY (FORMERLY VINNIE'S AUTO)** **CT SDADB** **S104254263**
WSW **2 MAIN STREET** **CT CPCS** **N/A**
1/4-1/2 **MERIDEN, CT 06450**
0.278 mi.
1470 ft. **Site 3 of 4 in cluster X**

Relative:
Higher

Actual:
140 ft.

Site Discovery and Assessment:

Facility ID:	1555
Rem Master ID:	1566
PTP Id:	Not reported
WPC Number:	Not reported
Postal District:	Not reported
Latitude:	Not reported
Longitude:	Not reported
Lat/Long Determined By:	Not reported
Ground Water Quality Classification:	GB/GA
Surface Water Quality Classification:	C/B
Waste Type:	CHLR VOC, HYDRO/OIL
Disposal:	UST
Sample Data Available:	False
Updated By:	POST, M.
Update Program:	CORE
Updated:	8/16/1994
Date Created:	Not reported
Duplicate:	False
EPA CERCLIS Id:	Not reported
Number EPA RCRIS Id:	Not reported
Site on EPA's CERCLIS:	Not reported

HENNY PENNY (FORMERLY VINNIE'S AUTO) (Continued) **S104254263**

Site Archived from CERCLIS:	Not reported
Archive Date:	Not reported
EPA's Removal at Site:	Not reported
Deferred to another EPA Program:	Not reported
EPA Env Priority Initiative Site:	Not reported
Federal Facility:	Not reported
Site on EPA's National Priority List:	Not reported
Part of an NPL site:	Not reported
RCRA Generator Status:	Not reported
RCRA Permit Status:	Not reported
Referral Id:	1435
Source of referral:	PTP
Date Received:	10/6/1993
Staff Assigned:	Not reported
Remediation Program:	Not reported
Date dt_assigned:	Not reported
Remediation Complete Approved DEP/Verified by LEP:	10/6/1993
Outcome:	PTP
Referral Id:	3691
Source of referral:	REMEDIAL
Date Received:	8/18/1994
Staff Assigned:	Not reported
Remediation Program:	PWP
Date dt_assigned:	Not reported
Remediation Complete Approved DEP/Verified by LEP:	Not reported
Outcome:	Not reported
Remedial Id:	326
PTP Id:	962
Remediation Program:	III
Remediation Program Entered:	Not reported
Staff Assigned:	WILCOX, J.
Remediation Program:	PTP
Date dt_assign:	Not reported
Project Phase:	A
Order issued:	False
Order Number:	Not reported
Date order issued:	Not reported
Remedial Investigation Start:	Not reported
Remedial Investigation Completed:	Not reported
Remedial Design Start:	Not reported
Remedial Design complet:	Not reported
Remedial Action Start:	Not reported
Remedial Action Completed:	Not reported
Date Oper/ maintenance Started:	Not reported
GW monitoring:	False
Remediation complete Approved DEP/Verified by LEP:	Not reported
Order Id:	Not reported
Order Number:	Not reported
Date order issued:	Not reported
Staff Assigned:	Not reported
Type of Order:	Not reported
Order Respondent:	Not reported
Admin Appeal Date:	Not reported
Date of Admin Appeal Ruling:	Not reported
Date of Admin Appeal Ruling:	Not reported
Date of Final Order:	Not reported
Date of Court Appeal:	Not reported

HENNY PENNY (FORMERLY VINNIE'S AUTO) (Continued) **S104254263**

Date of Court Ruling:	Not reported
Date of Court Ruling:	Not reported
Date Order Modified:	Not reported
Date Referred to AG:	Not reported
Judgement:	Not reported
Date of AGR judgement:	Not reported
Penalty assessed:	Not reported
Order Complete:	Not reported
In compliance:	Not reported
Comments:	Not reported

SDADB:

Waste Id:	5
Waste Type:	CHLR VOC
Description:	Chlorinated Volatile Organic Compounds

CPCS:

Site Type:	LUST
Lust Status:	Cleanup Initiated
PTP Form:	Not reported
Program:	Not reported
Comments:	According To The Ust Notification Form 2x3k, 2x4k, 1x2k Gasoline, 1x1k Hf And 1x500 Gal. Wo Tank Were Removed From The Subject Facility In April Of 1989.American Realty Purchased The Property From Vinnie Bariaro On 4/13/89.One Piece Of Correspondenc
Site Type Definition:	Leaking Underground Storage Tanks Rem. Started

Site Type:	Projects
Lust Status:	Not reported
PTP Form:	III
Program:	Property Transfer Program
Comments:	Projects
Site Type Definition:	Property Transfer Form III

X142
WSW
1/4-1/2
0.278 mi.
1470 ft.

2 MAIN ST
MERIDEN, CT

CT LUST **S104100300**
CT SPILLS **N/A**
CT PROPERTY

Site 4 of 4 in cluster X

Relative:
Higher

Actual:
140 ft.

LUST:

LUST Id:	3671
UST Facility Id:	3311
LUST Case Id:	31697
Lust Status:	Cleanup Initiated
Processing Status:	Not reported
EPA Reportable:	False
Motor Fuel:	False
Diesel:	False
Gasoline:	False
Other:	False
Other Release:	Not reported
No Release:	False
Leak:	False
Tank:	False
Piping:	False
Overfill:	False

(Continued) **S104100300**

Removal:	False
Incident Date:	1989-04-13 00:00:00
Entry Date:	Not reported
Site Case Id:	Not reported
UST Site Id:	Not reported
Cost Recovery Spill Case #:	Not reported
Old SITS Number:	Not reported
Case Log Id:	Not reported
Monthly Report Id:	0
UST Owner Id:	231
LUST Owner Id:	Not reported
UST Event Id:	3746
Contact Info:	Not reported
Contact EMail:	Not reported
Site Contact City,St,Zip:	UNKNOWN
2nd Contact:	Not reported
2nd Contact EMail:	Not reported
2nd Contact Address:	Not reported
2nd Contact City,St,Zip:	UNKNOWN
2nd Contact Address 2:	Not reported
2nd Contact City 2:	Not reported
2nd Contact Phone Number:	Not reported
2nd Contact Fax Number:	Not reported
2nd Contact Type:	Not reported
Facility City Num:	80
Site Contact:	Not reported
Site Contact Address:	Not reported
Site Contact Add 2:	Not reported
Site Contact City 2:	Not reported
Site Contact Phone:	Not reported
Site Contact Fax:	Not reported
Site Contact Type:	Not reported
Department Contact 1:	Not reported
Department Contact 2:	Not reported
Referral Source:	Not reported
Offsite Source:	False
Date Referred:	Not reported
Emergency:	False
Private Heating Fuel:	False
Commercial Heating Fuel:	False
Commercial HF < 2100 Gal.:	False
Commercial HF > 2100 Gal.:	False
Commercial HF - Size Unk:	False
No LUST Site:	False
Cost Recvry Prgm Candidate:	False
OCSRD Complete:	False
Follow Up Flag:	False
Alternate Water Supply:	False
Relocation:	False
Responsible Party:	False
Responsible EMail:	Not reported
Resp Party Name:	Not reported
Resp Party Address:	Not reported
Resp Party City,St,Zip:	Not reported
Resp Party Town Number:	UNKNOWN
Resp Party Phone:	Not reported
Resp Party Fax:	Not reported

(Continued) **S104100300**

Resp Party Name 2:	Not reported
Resp Party Address 2:	Not reported
Resp Party Phone 2:	Not reported
Investigator Id:	Not reported
Follow Update:	Not reported
Area Lextent:	Not reported
Annual Precipitation:	Not reported
Affected Population:	Not reported
Population Setting:	Not reported
Ground Water Direction:	Not reported
Ground Water Gradient:	Not reported
Hydro Basin:	Not reported
Drastic:	Not reported
Geo Setting:	Not reported
Ground Water Classification:	Not reported
Receptor:	Not reported
Ground Water Flow Direction:	Not reported
Ground Water Depth:	Not reported
Areas Of Concern:	Not reported
Free Product Inches:	Not reported
Fund Date:	Not reported
Fund Planned:	No
Fund Obligated:	No
Fund Outlayed:	No
Fund Judgment:	No
Fund Recovered:	No
Cellar Borings:	False
Install Micro Wells:	False
Ground Water Sample:	False
Soil Sample:	False
Soil Gas:	False
Site Inspect:	False
Soil Excavate:	False
Geo Probe:	False
Survey:	False
Potable Well Sample:	False
Sample MWS:	False
Ground Water Gauging:	False
Soil Venting:	False
Active:	False
NOV Action:	None
NOV Issued:	Not reported
NOV Due:	Not reported
NOV Received:	Not reported
NOV Closed:	Not reported
NOV Disc Date:	Not reported
NOV Issued Date:	Not reported
NOV Compliance Sched:	Not reported
NOV Admin Order:	Not reported
NOV Referred To Ag:	Not reported
Stop All NOV Actions:	False
Release Invest Rpt:	False
DEP App Letter 1:	False
Correct Action Plan:	False
DEP App Letter 2:	False
Rem Sys Install:	False
Rem Sys Install Date:	Not reported

(Continued) **S104100300**

Closure Date:	Not reported
Rem Sys Monitoring Rpt:	False
Qrtly Gwater Mon Rpts:	False
Closure Req Rpt:	False
DEP Closure Letter:	False
Referred To:	Not reported
No Wells:	Not reported
Lph Wells:	Not reported
User Stamp:	Not reported
Date Stamp:	Not reported
Correspondence:	Not reported
Environmental Impact:	Not reported
FollowUp:	Not reported
GW Comments:	Not reported
Location Desc:	Not reported
NOV Comments:	Not reported
Release Desc:	Not reported
Running Comments:	According To the UST Notification Form 2x3k, 2x4k, 1x2k gasoline, 1x1k HF and 1x500 gal. WO tank were removed from the subject facility in April of 1989. American Realty Purchased the property from Vinnie Bariaro on 4/13/89. One piece of correspondence from Water Remediation files received on 5/10/95 from Environmental Remediation Services Inc. of Branford, CT is a USTs and Soil Removal Report. Recovery Well Installation, SVE System. GB AREA. Letter from DEP states contamination West & South of the UST grave system has not received sufficient attention. Further investigation/characterization must be performed at the site.
Work Performed:	Not reported

SPILLS:

Year of Database:	1995
Case Number:	3207
Who Took Spill:	Not reported
Assigned To:	Not reported
Report Date:	05/19/1995
Report Time:	1653
Date Release:	Not reported
Time Responded:	Not reported
Reported By:	DISP 534
Phone:	Not reported
Representing:	Not reported
Terminated:	Y
Recovd (Total):	100
Total (Water):	.
Facility Status:	Not reported
Continuous Spill:	Not reported
Released Substance:	Not reported
Qty:	100 (Gallons)
Emergency Measure:	Not reported
Water Body:	Not reported
Discharger:	Not reported
Telephone:	Not reported
Responsible Party:	Not reported
RP Address 1:	Not reported
RP City,St,Zip:	Not reported

(Continued) **S104100300**

Historic: Not reported
Waterbody: Not reported
Time Stamp: Not reported
Sr Inspector: Not reported
At Inspctor: Not reported
User Stamp: Not reported
Comments: Not reported

Year of Database: 1995
Town of Spill: MERIDEN
Case Number: 3207
OCSRD Inspector: 917
Spill Date: 05/19/95
Spill Time: 1630
Report Date: 05/19/95
Report Time: 1653
Reported By: DISP 534
Representing: FIRE DEPT
Work Telephone: 2032
Home Telephone: Not reported
Telephone Pole#: .
Incident Type: PETROLEUM
Substance: GASOLINE
Quantity: 100 Gallon(s)
Concentration: .
Action Desc: Not reported
On Going: Not reported
Continuous Spill: Not reported
Release Status: Terminated, Contained
Misc Info: LEAKING M/V REQUESTING DEP RESPONSE
Water Body: Not reported
Other Media: Not reported
Release Area: Ground Surface
Total (Water): .
Recovd (Water): .
Recovd (Total): 100
Polluter Name: PATRICIA QUINILAN
Polluted Address: 162 BUCKINGHAM
Polluted City,St,Zip: MERIDEN, CT .
Polluter Phone: .- .- .
Polluter Responisbility: Polluter accepts financial reponsibility
Unknown Responsibility: Not reported
Unknown Polluter: Not reported
Cleanup Action: DYKED
Dun and Bradst#: Not reported
UST Unit: Not reported
Agency Notified: Not reported
State Agency: Not reported
Notify Date: .
Notify Time: . .
Other Agency: Not reported
Notify Other: Not reported
Notify Status: Not reported
Class1: Private
Other Class: Not reported
Cause1: Fuel Tank Failure
Other Cause: Not reported

(Continued) **S104100300**

Actions1: Contained/Removed
Other Actions: Contracted
Cleanup Contractor: Y
Contractor Name: UNITED IND SVC
Did DEP Hire Contractor: No
Date Contractor Hired: .
When Contractor Requested: Not reported
When Contractor Arrived: Not reported
Who Took Spill: Not reported
Badge # of Who Recieved Spill: 203
Who Assigned Spill: EMANUELSON
Badge # of Who Assigned Spill: 917
Date Assigned: 05/19/95
Assigned Time: 16:55
Spill Status: Closed
Case 1136: Not reported
Federal 311K: .
Case #1: Not reported
Case #2: .
Cost Recovery: .
Property Owner: Not reported
Property Other: 7COMMERCIAL
Property Name: HENNY PENNY
Property Addr: Not reported
Property CSZ: .
Polluter: Not reported
Owner: Not reported
Operator: Not reported
Vehicle Make: Not reported
Vehicle Model: Not reported
Truck Reg: Not reported
Trail Reg: Not reported
Additional Info: MS BUCKINGHAM BACKED INTO PUMP DAMAGING ITAND CAUSING GASOLINE TO SPILL TO GROUND FD USED FOAM FOR VAPOR SUPPRESSION OVERA 50 X100 AREA HENNY PENNY HIRED UNITED TO CLEAN UP
Updated: Y
Update Date: 05/19/95

CT Property:
Seller Name: Vincent C. Barillaro
Buyer Name: Jane W. Freeman trustee
Certifying Party: Not reported
Certifying Attention Person: Not reported
Title Of Certifying Person: Not reported
Certifying Person Address: Not reported
Certifying Person City,St,Zip: Not reported
Property Transfer Forms: Form III (DEP-PERD-PTP-203) when a discharge, spillage, uncontrolled loss, seepage or filtration of hazardous waste has occurred at the parcel that has not been fully remediated or the environmental conditions at the parcel are unknown. The person signing the Form III certification agrees to investigate and remediate the site in accordance with the remediation standards. The statute does not require completion of remediation before the parcel is transferred. Any person submitting a Form III shall simultaneously submit a completed Environmental Condition Assessment Form (ECAF)(DEP-PERD-PTP-200).
Date Recieved: 04/21/1989

(Continued) **S104100300**

Ackn Date:	05/22/1989
Determination Date:	Not reported
LEP Verified/DEP Approval Date:	Not reported
Rem Id:	2096
Remediation Location Id:	1324
Date Entered:	Not reported
Program:	Property Transfer Program
GAO Site:	False
Staff Full Name:	Claire Foster
Super/Date:	Not reported
Stage Of Project:	INVESTIGATION
RP Level Of Activity:	LOW
RP Needed Level Of Activity:	MEDIUM
Staff Level Of Activity:	LOW
Staff Needed Level Of Activity:	LOW
Public Intrest:	LOW
PRP Cooperation:	LOW
Enforcement Status:	NONE TAKEN
Level Of Complexity:	LOW
Complex Eng Or Sci:	False
Complex Due To Public Involvement:	False
Politically Complex:	False
Complex Enforcement:	False
Coordination With Other Bureaus:	False
EPA Involvement:	False
Staff Prefrence:	PASS ON
Readiness For Transfer:	READY TO TRANSFER NOW
Project Transfer Time:	Not reported
Transfer Comments:	Not reported
Staff As Of July 2000:	Wilcox Jeff
Initial Staff:	JBW
Type Of Transfer:	Not reported
Salutation:	Not reported
Relationship To Transfer:	Not reported
Audit Date:	Not reported
Verif Type:	Not reported
Audit Outcome:	Not reported
GW:	GB/GA
Basin:	Not reported
1st Payment:	900
Pay Tag1:	Not reported
2nd Payment:	Not reported
Pay Tag2:	Not reported
RTN:	Not reported
Revised:	Not reported
ECAF Received:	Not reported
Old Determination Date:	Not reported
Redeterminationdate:	Not reported
Previous Determination:	Not reported
Monitoringoption:	Not reported
Postremedialmonitoring:	Not reported
Schedule Of I/R:	Not reported
Schedule Overdue:	Not reported
Aprvl Sched:	Not reported
Yr 1 Report:	Not reported
Yr 2 Report:	Not reported
Report Overdue:	Not reported

(Continued) **S104100300**

Ext Aprvl Sched:	Not reported
License #:	Not reported
Project Phase:	Not reported
PT Comments:	ref-WCU memo 7/17/89
EPA Id Number:	Not reported
GW Class:	Not reported
SW Class:	Not reported
AO/C0:	Not reported
Water Lead(Y Or N):	Not reported
Priority:	Not reported
Project Status(A, I Or D):	Not reported
Last Updated:	Not reported
SR Comments:	Not reported
Priority Or Work-Load:	Not reported
Status:	Not reported
Notes:	Not reported
Special Project Name:	Not reported
Special Project Comments:	Not reported
DOT Project:	Not reported
Pt Counter:	Not reported
Project Complete:	False
Project Inactive:	False
Int Deposit #:	Not reported
Deposit #:	Not reported
Spill Case #:	Not reported
Diversion Id:	Not reported
Public Notice:	Not reported
RAP Received:	Not reported
RAP Approved:	Not reported
Compliance Category:	Not reported
Delete Record:	False
ECAF Reviewed By:	Not reported
Not Locatable:	False
Primary Address:	True
AKA Site Name:	False
Primary Site Name:	True
AKA Site Address:	False
Lead:	Not reported

---

143 **SALVATION ARMY** **CT LUST** **S104238990**
SW **23 ST.CASIMER ST SALVATION ARMY** **CT SPILLS** **N/A**
1/4-1/2 **MERIDEN, CT 06450** **CT CPCS**
0.290 mi.
1530 ft.

Relative:
Higher

Actual:
164 ft.

LUST:

LUST Id:	6138
UST Facility Id:	Not reported
LUST Case Id:	34263
Lust Status:	Lust Completed
Processing Status:	Not reported
EPA Reportable:	False
Motor Fuel:	False
Diesel:	False
Gasoline:	False
Other:	False
Other Release:	Not reported
No Release:	False

SALVATION ARMY (Continued) **S104238990**

Leak:	False
Tank:	False
Piping:	False
Overfill:	False
Removal:	False
Incident Date:	1998-06-24 00:00:00
Entry Date:	Not reported
Site Case Id:	9804022
UST Site Id:	Not reported
Cost Recovery Spill Case #:	Not reported
Old SITS Number:	Not reported
Case Log Id:	Not reported
Monthly Report Id:	0
UST Owner Id:	Not reported
LUST Owner Id:	Not reported
UST Event Id:	6253
Contact Info:	Not reported
Contact EMail:	Not reported
Site Contact City,St,Zip:	UNKNOWN
2nd Contact:	Not reported
2nd Contact EMail:	Not reported
2nd Contact Address:	Not reported
2nd Contact City,St,Zip:	UNKNOWN
2nd Contact Address 2:	Not reported
2nd Contact City 2:	Not reported
2nd Contact Phone Number:	Not reported
2nd Contact Fax Number:	Not reported
2nd Contact Type:	Not reported
Facility City Num:	80
Site Contact:	Not reported
Site Contact Address:	Not reported
Site Contact Add 2:	Not reported
Site Contact City 2:	Not reported
Site Contact Phone:	Not reported
Site Contact Fax:	Not reported
Site Contact Type:	Not reported
Department Contact 1:	Not reported
Department Contact 2:	Not reported
Referral Source:	Not reported
Offsite Source:	False
Date Referred:	Not reported
Emergency:	False
Private Heating Fuel:	False
Commercial Heating Fuel:	True
Commercial HF < 2100 Gal.:	False
Commercial HF > 2100 Gal.:	False
Commercial HF - Size Unk:	True
No LUST Site:	False
Cost Recvry Prgm Candidate:	False
OCSRD Complete:	True
Follow Up Flag:	False
Alternate Water Supply:	False
Relocation:	False
Responsible Party:	False
Responsible EMail:	Not reported
Resp Party Name:	Not reported
Resp Party Address:	Not reported

SALVATION ARMY (Continued) **S104238990**

Resp Party City,St,Zip:	Not reported
Resp Party Town Number:	UNKNOWN
Resp Party Phone:	Not reported
Resp Party Fax:	Not reported
Resp Party Name 2:	Not reported
Resp Party Address 2:	Not reported
Resp Party Phone 2:	Not reported
Investigator Id:	35
Follow Update:	Not reported
Area Lextent:	Not reported
Annual Precipitation:	Not reported
Affected Population:	Not reported
Population Setting:	Not reported
Ground Water Direction:	Not reported
Ground Water Gradient:	Not reported
Hydro Basin:	Not reported
Drastic:	Not reported
Geo Setting:	Not reported
Ground Water Classification:	Not reported
Receptor:	Not reported
Ground Water Flow Direction:	Not reported
Ground Water Depth:	Not reported
Areas Of Concern:	Not reported
Free Product Inches:	Not reported
Fund Date:	Not reported
Fund Planned:	No
Fund Obligated:	No
Fund Outlayed:	No
Fund Judgment:	No
Fund Recovered:	No
Cellar Borings:	False
Install Micro Wells:	False
Ground Water Sample:	False
Soil Sample:	False
Soil Gas:	False
Site Inspect:	False
Soil Excavate:	False
Geo Probe:	False
Survey:	False
Potable Well Sample:	False
Sample MWS:	False
Ground Water Gauging:	False
Soil Venting:	False
Active:	False
NOV Action:	None
NOV Issued:	Not reported
NOV Due:	Not reported
NOV Received:	Not reported
NOV Closed:	Not reported
NOV Disc Date:	Not reported
NOV Issued Date:	Not reported
NOV Compliance Sched:	Not reported
NOV Admin Order:	Not reported
NOV Referred To Ag:	Not reported
Stop All NOV Actions:	False
Release Invest Rpt:	False
DEP App Letter 1:	False

SALVATION ARMY (Continued) **S104238990**

Correct Action Plan:	False
DEP App Letter 2:	False
Rem Sys Install:	False
Rem Sys Install Date:	Not reported
Closure Date:	Not reported
Rem Sys Monitoring Rpt:	False
Qrtly Gwater Mon Rpts:	False
Closure Req Rpt:	False
DEP Closure Letter:	False
Referred To:	Not reported
No Wells:	Not reported
Lph Wells:	Not reported
User Stamp:	Not reported
Date Stamp:	Not reported
Correspondence:	Not reported
Environmental Impact:	Not reported
FollowUp:	Not reported
GW Comments:	Not reported
Location Desc:	Not reported
NOV Comments:	Not reported
Release Desc:	Not reported
Running Comments:	#2 FUEL OIL, , TANK AND SOIL REMOVAL
Work Performed:	Not reported

SPILLS:

Year of Database:	1998
Case Number:	9804022
Who Took Spill:	936
Assigned To:	0
Report Date:	06/24/1998
Report Time:	14:34:32
Date Release:	06/24/1998
Time Responded:	Not reported
Reported By:	TIM LYNCH
Phone:	860 6463348
Representing:	TANK WORKS
Terminated:	YES
Recovd (Total):	0
Total (Water):	0
Facility Status:	Closed
Continuous Spill:	False
Released Substance:	#2 FUEL OIL
Qty:	0 (Gallons)
Emergency Measure:	TANK AND SOIL REMOVAL
Water Body:	NONE
Discharger:	SALVATION ARMY
Telephone:	203 2356532
Responsible Party:	YES
RP Address 1:	Not reported
RP City,St,Zip:	CT
Historic:	False
Waterbody:	False
Time Stamp:	1998-06-24 14:42:41
Sr Inspector:	Wofford, Ron
At Inspctor:	**NO RESPONSE
User Stamp:	Not reported
Comments:	Not reported

SALVATION ARMY (Continued) **S104238990**

Action:	Removed Tank
Other Action:	Not reported
Action:	Soil Removed
Other Action:	Not reported
Agency ID:	Local Fire Marshal
Other Agency:	Not reported
DEP Bureau:	Not reported
DEP Agency:	Not reported
Cause ID:	Inground Tank Failure
Other Cause:	Not reported
Media ID:	Other
Other Media:	GROUND SUBSURFACE
Release Type:	petroleum
Other Release:	Not reported
Waterbody:	Other
Other Wtrbody:	NONE

CPCS:

Site Type:	LUST
Lust Status:	LUST Completed (DEP's significant hazard definition)
PTP Form:	Not reported
Program:	Not reported
Comments:	#2 Fuel Oil, , Tank And Soil Removal
Site Type Definition:	Leaking Underground Storage Tanks Completed

---

144
WSW
1/4-1/2
0.304 mi.
1605 ft.

CT. NATIONAL BANK
1 WEST MAIN ST.
MERIDEN, CT 06450

CT LUST **S105456150**
CT CPCS **N/A**

Relative:
Higher

Actual:
155 ft.

LUST:

LUST Id:	407
UST Facility Id:	4008
LUST Case Id:	28433
Lust Status:	Lust Completed
Processing Status:	Not reported
EPA Reportable:	False
Motor Fuel:	False
Diesel:	False
Gasoline:	False
Other:	False
Other Release:	Not reported
No Release:	False
Leak:	False
Tank:	False
Piping:	False
Overfill:	False
Removal:	False
Incident Date:	1990-01-31 00:00:00
Entry Date:	Not reported
Site Case Id:	Not reported
UST Site Id:	Not reported
Cost Recovery Spill Case #:	Not reported
Old SITS Number:	Not reported
Case Log Id:	Not reported
Monthly Report Id:	0

CT. NATIONAL BANK (Continued) **S105456150**

UST Owner Id:	848
LUST Owner Id:	Not reported
UST Event Id:	406
Contact Info:	Not reported
Contact EMail:	Not reported
Site Contact City,St,Zip:	UNKNOWN
2nd Contact:	Not reported
2nd Contact EMail:	Not reported
2nd Contact Address:	Not reported
2nd Contact City,St,Zip:	UNKNOWN
2nd Contact Address 2:	Not reported
2nd Contact City 2:	Not reported
2nd Contact Phone Number:	Not reported
2nd Contact Fax Number:	Not reported
2nd Contact Type:	Not reported
Facility City Num:	80
Site Contact:	Not reported
Site Contact Address:	Not reported
Site Contact Add 2:	Not reported
Site Contact City 2:	Not reported
Site Contact Phone:	Not reported
Site Contact Fax:	Not reported
Site Contact Type:	Not reported
Department Contact 1:	Not reported
Department Contact 2:	Not reported
Referral Source:	Not reported
Offsite Source:	False
Date Referred:	Not reported
Emergency:	False
Private Heating Fuel:	False
Commercial Heating Fuel:	False
Commercial HF < 2100 Gal.:	False
Commercial HF > 2100 Gal.:	False
Commercial HF - Size Unk:	False
No LUST Site:	False
Cost Recvry Prgm Candidate:	False
OCSRD Complete:	False
Follow Up Flag:	False
Alternate Water Supply:	False
Relocation:	False
Responsible Party:	False
Responsible EMail:	Not reported
Resp Party Name:	Not reported
Resp Party Address:	Not reported
Resp Party City,St,Zip:	Not reported
Resp Party Town Number:	UNKNOWN
Resp Party Phone:	Not reported
Resp Party Fax:	Not reported
Resp Party Name 2:	Not reported
Resp Party Address 2:	Not reported
Resp Party Phone 2:	Not reported
Investigator Id:	31
Follow Update:	Not reported
Area Lextent:	Not reported
Annual Precipitation:	Not reported
Affected Population:	Not reported
Population Setting:	Not reported

CT. NATIONAL BANK (Continued) **S105456150**

Ground Water Direction:	Not reported
Ground Water Gradient:	Not reported
Hydro Basin:	Not reported
Drastic:	Not reported
Geo Setting:	Not reported
Ground Water Classification:	Not reported
Receptor:	Not reported
Ground Water Flow Direction:	Not reported
Ground Water Depth:	Not reported
Areas Of Concern:	Not reported
Free Product Inches:	Not reported
Fund Date:	Not reported
Fund Planned:	No
Fund Obligated:	No
Fund Outlayed:	No
Fund Judgment:	No
Fund Recovered:	No
Cellar Borings:	False
Install Micro Wells:	False
Ground Water Sample:	False
Soil Sample:	False
Soil Gas:	False
Site Inspect:	False
Soil Excavate:	False
Geo Probe:	False
Survey:	False
Potable Well Sample:	False
Sample MWS:	False
Ground Water Gauging:	False
Soil Venting:	False
Active:	False
NOV Action:	None
NOV Issued:	Not reported
NOV Due:	Not reported
NOV Received:	Not reported
NOV Closed:	Not reported
NOV Disc Date:	Not reported
NOV Issued Date:	Not reported
NOV Compliance Sched:	Not reported
NOV Admin Order:	Not reported
NOV Referred To Ag:	Not reported
Stop All NOV Actions:	False
Release Invest Rpt:	False
DEP App Letter 1:	False
Correct Action Plan:	False
DEP App Letter 2:	False
Rem Sys Install:	False
Rem Sys Install Date:	Not reported
Closure Date:	Not reported
Rem Sys Monitoring Rpt:	False
Qrtly Gwater Mon Rpts:	False
Closure Req Rpt:	False
DEP Closure Letter:	False
Referred To:	Not reported
No Wells:	Not reported
Lph Wells:	Not reported
User Stamp:	Not reported

CT. NATIONAL BANK (Continued) **S105456150**

Date Stamp:	Not reported
Correspondence:	Not reported
Environmental Impact:	Not reported
FollowUp:	Not reported
GW Comments:	Not reported
Location Desc:	Not reported
NOV Comments:	Not reported
Release Desc:	Not reported
Running Comments:	Not reported
Work Performed:	Not reported

CPCS:

Site Type:	LUST
Lust Status:	LUST Completed (DEP's significant hazard definition)
PTP Form:	Not reported
Program:	Not reported
Comments:	Not reported
Site Type Definition:	Leaking Underground Storage Tanks Completed

---

145 South 1/4-1/2 0.323 mi. 1704 ft. | **UNKNOWN**
231 WEST MAIN STREET
MERIDEN, CT 06450 | **CT LUST** **CT SPILLS** **CT CPCS** | **S105441820** **N/A**

Relative: Higher

Actual: 233 ft.

LUST:

LUST Id:	6720
UST Facility Id:	Not reported
LUST Case Id:	34795
Lust Status:	Lust Completed
Processing Status:	Not reported
EPA Reportable:	False
Motor Fuel:	False
Diesel:	False
Gasoline:	False
Other:	False
Other Release:	Not reported
No Release:	False
Leak:	False
Tank:	False
Piping:	False
Overfill:	False
Removal:	False
Incident Date:	1998-09-28 00:00:00
Entry Date:	Not reported
Site Case Id:	9806620
UST Site Id:	Not reported
Cost Recovery Spill Case #:	Not reported
Old SITS Number:	Not reported
Case Log Id:	Not reported
Monthly Report Id:	0
UST Owner Id:	Not reported
LUST Owner Id:	Not reported
UST Event Id:	6835
Contact Info:	Not reported
Contact EMail:	Not reported
Site Contact City,St,Zip:	UNKNOWN

UNKNOWN (Continued) **S105441820**

2nd Contact:	Not reported
2nd Contact EMail:	Not reported
2nd Contact Address:	Not reported
2nd Contact City,St,Zip:	UNKNOWN
2nd Contact Address 2:	Not reported
2nd Contact City 2:	Not reported
2nd Contact Phone Number:	Not reported
2nd Contact Fax Number:	Not reported
2nd Contact Type:	Not reported
Facility City Num:	80
Site Contact:	Not reported
Site Contact Address:	Not reported
Site Contact Add 2:	Not reported
Site Contact City 2:	Not reported
Site Contact Phone:	Not reported
Site Contact Fax:	Not reported
Site Contact Type:	Not reported
Department Contact 1:	Not reported
Department Contact 2:	Not reported
Referral Source:	Not reported
Offsite Source:	False
Date Referred:	Not reported
Emergency:	False
Private Heating Fuel:	True
Commercial Heating Fuel:	False
Commercial HF < 2100 Gal.:	False
Commercial HF > 2100 Gal.:	False
Commercial HF - Size Unk:	False
No LUST Site:	False
Cost Recvry Prgm Candidate:	False
OCSRD Complete:	True
Follow Up Flag:	False
Alternate Water Supply:	False
Relocation:	False
Responsible Party:	False
Responsible EMail:	Not reported
Resp Party Name:	Not reported
Resp Party Address:	Not reported
Resp Party City,St,Zip:	Not reported
Resp Party Town Number:	UNKNOWN
Resp Party Phone:	Not reported
Resp Party Fax:	Not reported
Resp Party Name 2:	Not reported
Resp Party Address 2:	Not reported
Resp Party Phone 2:	Not reported
Investigator Id:	35
Follow Update:	Not reported
Area Lextent:	Not reported
Annual Precipitation:	Not reported
Affected Population:	Not reported
Population Setting:	Not reported
Ground Water Direction:	Not reported
Ground Water Gradient:	Not reported
Hydro Basin:	Not reported
Drastic:	Not reported
Geo Setting:	Not reported
Ground Water Classification:	Not reported

UNKNOWN (Continued) **S105441820**

Receptor:	Not reported
Ground Water Flow Direction:	Not reported
Ground Water Depth:	Not reported
Areas Of Concern:	Not reported
Free Product Inches:	Not reported
Fund Date:	Not reported
Fund Planned:	No
Fund Obligated:	No
Fund Outlayed:	No
Fund Judgment:	No
Fund Recovered:	No
Cellar Borings:	False
Install Micro Wells:	False
Ground Water Sample:	False
Soil Sample:	False
Soil Gas:	False
Site Inspect:	False
Soil Excavate:	False
Geo Probe:	False
Survey:	False
Potable Well Sample:	False
Sample MWS:	False
Ground Water Gauging:	False
Soil Venting:	False
Active:	False
NOV Action:	None
NOV Issued:	Not reported
NOV Due:	Not reported
NOV Received:	Not reported
NOV Closed:	Not reported
NOV Disc Date:	Not reported
NOV Issued Date:	Not reported
NOV Compliance Sched:	Not reported
NOV Admin Order:	Not reported
NOV Referred To Ag:	Not reported
Stop All NOV Actions:	False
Release Invest Rpt:	False
DEP App Letter 1:	False
Correct Action Plan:	False
DEP App Letter 2:	False
Rem Sys Install:	False
Rem Sys Install Date:	Not reported
Closure Date:	Not reported
Rem Sys Monitoring Rpt:	False
Qrtly Gwater Mon Rpts:	False
Closure Req Rpt:	False
DEP Closure Letter:	False
Referred To:	Not reported
No Wells:	Not reported
Lph Wells:	Not reported
User Stamp:	Not reported
Date Stamp:	Not reported
Correspondence:	Not reported
Environmental Impact:	Not reported
FollowUp:	Not reported
GW Comments:	Not reported
Location Desc:	Not reported

UNKNOWN (Continued) **S105441820**

NOV Comments: Not reported
Release Desc: Not reported
Running Comments: #2 FUEL OIL, , 550 LUST REMOVED BY ART PARDEN
Work Performed: Not reported

SPILLS:
Year of Database: 1998
Case Number: 9806620
Who Took Spill: 932
Assigned To: 0
Report Date: 09/28/1998
Report Time: 15:00:00
Date Release: 09/28/1998
Time Responded: 15:00:00
Reported By: STEVE TRELLA FM FOR ART PARDEN
Phone: 203 2353960
Representing: Self
Terminated: YES
Recovd (Total): 0
Total (Water): 0
Facility Status: Closed
Continuous Spill: False
Released Substance: #2 FUEL OIL
Qty: 0 (Gallons)
Emergency Measure: 550 LUST REMOVED BY ART PARDEN
Water Body: Not reported
Discharger: Not reported
Telephone: Not reported
Responsible Party: YES
RP Address 1: Not reported
RP City,St,Zip: MERIDEN, CT 06450
Historic: False
Waterbody: False
Time Stamp: 1998-09-30 09:16:03
Sr Inspector: DeCaprio, Mark
At Inspctor: **NO RESPONSE
User Stamp: Not reported
Comments: Not reported
Action: Removed Tank
Other Action: Not reported
Action: Other
Other Action: NO FREE PRODUCT
Agency ID: LOCAL FIRE DEPARTMENT
Other Agency: Not reported
DEP Bureau: Not reported
DEP Agency: Not reported
Cause ID: Inground Tank Failure
Other Cause: Not reported
Media ID: Ground Surface
Other Media: Not reported
Release Type: petroleum
Other Release: Not reported

CPCS:
Site Type: LUST
Lust Status: LUST Completed (DEP's significant hazard definition)

UNKNOWN (Continued) **S105441820**

PTP Form: Not reported
Program: Not reported
Comments: #2 Fuel Oil, , 550 Lust Removed By Art Parden
Site Type Definition: Leaking Underground Storage Tanks Completed

---

146 SW 1/4-1/2 0.329 mi. 1738 ft. **THE MERIDEN RECORD CO.** **CT SDADB** **S104254260**
11 CROWN STREET **N/A**
MERIDEN, CT

Relative: Higher

Actual: 159 ft.

Site Discovery and Assessment:

Facility ID:	877
Rem Master ID:	1295
PTP Id:	Not reported
WPC Number:	Not reported
Postal District:	Not reported
Latitude:	Not reported
Longitude:	Not reported
Lat/Long Determined By:	Not reported
Ground Water Quality Classification:	Not reported
Surface Water Quality Classification:	Not reported
Waste Type:	CHEMICAL LIQUID, SLUDGES
Disposal:	Not reported
Sample Data Available:	False
Updated By:	Not reported
Update Program:	Not reported
Updated:	Not reported
Date Created:	Not reported
Duplicate:	False
EPA CERCLIS Id:	Not reported
Number EPA RCRIS Id:	Not reported
Site on EPA's CERCLIS:	Not reported
Site Archived from CERCLIS:	Not reported
Archive Date:	Not reported
EPA's Removal at Site:	Not reported
Deferred to another EPA Program:	Not reported
EPA Env Priority Initiative Site:	Not reported
Federal Facility:	Not reported
Site on EPA's National Priority List:	Not reported
Part of an NPL site:	Not reported
RCRA Generator Status:	Not reported
RCRA Permit Status:	Not reported
Referral Id:	829
Source of referral:	ISWS
Date Received:	5/18/1990
Staff Assigned:	Not reported
Remediation Program:	Not reported
Date dt_assigned:	Not reported
Remediation Complete Approved DEP/Verified by LEP:	Not reported
Outcome:	Not reported
Remedial Id:	Not reported
PTP Id:	Not reported
Remediation Program:	Not reported
Remediation Program Entered:	Not reported
Staff Assigned:	Not reported
Remediation Program:	Not reported
Date dt_assign:	Not reported

THE MERIDEN RECORD CO. (Continued) **S104254260**

Project Phase:	Not reported
Order issued:	Not reported
Order Number:	Not reported
Date order issued:	Not reported
Remedial Investigation Start:	Not reported
Remedial Investigation Completed:	Not reported
Remedial Design Start:	Not reported
Remedial Design complet:	Not reported
Remedial Action Start:	Not reported
Remedial Action Completed:	Not reported
Date Oper/ maintenance Started:	Not reported
GW monitoring:	Not reported
Remediation complete Approved DEP/Verified by LEP:	Not reported
Order Id:	Not reported
Order Number:	Not reported
Date order issued:	Not reported
Staff Assigned:	Not reported
Type of Order:	Not reported
Order Respondent:	Not reported
Admin Appeal Date:	Not reported
Date of Admin Appeal Ruling:	Not reported
Date of Admin Appeal Ruling:	Not reported
Date of Final Order:	Not reported
Date of Court Appeal:	Not reported
Date of Court Ruling:	Not reported
Date of Court Ruling:	Not reported
Date Order Modified:	Not reported
Date Referred to AG:	Not reported
Judgement:	Not reported
Date of AGR judgement:	Not reported
Penalty assessed:	Not reported
Order Complete:	Not reported
In compliance:	Not reported
Comments:	Not reported

Y147 **CT LUST** **S104093562**
SSE **271 EAST MAIN ST** **CT SPILLS** **N/A**
1/4-1/2 **MERIDEN, CT**
0.374 mi.
1973 ft. **Site 1 of 2 in cluster Y**

Relative:
Higher

Actual:
248 ft.

LUST:

LUST Id:	3111
UST Facility Id:	7164
LUST Case Id:	31182
Lust Status:	Cleanup Initiated
Processing Status:	Not reported
EPA Reportable:	True
Motor Fuel:	True
Diesel:	False
Gasoline:	True
Other:	False
Other Release:	Not reported
No Release:	False
Leak:	False
Tank:	False
Piping:	False
Overfill:	False

(Continued) **S104093562**

Removal:	False
Incident Date:	1998-07-20 00:00:00
Entry Date:	Not reported
Site Case Id:	9605593
UST Site Id:	Not reported
Cost Recovery Spill Case #:	Not reported
Old SITS Number:	Not reported
Case Log Id:	Not reported
Monthly Report Id:	0
UST Owner Id:	6175
LUST Owner Id:	Not reported
UST Event Id:	3131
Contact Info:	Not reported
Contact EMail:	Not reported
Site Contact City,St,Zip:	UNKNOWN
2nd Contact:	Not reported
2nd Contact EMail:	Not reported
2nd Contact Address:	Not reported
2nd Contact City,St,Zip:	UNKNOWN
2nd Contact Address 2:	Not reported
2nd Contact City 2:	Not reported
2nd Contact Phone Number:	Not reported
2nd Contact Fax Number:	Not reported
2nd Contact Type:	Not reported
Facility City Num:	80
Site Contact:	Not reported
Site Contact Address:	Not reported
Site Contact Add 2:	Not reported
Site Contact City 2:	Not reported
Site Contact Phone:	Not reported
Site Contact Fax:	Not reported
Site Contact Type:	Not reported
Department Contact 1:	Not reported
Department Contact 2:	Not reported
Referral Source:	Not reported
Offsite Source:	False
Date Referred:	Not reported
Emergency:	False
Private Heating Fuel:	False
Commercial Heating Fuel:	False
Commercial HF < 2100 Gal.:	False
Commercial HF > 2100 Gal.:	False
Commercial HF - Size Unk:	False
No LUST Site:	False
Cost Recvry Prgm Candidate:	False
OCSRD Complete:	False
Follow Up Flag:	False
Alternate Water Supply:	False
Relocation:	False
Responsible Party:	False
Responsible EMail:	Not reported
Resp Party Name:	PK Petroleum
Resp Party Address:	103 Marlborough Street
Resp Party City,St,Zip:	Portland, CT 064801895
Resp Party Town Number:	113
Resp Party Phone:	8603425703
Resp Party Fax:	Not reported

(Continued) **S104093562**

Resp Party Name 2:	Not reported
Resp Party Address 2:	Not reported
Resp Party Phone 2:	2032389151
Investigator Id:	Not reported
Follow Update:	Not reported
Area Lextent:	Not reported
Annual Precipitation:	Not reported
Affected Population:	Not reported
Population Setting:	Not reported
Ground Water Direction:	Not reported
Ground Water Gradient:	Not reported
Hydro Basin:	Not reported
Drastic:	Not reported
Geo Setting:	Not reported
Ground Water Classification:	GA (may be impaired)
Receptor:	Not reported
Ground Water Flow Direction:	Not reported
Ground Water Depth:	Not reported
Areas Of Concern:	Not reported
Free Product Inches:	Not reported
Fund Date:	Not reported
Fund Planned:	No
Fund Obligated:	No
Fund Outlayed:	No
Fund Judgment:	No
Fund Recovered:	No
Cellar Borings:	False
Install Micro Wells:	False
Ground Water Sample:	False
Soil Sample:	False
Soil Gas:	False
Site Inspect:	False
Soil Excavate:	False
Geo Probe:	False
Survey:	False
Potable Well Sample:	False
Sample MWS:	False
Ground Water Gauging:	False
Soil Venting:	False
Active:	False
NOV Action:	None
NOV Issued:	Not reported
NOV Due:	Not reported
NOV Received:	Not reported
NOV Closed:	Not reported
NOV Disc Date:	Not reported
NOV Issued Date:	Not reported
NOV Compliance Sched:	Not reported
NOV Admin Order:	Not reported
NOV Referred To Ag:	Not reported
Stop All NOV Actions:	False
Release Invest Rpt:	False
DEP App Letter 1:	False
Correct Action Plan:	False
DEP App Letter 2:	False
Rem Sys Install:	False
Rem Sys Install Date:	Not reported

(Continued) **S104093562**

Closure Date:	Not reported
Rem Sys Monitoring Rpt:	False
Qrtly Gwater Mon Rpts:	False
Closure Req Rpt:	False
DEP Closure Letter:	False
Referred To:	Not reported
No Wells:	Not reported
Lph Wells:	Not reported
User Stamp:	allison forrest/ForrestA
Date Stamp:	2013-06-14 00:00:00
Correspondence:	Action: Issued: Received:2/17/1999 status date is date of data cleanup
Environmental Impact:	Not reported
FollowUp:	Not reported
GW Comments:	Not reported
Location Desc:	Not reported
NOV Comments:	Not reported
Release Desc:	Not reported
Running Comments:	Spills Files and UST Enforcement Files Open LUST Cases: 0096-05593 Not reported
Work Performed:	Not reported

SPILLS:

Year of Database:	1994
Case Number:	6600
Who Took Spill:	STAVOLA
Assigned To:	Not reported
Report Date:	11/15/1994
Report Time:	1634
Date Release:	Not reported
Time Responded:	Not reported
Reported By:	VICTORIA CAROLINE
Phone:	Not reported
Representing:	Not reported
Terminated:	Y
Recovd (Total):	.
Total (Water):	.
Facility Status:	Not reported
Continuous Spill:	Not reported
Released Substance:	Not reported
Qty:	3 (Gallons)
Emergency Measure:	Not reported
Water Body:	Not reported
Discharger:	Not reported
Telephone:	Not reported
Responsible Party:	Not reported
RP Address 1:	Not reported
RP City,St,Zip:	Not reported
Historic:	Not reported
Waterbody:	Not reported
Time Stamp:	Not reported
Sr Inspector:	Not reported
At Inspctor:	Not reported
User Stamp:	Not reported
Comments:	Not reported

Year of Database: 1996

(Continued) **S104093562**

Case Number: 9605593
Who Took Spill: 935
Assigned To: 0
Report Date: 10/28/1996
Report Time: 11:05:30
Date Release: 10/27/1996
Time Responded: 09:30:00
Reported By: MANIA ZABEK
Phone: 800 8228602
Representing: PETRO PLUS
Terminated: YES
Recovd (Total): 14
Total (Water): 0
Facility Status: closed
Continuous Spill: False
Released Substance: GASOLINE
Qty: 14 (Gallons)
Emergency Measure: SORBS
Water Body: NONE
Discharger: CUSTOMER
Telephone: Not reported
Responsible Party: Not reported
RP Address 1: Not reported
RP City,St,Zip: CT
Historic: False
Waterbody: False
Time Stamp: 1996-10-28 12:47:12
Sr Inspector: Torres, Neil
At Inspctor: **NO RESPONSE
User Stamp: Not reported
Comments: Not reported
Action: Cleaned
Other Action: Not reported
Agency ID: DEP
Other Agency: Not reported
DEP Bureau: BUREAU OF WASTE MANAGEMENT
DEP Agency: OIL AND CHEMICAL SPILL RESPONSE
Cause ID: Container Failure
Other Cause: Not reported
Cause ID: MV Accident
Other Cause: Not reported
Media ID: Ground Surface
Other Media: Not reported
Release Type: petroleum
Other Release: Not reported

Year of Database: 1994
Town of Spill: MERIDEN
Case Number: 6600
OCSRD Inspector: NR
Spill Date: 11/15/94
Spill Time: 1545
Report Date: 11/15/94
Report Time: 1634
Reported By: VICTORIA CAROLINE
Representing: PETROL PLUS
Work Telephone: 8008

(Continued) **S104093562**

Home Telephone: Not reported
Telephone Pole#: .
Incident Type: PETROLEUM
Substance: GASOLINE
Quantity: 3 Gallon(s)
Concentration: .
Action Desc: Not reported
On Going: Not reported
Continuous Spill: Not reported
Release Status: Terminated, Contained
Misc Info: DEFECTIVE VEHICLE DISCHARGED TO PAVEMENT
Water Body: Not reported
Other Media: Not reported
Release Area: Ground Surface
Total (Water): .
Recovd (Water): .
Recovd (Total): .
Polluter Name: PETROL PLUS
Polluted Address: 38 COMMERCE ST
Polluted City,St,Zip: DERBY, CT 6418
Polluter Phone: .- .- .
Polluter Responisbility: Polluter accepts financial reponsibility
Unknown Responsibility: Not reported
Unknown Polluter: Not reported
Cleanup Action: SPEEDI DRI
Dun and Bradst#: Not reported
UST Unit: Not reported
Agency Notified: Not reported
State Agency: Not reported
Notify Date: .
Notify Time: . .
Other Agency: Not reported
Notify Other: Not reported
Notify Status: Not reported
Class1: Commercial
Other Class: Not reported
Cause1: Other
Other Cause: DEFECT ON M/V
Actions1: Sanded
Other Actions: Not reported
Cleanup Contractor: Not reported
Contractor Name: Not reported
Did DEP Hire Contractor: Not reported
Date Contractor Hired: .
When Contractor Requested: Not reported
When Contractor Arrived: Not reported
Who Took Spill: STAVOLA
Badge # of Who Recieved Spill: 916
Who Assigned Spill: NR
Badge # of Who Assigned Spill: .
Date Assigned: .
Assigned Time: Not reported
Spill Status: Closed
Case 1136: Not reported
Federal 311K: .
Case #1: Not reported
Case #2: .

(Continued) **S104093562**

Cost Recovery:	.
Property Owner:	Not reported
Property Other:	.
Property Name:	Not reported
Property Addr:	Not reported
Property CSZ:	.
Polluter:	Not reported
Owner:	Not reported
Operator:	Not reported
Vehicle Make:	Not reported
Vehicle Model:	Not reported
Truck Reg:	Not reported
Trail Reg:	Not reported
Additional Info:	Not reported
Updated:	Not reported
Update Date:	.

Y148 **PETROL PLUS** **CT CPCS** **S105457617**
SSE **271 EAST MAIN STREET** **N/A**
1/4-1/2 **MERIDEN, CT 06450**
0.374 mi.
1973 ft. **Site 2 of 2 in cluster Y**

Relative:
Higher

Actual:
248 ft.

CPCS:

Site Type:	LUST
Lust Status:	Pending
PTP Form:	Not reported
Program:	Not reported
Comments:	Spill Report Id: 96-05593According To A Questionnaire From Ct-dep For Usts Received On 5/22/89 And Enclosed To The Notification Form, 2x4000 Gal. Tanks Were Removed On 7/15/86. On The Same Date 2x5000 Gal. And 1x6000 Gal. Tanks Were Installed.
Site Type Definition:	Leaking Underground Storage Tanks Pending

---

Z149 **GUEST COMPANY INC.** **CT SDADB** **S104188032**
South **49 ELM STREET** **CT PROPERTY** **N/A**
1/4-1/2 **MERIDEN, CT**
0.380 mi.
2009 ft. **Site 1 of 2 in cluster Z**

Relative:
Higher

Actual:
279 ft.

Site Discovery and Assessment:

Facility ID:	4458
Rem Master ID:	4540
PTP Id:	949
WPC Number:	Not reported
Postal District:	Not reported
Latitude:	Not reported
Longitude:	Not reported
Lat/Long Determined By:	Not reported
Ground Water Quality Classification:	Not reported
Surface Water Quality Classification:	Not reported
Waste Type:	Not reported
Disposal:	Not reported
Sample Data Available:	False
Updated By:	Not reported
Update Program:	Not reported

GUEST COMPANY INC. (Continued) **S104188032**

Updated:	Not reported
Date Created:	Not reported
Duplicate:	False
EPA CERCLIS Id:	Not reported
Number EPA RCRIS Id:	Not reported
Site on EPA's CERCLIS:	Not reported
Site Archived from CERCLIS:	Not reported
Archive Date:	Not reported
EPA's Removal at Site:	Not reported
Deferred to another EPA Program:	Not reported
EPA Env Priority Initiative Site:	Not reported
Federal Facility:	Not reported
Site on EPA's National Priority List:	Not reported
Part of an NPL site:	Not reported
RCRA Generator Status:	Not reported
RCRA Permit Status:	Not reported
Referral Id:	4616
Source of referral:	PTP
Date Received:	6/7/1994
Staff Assigned:	Not reported
Remediation Program:	PTP
Date dt_assigned:	Not reported
Remediation Complete Approved DEP/Verified by LEP:	6/7/1994
Outcome:	PTP
Remedial Id:	Not reported
PTP Id:	Not reported
Remediation Program:	Not reported
Remediation Program Entered:	Not reported
Staff Assigned:	Not reported
Remediation Program:	Not reported
Date dt_assign:	Not reported
Project Phase:	Not reported
Order issued:	Not reported
Order Number:	Not reported
Date order issued:	Not reported
Remedial Investigation Start:	Not reported
Remedial Investigation Completed:	Not reported
Remedial Design Start:	Not reported
Remedial Design complet:	Not reported
Remedial Action Start:	Not reported
Remedial Action Completed:	Not reported
Date Oper/ maintenance Started:	Not reported
GW monitoring:	Not reported
Remediation complete Approved DEP/Verified by LEP:	Not reported
Order Id:	Not reported
Order Number:	Not reported
Date order issued:	Not reported
Staff Assigned:	Not reported
Type of Order:	Not reported
Order Respondent:	Not reported
Admin Appeal Date:	Not reported
Date of Admin Appeal Ruling:	Not reported
Date of Admin Appeal Ruling:	Not reported
Date of Final Order:	Not reported
Date of Court Appeal:	Not reported
Date of Court Ruling:	Not reported
Date of Court Ruling:	Not reported

GUEST COMPANY INC. (Continued) **S104188032**

Date Order Modified:	Not reported
Date Referred to AG:	Not reported
Judgement:	Not reported
Date of AGR judgement:	Not reported
Penalty assessed:	Not reported
Order Complete:	Not reported
In compliance:	Not reported
Comments:	Not reported

CT Property:

Seller Name:	The Guest Company Inc.
Buyer Name:	Atlantic Guest Inc.
Certifying Party:	Not reported
Certifying Attention Person:	Not reported
Title Of Certifying Person:	Not reported
Certifying Person Address:	Not reported
Certifying Person City,St,Zip:	Not reported
Property Transfer Forms:	Form I (DEP-PERD-PTP-201) when no release of hazardous waste has occurred at the parcel being transferred.
Date Recieved:	06/07/1994
Ackn Date:	07/15/1994
Determination Date:	Not reported
LEP Verified/DEP Approval Date:	Not reported
Rem Id:	2083
Remediation Location Id:	3484
Date Entered:	Not reported
Program:	Property Transfer Program
GAO Site:	False
Staff Full Name:	Not reported
Super/Date:	Not reported
Stage Of Project:	Not reported
RP Level Of Activity:	Not reported
RP Needed Level Of Activity:	Not reported
Staff Level Of Activity:	Not reported
Staff Needed Level Of Activity:	Not reported
Public Intrest:	Not reported
PRP Cooperation:	Not reported
Enforcement Status:	Not reported
Level Of Complexity:	Not reported
Complex Eng Or Sci:	False
Complex Due To Public Involvement:	False
Politically Complex:	False
Complex Enforcement:	False
Coordination With Other Bureaus:	False
EPA Involvement:	False
Staff Prefrence:	Not reported
Readiness For Transfer:	Not reported
Project Transfer Time:	Not reported
Transfer Comments:	Not reported
Staff As Of July 2000:	Not reported
Initial Staff:	Not reported
Type Of Transfer:	Not reported
Salutation:	Not reported
Relationship To Transfer:	Not reported
Audit Date:	Not reported
Verif Type:	Not reported
Audit Outcome:	Not reported

GUEST COMPANY INC. (Continued) **S104188032**

GW:	Not reported
Basin:	Not reported
1st Payment:	200
Pay Tag1:	Not reported
2nd Payment:	Not reported
Pay Tag2:	Not reported
RTN:	Not reported
Revised:	Not reported
ECAF Received:	Not reported
Old Determination Date:	Not reported
Redeterminationdate:	Not reported
Previous Determination:	Not reported
Monitoringoption:	Not reported
Postremedialmonitoring:	Not reported
Schedule Of I/R:	Not reported
Schedule Overdue:	Not reported
Aprvl Sched:	Not reported
Yr 1 Report:	Not reported
Yr 2 Report:	Not reported
Report Overdue:	Not reported
Ext Aprvl Sched:	Not reported
License #:	Not reported
Project Phase:	Not reported
PT Comments:	Not reported
EPA Id Number:	Not reported
GW Class:	Not reported
SW Class:	Not reported
AO/C0:	Not reported
Water Lead(Y Or N):	Not reported
Priority:	Not reported
Project Status(A, I Or D):	Not reported
Last Updated:	Not reported
SR Comments:	Not reported
Priority Or Work-Load:	Not reported
Status:	Not reported
Notes:	Not reported
Special Project Name:	Not reported
Special Project Comments:	Not reported
DOT Project:	Not reported
Pt Counter:	Not reported
Project Complete:	False
Project Inactive:	False
Int Deposit #:	Not reported
Deposit #:	Not reported
Spill Case #:	Not reported
Diversion Id:	Not reported
Public Notice:	Not reported
RAP Received:	Not reported
RAP Approved:	Not reported
Compliance Category:	Not reported
Delete Record:	False
ECAF Reviewed By:	Not reported
Not Locatable:	False
Primary Address:	True
AKA Site Name:	False
Primary Site Name:	True
AKA Site Address:	False

GUEST COMPANY INC. (Continued) **S104188032**

Lead: Not reported

Z150
South
1/4-1/2
0.381 mi.
2013 ft.

ELM STREET
48 ELM STREET
MERIDEN, CT 06450

US BROWNFIELDS FINDS **1014687429**
N/A

Site 2 of 2 in cluster Z

Relative:
Higher

Actual:
279 ft.

US BROWNFIELDS:

Recipient name:	Regional Growth Partnership
Grant type:	Assessment
Property name:	ELM STREET
Property #:	Not reported
Parcel size:	2.75
Property Description:	Not reported
Latitude:	41.53387
Longitude:	-72.7970565
HCM label:	Not reported
Map scale:	Not reported
Point of reference:	Not reported
Datum:	Not reported
ACRES property ID:	122925
Start date:	Not reported
Completed date:	Not reported
Acres cleaned up:	Not reported
Cleanup funding:	Not reported
Cleanup funding source:	Not reported
Assessment funding:	25000
Assessment funding source:	US EPA - Brownfields Assessment Cooperative Agreement
Redevelopment funding:	Not reported
Redev. funding source:	Not reported
Redev. funding entity name:	Not reported
Redevelopment start date:	Not reported
Assessment funding entity:	EPA
Cleanup funding entity:	Not reported
Grant type:	P
Accomplishment type:	Phase II Environmental Assessment
Accomplishment count:	0
Cooperative agreement #:	97159801
Ownership entity:	Not reported
Current owner:	Not reported
Did owner change:	Not reported
Cleanup required:	Unknown
Video available:	Not reported
Photo available:	Not reported
Institutional controls required:	U
IC Category proprietary controls:	Not reported
IC cat. info. devices:	Not reported
IC cat. gov. controls:	Not reported
IC cat. enforcement permit tools:	Not reported
IC in place date:	Not reported
IC in place:	Not reported
State/tribal program date:	Not reported
State/tribal program ID:	Not reported
State/tribal NFA date:	Not reported
Air contaminated:	Not reported
Air cleaned:	Not reported
Asbestos found:	Not reported

ELM STREET (Continued) **1014687429**

Asbestos cleaned:	Not reported
Controled substance found:	Not reported
Controled substance cleaned:	Not reported
Drinking water affected:	Not reported
Drinking water cleaned:	Not reported
Groundwater affected:	Not reported
Groundwater cleaned:	Not reported
Lead contaminant found:	Not reported
Lead cleaned up:	Not reported
No media affected:	Not reported
Unknown media affected:	Not reported
Other cleaned up:	Not reported
Other metals found:	Not reported
Other metals cleaned:	Not reported
Other contaminants found:	Not reported
Other contams found description:	Not reported
PAHs found:	Not reported
PAHs cleaned up:	Not reported
PCBs found:	Not reported
PCBs cleaned up:	Not reported
Petro products found:	Not reported
Petro products cleaned:	Not reported
Sediments found:	Not reported
Sediments cleaned:	Not reported
Soil affected:	Y
Soil cleaned up:	Not reported
Surface water cleaned:	Not reported
Unknown found:	Not reported
VOCs found:	Not reported
VOCs cleaned:	Not reported
Cleanup other description:	Not reported
Num. of cleanup and re-dev. jobs:	Not reported
Past use greenspace acreage:	Not reported
Past use residential acreage:	Not reported
Past use commercial acreage:	Not reported
Past use industrial acreage:	Not reported
Future use greenspace acreage:	Not reported
Future use residential acreage:	Not reported
Future use commercial acreage:	Not reported
Future use industrial acreage:	Not reported
Greenspace acreage and type:	Not reported
Superfund Fed. landowner flag:	Not reported

FINDS:

Registry ID: 110042301381

Environmental Interest/Information System
US EPA Assessment, Cleanup and Redevelopment Exchange System (ACRES) is an federal online database for Brownfields Grantees to electronically submit data directly to EPA.

151 ENE 1/4-1/2 0.409 mi. 2162 ft. | **MILLER JOHNSON (FORMER)** | **CERCLIS** | **1015730787**
476 PRATT STREET | **CTN000106133**
MERIDEN, CT

Relative: Higher

Actual: 160 ft.

CERCLIS:

Site ID:	0106133
EPA ID:	CTN000106133
Facility County:	NEW HAVEN
Short Name:	MILLER JOHNSON (FORMER)
Congressional District:	05
IFMS ID:	01KL
SMSA Number:	Not reported
USGC Hydro Unit:	Not reported
Federal Facility:	Not a Federal Facility
DMNSN Number:	0.00000
Site Orphan Flag:	Not reported
RCRA ID:	Not reported
USGS Quadrangle:	Not reported
Site Init By Prog:	R
NFRAP Flag:	Not reported
Parent ID:	Not reported
RST Code:	Not reported
EPA Region:	01
Classification:	Not reported
Site Settings Code:	Not reported
NPL Status:	Not on the NPL
DMNSN Unit Code:	Not reported
RBRAC Code:	Not reported
RResp Fed Agency Code:	Not reported
Non NPL Status:	Removal Only Site (No Site Assessment Work Needed)
Non NPL Status Date:	09/13/12
Site Fips Code:	09009
CC Concurrence Date:	/ /
CC Concurrence FY:	Not reported
Alias EPA ID:	Not reported
Site FUDS Flag:	Not reported
Alias Comments:	Not reported

Site Description: Not reported

AA152 South 1/4-1/2 0.448 mi. 2367 ft. | **SILVER CITY ASSOCIATION (FORMER BODY SHOP)** | **CT PROPERTY** | **S104942854**
34 HIGH STREET | **CT CPCS** | **N/A**
MERIDEN, CT

Site 1 of 3 in cluster AA

Relative: Higher

Actual: 276 ft.

CT Property:

Seller Name:	John R. Sexton, III
Buyer Name:	Silver City Associates, L.L.C.
Certifying Party:	Silver City Associates, L.L.C.
Certifying Attention Person:	Rosario Gulino
Title Of Certifying Person:	Not reported
Certifying Person Address:	P.O. Box 3055
Certifying Person City,St,Zip:	Wallingford, CT 06492
Property Transfer Forms:	Form III (DEP-PERD-PTP-203) when a discharge, spillage, uncontrolled loss, seepage or filtration of hazardous waste has occurred at the parcel that has not been fully remediated or the environmental conditions at the parcel are unknown. The person signing the Form III

SILVER CITY ASSOCIATION (FORMER BODY SHOP) (Continued) **S104942854**

	certification agrees to investigate and remediate the site in accordance with the remediation standards. The statute does not require completion of remediation before the parcel is transferred. Any person submitting a Form III shall simultaneously submit a completed Environmental Condition Assessment Form (ECAF)(DEP-PERD-PTP-200).
Date Recieved:	03/21/2000
Ackn Date:	04/03/2000
Determination Date:	05/02/2000
LEP Verified/DEP Approval Date:	Not reported
Rem Id:	1153
Remediation Location Id:	6390
Date Entered:	Not reported
Program:	Property Transfer Program
GAO Site:	False
Staff Full Name:	Not reported
Super/Date:	Not reported
Stage Of Project:	Not reported
RP Level Of Activity:	Not reported
RP Needed Level Of Activity:	Not reported
Staff Level Of Activity:	Not reported
Staff Needed Level Of Activity:	Not reported
Public Intrest:	Not reported
PRP Cooperation:	Not reported
Enforcement Status:	Not reported
Level Of Complexity:	Not reported
Complex Eng Or Sci:	False
Complex Due To Public Involvement:	False
Politically Complex:	False
Complex Enforcement:	False
Coordination With Other Bureaus:	False
EPA Involvement:	False
Staff Prefrence:	Not reported
Readiness For Transfer:	Not reported
Project Transfer Time:	Not reported
Transfer Comments:	Not reported
Staff As Of July 2000:	Hamel Maurice
Initial Staff:	MRH
Type Of Transfer:	Not reported
Salutation:	Ms. Gulino
Relationship To Transfer:	transferee
Audit Date:	Not reported
Verif Type:	Not reported
Audit Outcome:	Not reported
GW:	GB
Basin:	0
1st Payment:	2000
Pay Tag1:	Not reported
2nd Payment:	Not reported
Pay Tag2:	Not reported
RTN:	Not reported
Revised:	Not reported
ECAF Received:	Not reported
Old Determination Date:	Not reported
Redeterminationdate:	Not reported
Previous Determination:	Not reported
Monitoringoption:	Not reported

SILVER CITY ASSOCIATION (FORMER BODY SHOP) (Continued) **S104942854**

Postremedialmonitoring:	Not reported
Schedule Of I/R:	2000-06-08 00:00:00
Schedule Overdue:	Not reported
Aprvl Sched:	Not reported
Yr 1 Report:	Not reported
Yr 2 Report:	Not reported
Report Overdue:	Not reported
Ext Aprvl Sched:	Not reported
License #:	Not reported
Project Phase:	3
PT Comments:	Not reported
EPA Id Number:	Not reported
GW Class:	Not reported
SW Class:	Not reported
AO/C0:	Not reported
Water Lead(Y Or N):	Not reported
Priority:	Not reported
Project Status(A, I Or D):	Not reported
Last Updated:	Not reported
SR Comments:	Not reported
Priority Or Work-Load:	Not reported
Status:	Not reported
Notes:	Not reported
Special Project Name:	Not reported
Special Project Comments:	Not reported
DOT Project:	Not reported
Pt Counter:	Not reported
Project Complete:	False
Project Inactive:	False
Int Deposit #:	Not reported
Deposit #:	Not reported
Spill Case #:	Not reported
Diversion Id:	Not reported
Public Notice:	Not reported
RAP Received:	Not reported
RAP Approved:	Not reported
Compliance Category:	A
Delete Record:	False
ECAF Reviewed By:	Not reported
Not Locatable:	False
Primary Address:	True
AKA Site Name:	False
Primary Site Name:	True
AKA Site Address:	False
Lead:	LEP

CPCS:

Site Type:	Projects
Lust Status:	Not reported
PTP Form:	III
Program:	Property Transfer Program
Comments:	Projects
Site Type Definition:	Property Transfer Form III

AA153 **CITY OF MERIDEN** **CT SDADB** **S104188025**
South **41 HIGH STREET** **N/A**
1/4-1/2 **MERIDEN, CT**
0.450 mi.
2374 ft. **Site 2 of 3 in cluster AA**

Relative:
Higher

Actual:
278 ft.

Site Discovery and Assessment:

Facility ID:	4451
Rem Master ID:	4533
PTP Id:	940
WPC Number:	Not reported
Postal District:	Not reported
Latitude:	Not reported
Longitude:	Not reported
Lat/Long Determined By:	Not reported
Ground Water Quality Classification:	Not reported
Surface Water Quality Classification:	Not reported
Waste Type:	Not reported
Disposal:	Not reported
Sample Data Available:	False
Updated By:	Not reported
Update Program:	Not reported
Updated:	Not reported
Date Created:	Not reported
Duplicate:	False
EPA CERCLIS Id:	Not reported
Number EPA RCRIS Id:	Not reported
Site on EPA's CERCLIS:	Not reported
Site Archived from CERCLIS:	Not reported
Archive Date:	Not reported
EPA's Removal at Site:	Not reported
Deferred to another EPA Program:	Not reported
EPA Env Priority Initiative Site:	Not reported
Federal Facility:	Not reported
Site on EPA's National Priority List:	Not reported
Part of an NPL site:	Not reported
RCRA Generator Status:	Not reported
RCRA Permit Status:	Not reported
Referral Id:	4609
Source of referral:	PTP
Date Received:	11/1/1988
Staff Assigned:	Not reported
Remediation Program:	PTP
Date dt_assigned:	Not reported
Remediation Complete Approved DEP/Verified by LEP:	11/1/1988
Outcome:	PTP
Remedial Id:	Not reported
PTP Id:	Not reported
Remediation Program:	Not reported
Remediation Program Entered:	Not reported
Staff Assigned:	Not reported
Remediation Program:	Not reported
Date dt_assign:	Not reported
Project Phase:	Not reported
Order issued:	Not reported
Order Number:	Not reported
Date order issued:	Not reported
Remedial Investigation Start:	Not reported
Remedial Investigation Completed:	Not reported

CITY OF MERIDEN (Continued) **S104188025**

Remedial Design Start:	Not reported
Remedial Design complet:	Not reported
Remedial Action Start:	Not reported
Remedial Action Completed:	Not reported
Date Oper/ maintenance Started:	Not reported
GW monitoring:	Not reported
Remediation complete Approved DEP/Verified by LEP:	Not reported
Order Id:	Not reported
Order Number:	Not reported
Date order issued:	Not reported
Staff Assigned:	Not reported
Type of Order:	Not reported
Order Respondent:	Not reported
Admin Appeal Date:	Not reported
Date of Admin Appeal Ruling:	Not reported
Date of Admin Appeal Ruling:	Not reported
Date of Final Order:	Not reported
Date of Court Appeal:	Not reported
Date of Court Ruling:	Not reported
Date of Court Ruling:	Not reported
Date Order Modified:	Not reported
Date Referred to AG:	Not reported
Judgement:	Not reported
Date of AGR judgement:	Not reported
Penalty assessed:	Not reported
Order Complete:	Not reported
In compliance:	Not reported
Comments:	Not reported

AA154 **CITY OF MERIDEN** **CT BROWNFIELDS** **S109591348**
South **41 HIGH STREET** **CT PROPERTY** **N/A**
1/4-1/2 **MERIDEN, CT**
0.450 mi.
2374 ft. **Site 3 of 3 in cluster AA**

Relative:
Higher

Actual:
278 ft.

BROWNFIELDS 2:

Region:	2
Acreage:	3.2
Past Use:	Public works
Contact Party:	CBRA

CT Property:

Seller Name:	the city of Meriden
Buyer Name:	Kogut Enterprises, Inc.
Certifying Party:	Not reported
Certifying Attention Person:	Not reported
Title Of Certifying Person:	Not reported
Certifying Person Address:	Not reported
Certifying Person City,St,Zip:	Not reported
Property Transfer Forms:	Form I (DEP-PERD-PTP-201) when no release of hazardous waste has occurred at the parcel being transferred.
Date Recieved:	11/01/1988
Ackn Date:	04/27/1994
Determination Date:	Not reported
LEP Verified/DEP Approval Date:	Not reported
Rem Id:	2074
Remediation Location Id:	3478

CITY OF MERIDEN (Continued) **S109591348**

Date Entered:	Not reported
Program:	Property Transfer Program
GAO Site:	False
Staff Full Name:	Not reported
Super/Date:	Not reported
Stage Of Project:	Not reported
RP Level Of Activity:	Not reported
RP Needed Level Of Activity:	Not reported
Staff Level Of Activity:	Not reported
Staff Needed Level Of Activity:	Not reported
Public Intrest:	Not reported
PRP Cooperation:	Not reported
Enforcement Status:	Not reported
Level Of Complexity:	Not reported
Complex Eng Or Sci:	False
Complex Due To Public Involvement:	False
Politically Complex:	False
Complex Enforcement:	False
Coordination With Other Bureaus:	False
EPA Involvement:	False
Staff Prefrence:	Not reported
Readiness For Transfer:	Not reported
Project Transfer Time:	Not reported
Transfer Comments:	Not reported
Staff As Of July 2000:	Not reported
Initial Staff:	Not reported
Type Of Transfer:	Not reported
Salutation:	Not reported
Relationship To Transfer:	Not reported
Audit Date:	Not reported
Verif Type:	Not reported
Audit Outcome:	Not reported
GW:	-
Basin:	Not reported
1st Payment:	0
Pay Tag1:	Not reported
2nd Payment:	Not reported
Pay Tag2:	Not reported
RTN:	04/26/1989
Revised:	10/26/1990
ECAF Received:	Not reported
Old Determination Date:	Not reported
Redeterminationdate:	Not reported
Previous Determination:	Not reported
Monitoringoption:	Not reported
Postremedialmonitoring:	Not reported
Schedule Of I/R:	Not reported
Schedule Overdue:	Not reported
Aprvl Sched:	Not reported
Yr 1 Report:	Not reported
Yr 2 Report:	Not reported
Report Overdue:	Not reported
Ext Aprvl Sched:	Not reported
License #:	Not reported
Project Phase:	Not reported
PT Comments:	fee not due/pre 1990
EPA Id Number:	Not reported

CITY OF MERIDEN (Continued) **S109591348**

GW Class:	Not reported
SW Class:	Not reported
AO/C0:	Not reported
Water Lead(Y Or N):	Not reported
Priority:	Not reported
Project Status(A, I Or D):	Not reported
Last Updated:	Not reported
SR Comments:	Not reported
Priority Or Work-Load:	Not reported
Status:	Not reported
Notes:	Not reported
Special Project Name:	Not reported
Special Project Comments:	Not reported
DOT Project:	Not reported
Pt Counter:	Not reported
Project Complete:	False
Project Inactive:	False
Int Deposit #:	Not reported
Deposit #:	Not reported
Spill Case #:	Not reported
Diversion Id:	Not reported
Public Notice:	Not reported
RAP Received:	Not reported
RAP Approved:	Not reported
Compliance Category:	Not reported
Delete Record:	False
ECAF Reviewed By:	Not reported
Not Locatable:	False
Primary Address:	True
AKA Site Name:	False
Primary Site Name:	True
AKA Site Address:	False
Lead:	Not reported

AB155 **QUALITY QUICK LUBE** **CT MANIFEST** **S109743570**
SSE **510 BROAD ST** **CT CPCS** **N/A**
1/4-1/2 **MERIDEN, CT 06450**
0.452 mi.
2388 ft. **Site 1 of 2 in cluster AB**

Relative:
Higher

Actual:
281 ft.

CT MANIFEST:

Waste:

Manifest No:	CTF0224003
Year:	1993
Waste Occurence:	1
UNNA:	1993
Hazard Class:	FLAMMABLE
US Dot Description:	WASTE FLAMMABLE LIQUID, NOS
No of Containers:	001
Container Type:	TT
Quantity:	130
Weight/Volume:	G
Additional Description:	Y
Handling Code:	S02
Date Record Was Last Modified:	2004-04-27 00:00:00
DEO Who Last Modified Record:	IG

QUALITY QUICK LUBE (Continued) **S109743570**

Waste CD:

Manifest No:	CTF0224003
Year:	1993
Waste Occurence:	1
EPA Waste Code:	D001
Recycled Waste?:	False
Date Record Was Last Modified:	2004-04-27 00:00:00
DEO Who Last Modified Record:	IG

Detail:

Year:	1993
Manifest ID:	CTF0224003
TSDF EPA ID:	CTD021816889
TSDF Name:	UNITED INDUST SERV DBA ADV LIQ RECY
TSDF Address:	136 GRACEY AVE
TSDF City,St,Zip:	MERIDEN, CT 06450
TSDF Country:	USA
TSDF Telephone:	Not reported
Transport Date:	02/24/1993
Transporter EPA ID:	CTD021816889
Transporter Name:	UNITED INDUSTRIAL SERVICE DBA ADV LIQ RECY
Transporter Country:	USA
Transporter Phone:	Not reported
Trans 2 Date:	Not reported
Trans 2 EPA ID:	Not reported
Trans 2 Name:	Not reported
Trans 2 Address:	Not reported
Trans 2 City,St,Zip:	CT
Trans 2 Country:	USA
Trans 2 Phone:	Not reported
EPA ID:	CTP000014506
Generator Phone:	Not reported
Generator Mailing Addr:	510 BROAD ST
Generator Mailing Town:	MERIDEN
Generator Mailing State:	CT
Generator Mailing Zip:	06450
Generator Mailing Country:	USA
Special Handling:	Yes
Discrepancies:	No
Date Shipped:	02/24/1993
Date Received:	02/24/1993
Last modified date:	04/27/2004
Last modified by:	IG
Comments:	Not reported

CPCS:

Site Type:	LUST
Lust Status:	LUST Completed (DEP's significant hazard definition)
PTP Form:	Not reported
Program:	Not reported
Comments:	According To The Comments Section Of The Ust Notification Form 80-3613, Dated 10/2/95, 2x3k And 1x8k Gasoline Usts Were Removed In April Of 1993. Property Was Purchased By Quality Quick Lube Inc. On 12/31/92. The Site Used To Be Called Gaj's Super Save
Site Type Definition:	Leaking Underground Storage Tanks Completed

AB156 **CT LUST** **S104085303**
SSE **510 BROAD ST** **CT MANIFEST** **N/A**
1/4-1/2 **MERIDEN, CT** **CT SPILLS**
0.452 mi.
2388 ft. **Site 2 of 2 in cluster AB**

Relative:
Higher

Actual:
281 ft.

LUST:

LUST Id:	414
UST Facility Id:	3613
LUST Case Id:	28440
Lust Status:	Lust Completed
Processing Status:	Not reported
EPA Reportable:	False
Motor Fuel:	True
Diesel:	False
Gasoline:	True
Other:	False
Other Release:	Not reported
No Release:	False
Leak:	False
Tank:	False
Piping:	False
Overfill:	False
Removal:	False
Incident Date:	1993-03-03 00:00:00
Entry Date:	Not reported
Site Case Id:	Not reported
UST Site Id:	1136
Cost Recovery Spill Case #:	Not reported
Old SITS Number:	9300803
Case Log Id:	Not reported
Monthly Report Id:	0
UST Owner Id:	4687
LUST Owner Id:	Not reported
UST Event Id:	413
Contact Info:	Not reported
Contact EMail:	Not reported
Site Contact City,St,Zip:	UNKNOWN
2nd Contact:	Not reported
2nd Contact EMail:	Not reported
2nd Contact Address:	Not reported
2nd Contact City,St,Zip:	UNKNOWN
2nd Contact Address 2:	Not reported
2nd Contact City 2:	Not reported
2nd Contact Phone Number:	Not reported
2nd Contact Fax Number:	Not reported
2nd Contact Type:	Not reported
Facility City Num:	80
Site Contact:	Not reported
Site Contact Address:	Not reported
Site Contact Add 2:	Not reported
Site Contact City 2:	Not reported
Site Contact Phone:	Not reported
Site Contact Fax:	Not reported
Site Contact Type:	Not reported
Department Contact 1:	Not reported
Department Contact 2:	Not reported
Referral Source:	Not reported
Offsite Source:	False

(Continued) **S104085303**

Date Referred:	Not reported
Emergency:	False
Private Heating Fuel:	False
Commercial Heating Fuel:	False
Commercial HF < 2100 Gal.:	False
Commercial HF > 2100 Gal.:	False
Commercial HF - Size Unk:	False
No LUST Site:	False
Cost Recvry Prgm Candidate:	False
OCSRD Complete:	False
Follow Up Flag:	False
Alternate Water Supply:	False
Relocation:	False
Responsible Party:	False
Responsible EMail:	Not reported
Resp Party Name:	Not reported
Resp Party Address:	Not reported
Resp Party City,St,Zip:	Not reported
Resp Party Town Number:	UNKNOWN
Resp Party Phone:	Not reported
Resp Party Fax:	Not reported
Resp Party Name 2:	Not reported
Resp Party Address 2:	Not reported
Resp Party Phone 2:	Not reported
Investigator Id:	31
Follow Update:	Not reported
Area Lextent:	Not reported
Annual Precipitation:	Not reported
Affected Population:	Not reported
Population Setting:	Not reported
Ground Water Direction:	Not reported
Ground Water Gradient:	Not reported
Hydro Basin:	Not reported
Drastic:	Not reported
Geo Setting:	Not reported
Ground Water Classification:	Not reported
Receptor:	Not reported
Ground Water Flow Direction:	Not reported
Ground Water Depth:	Not reported
Areas Of Concern:	Not reported
Free Product Inches:	Not reported
Fund Date:	Not reported
Fund Planned:	No
Fund Obligated:	No
Fund Outlayed:	No
Fund Judgment:	No
Fund Recovered:	No
Cellar Borings:	False
Install Micro Wells:	False
Ground Water Sample:	False
Soil Sample:	False
Soil Gas:	False
Site Inspect:	False
Soil Excavate:	False
Geo Probe:	False
Survey:	False
Potable Well Sample:	False

(Continued) **S104085303**

Sample MWS:	False
Ground Water Gauging:	False
Soil Venting:	False
Active:	False
NOV Action:	None
NOV Issued:	Not reported
NOV Due:	Not reported
NOV Received:	Not reported
NOV Closed:	Not reported
NOV Disc Date:	Not reported
NOV Issued Date:	Not reported
NOV Compliance Sched:	Not reported
NOV Admin Order:	Not reported
NOV Referred To Ag:	Not reported
Stop All NOV Actions:	False
Release Invest Rpt:	False
DEP App Letter 1:	False
Correct Action Plan:	False
DEP App Letter 2:	False
Rem Sys Install:	False
Rem Sys Install Date:	Not reported
Closure Date:	Not reported
Rem Sys Monitoring Rpt:	False
Qrtly Gwater Mon Rpts:	False
Closure Req Rpt:	False
DEP Closure Letter:	False
Referred To:	Not reported
No Wells:	Not reported
Lph Wells:	Not reported
User Stamp:	Allison Forrest/ABassila
Date Stamp:	2011-08-19 00:00:00
Correspondence:	Not reported
Environmental Impact:	Not reported
FollowUp:	Not reported
GW Comments:	Not reported
Location Desc:	Not reported
NOV Comments:	Not reported
Release Desc:	Not reported
Running Comments:	According To the Comments section of the UST Notification Form 80-3613, dated 10/2/95, 2x3k and 1x8k gasoline USTs were removed in April of 1993. Property was purchased by Quality Quick Lube Inc. on 12/31/92. The site used to be called Gaj's Super Saver Station.
Work Performed:	Not reported

CT MANIFEST:

Waste:

Manifest No:	CTF0737937
Year:	1998
Waste Occurence:	1
UNNA:	1203
Hazard Class:	3
US Dot Description:	gasahol, gasoline
No of Containers:	001
Container Type:	TT
Quantity:	220
Weight/Volume:	G

(Continued) **S104085303**

Additional Description: Not reported
Handling Code: Not reported
Date Record Was Last Modified: 2004-04-26 00:00:00
DEO Who Last Modified Record: IG

Waste CD:
Manifest No: CTF0737937
Year: 1998
Waste Occurence: 1
EPA Waste Code: D001
Recycled Waste?: False
Date Record Was Last Modified: 2004-04-26 00:00:00
DEO Who Last Modified Record: IG

Detail:
Year: 1998
Manifest ID: CTF0737937
TSDF EPA ID: CTD021816889
TSDF Name: UNITED OIL RECOVERY DBA ADV LIQ REC
TSDF Address: 136 GRACEY AVE
TSDF City,St,Zip: MERIDEN, CT 06451
TSDF Country: USA
TSDF Telephone: Not reported
Transport Date: 09/22/1998
Transporter EPA ID: CTD021816889
Transporter Name: UNITED OIL RECOVERY DBA ADVANCED LIQ REC
Transporter Country: USA
Transporter Phone: Not reported
Trans 2 Date: Not reported
Trans 2 EPA ID: Not reported
Trans 2 Name: Not reported
Trans 2 Address: Not reported
Trans 2 City,St,Zip: CT
Trans 2 Country: USA
Trans 2 Phone: Not reported
EPA ID: CTP000021753
Generator Phone: Not reported
Generator Mailing Addr: 510 BROAD ST
Generator Mailing Town: MERIDEN
Generator Mailing State: CT
Generator Mailing Zip: 06450
Generator Mailing Country: USA
Special Handling: Not reported
Discrepancies: No
Date Shipped: 09/22/1998
Date Received: 09/22/1998
Last modified date: 04/26/2004
Last modified by: IG
Comments: Not reported

SPILLS:
Year of Database: 1993
Case Number: 803
Who Took Spill: CIASULLO
Assigned To: Not reported

(Continued) **S104085303**

Report Date: 02/23/1993
Report Time: 13
Date Release: Not reported
Time Responded: Not reported
Reported By: ANONYMOUS
Phone: Not reported
Representing: Not reported
Terminated: Y
Recovd (Total): .
Total (Water): .
Facility Status: Not reported
Continuous Spill: Not reported
Released Substance: Not reported
Qty: . (Gallons)
Emergency Measure: Not reported
Water Body: Not reported
Discharger: Not reported
Telephone: Not reported
Responsible Party: Not reported
RP Address 1: Not reported
RP City,St,Zip: Not reported
Historic: Not reported
Waterbody: Not reported
Time Stamp: Not reported
Sr Inspector: Not reported
At Inspctor: Not reported
User Stamp: Not reported
Comments: Not reported

Year of Database: 1993
Town of Spill: MERIDEN
Case Number: 803
OCSRD Inspector: 914
Spill Date: 02/23/93
Spill Time: Not reported
Report Date: 02/23/93
Report Time: 13: 51
Reported By: ANONYMOUS
Representing: Not reported
Work Telephone: Not reported
Home Telephone: Not reported
Telephone Pole#: .
Incident Type: PETROLEUM
Substance: GASOLINE
Quantity: . Gallon(s)
Concentration: .
Action Desc: Not reported
On Going: Not reported
Continuous Spill: Not reported
Release Status: Terminated
Misc Info: Not reported
Water Body: Not reported
Other Media: Not reported
Release Area: Ground Surface
Total (Water): .
Recovd (Water): .
Recovd (Total): .

(Continued) **S104085303**

Polluter Name:	NEAL MACHAUCHLAN
Polluted Address:	510 BROAD ST
Polluted City,St,Zip:	MERIDEN, CT 6450
Polluter Phone:	203- 634- 4224
Polluter Responisbility:	Polluter accepts financial reponsibility
Unknown Responsibility:	Not reported
Unknown Polluter:	Not reported
Cleanup Action:	TANK/SOIL REMOVED
Dun and Bradst#:	Not reported
UST Unit:	Not reported
Agency Notified:	DEP
State Agency:	Not reported
Notify Date:	02/23/93
Notify Time:	13: 51
Other Agency:	Not reported
Notify Other:	Not reported
Notify Status:	Not reported
Class1:	Commercial
Other Class:	Not reported
Cause1:	Ground Tank Failure
Other Cause:	Not reported
Actions1:	Removed Tank
Other Actions:	Soil Removal
Cleanup Contractor:	Y
Contractor Name:	PASQUALINI CONSTR
Did DEP Hire Contractor:	No
Date Contractor Hired:	.
When Contractor Requested:	Not reported
When Contractor Arrived:	Not reported
Who Took Spill:	CIASULLO
Badge # of Who Recieved Spill:	912
Who Assigned Spill:	PORTER
Badge # of Who Assigned Spill:	914
Date Assigned:	02/23/93
Assigned Time:	14: 0
Spill Status:	Closed
Case 1136:	Not reported
Federal 311K:	.
Case #1:	Not reported
Case #2:	.
Cost Recovery:	.
Property Owner:	Not reported
Property Other:	.
Property Name:	Not reported
Property Addr:	Not reported
Property CSZ:	.
Polluter:	Not reported
Owner:	Not reported
Operator:	Not reported
Vehicle Make:	Not reported
Vehicle Model:	Not reported
Truck Reg:	Not reported
Trail Reg:	Not reported
Additional Info:	(2) 3K TANKS WERE REMOVED THERE WAS AN ODOR IN SOIL ADJ TO TANKS TESTING WAS COMPLETE RESULTS ATTACHED BELOW DETECTABLE LEVEL (BDL) NO FURTHER ACTION REQUIRED
Updated:	Y

(Continued) **S104085303**

Update Date: 02/23/93

AC157 **COLONIAL CUSTOM CLEANERS** **RCRA NonGen / NLR** **1000842782**
WSW **9 BUTLER ST** **FINDS** **CTR000002410**
1/4-1/2 **MERIDEN, CT 06450** **CT SDADB**
0.464 mi. **CT PROPERTY**
2448 ft. **Site 1 of 3 in cluster AC** **CT CPCS**

Relative:
Higher

Actual:
153 ft.

RCRA NonGen / NLR:

Date form received by agency:	05/14/1990
Facility name:	COLONIAL CUSTOM CLEANERS
Facility address:	9 BUTLER ST MERIDEN, CT 06450
EPA ID:	CTR000002410
Mailing address:	BUTLER ST MERIDEN, CT 06450
Contact:	Not reported
Contact address:	Not reported Not reported
Contact country:	Not reported
Contact telephone:	Not reported
Contact email:	Not reported
EPA Region:	01
Land type:	Facility is not located on Indian land. Additional information is not known.
Classification:	Non-Generator
Description:	Handler: Non-Generators do not presently generate hazardous waste

Handler Activities Summary:

U.S. importer of hazardous waste:	No
Mixed waste (haz. and radioactive):	No
Recycler of hazardous waste:	No
Transporter of hazardous waste:	No
Treater, storer or disposer of HW:	No
Underground injection activity:	No
On-site burner exemption:	No
Furnace exemption:	No
Used oil fuel burner:	No
Used oil processor:	No
User oil refiner:	No
Used oil fuel marketer to burner:	No
Used oil Specification marketer:	No
Used oil transfer facility:	No
Used oil transporter:	No

Facility Has Received Notices of Violations:

Regulation violated:	SR - 22a-449(c)-102(a)
Area of violation:	Generators - General
Date violation determined:	05/14/1990
Date achieved compliance:	07/07/1995
Violation lead agency:	State
Enforcement action:	REFERRAL TO ATTORNEY GENERAL
Enforcement action date:	11/27/1990
Enf. disposition status:	Not reported
Enf. disp. status date:	Not reported
Enforcement lead agency:	State
Proposed penalty amount:	Not reported
Final penalty amount:	Not reported

COLONIAL CUSTOM CLEANERS (Continued) **1000842782**

Paid penalty amount: Not reported

Regulation violated: SR - 22a-449(c)-102(a)
Area of violation: Generators - General
Date violation determined: 05/14/1990
Date achieved compliance: 07/07/1995
Violation lead agency: State
Enforcement action: STIPULATED JUDICIAL ORDER, WITH PENALTY
Enforcement action date: 10/07/1994
Enf. disposition status: Not reported
Enf. disp. status date: Not reported
Enforcement lead agency: State
Proposed penalty amount: Not reported
Final penalty amount: 35684
Paid penalty amount: 0

Regulation violated: SR - 22a-449(c)-102(a)
Area of violation: Generators - Pre-transport
Date violation determined: 05/14/1990
Date achieved compliance: 07/07/1995
Violation lead agency: State
Enforcement action: STIPULATED JUDICIAL ORDER, WITH PENALTY
Enforcement action date: 10/07/1994
Enf. disposition status: Not reported
Enf. disp. status date: Not reported
Enforcement lead agency: State
Proposed penalty amount: Not reported
Final penalty amount: 35684
Paid penalty amount: 0

Regulation violated: SR - 22a-449(c)-102(a)
Area of violation: Generators - General
Date violation determined: 05/14/1990
Date achieved compliance: 07/07/1995
Violation lead agency: State
Enforcement action: INITIAL CIVIL JUDICIAL ACTION FOR COMPLIANCE AND/OR MONETARY PENALTY
Enforcement action date: 09/29/1992
Enf. disposition status: Not reported
Enf. disp. status date: Not reported
Enforcement lead agency: State
Proposed penalty amount: Not reported
Final penalty amount: Not reported
Paid penalty amount: Not reported

Regulation violated: SR - 22a-449(c)-102(a)
Area of violation: Generators - General
Date violation determined: 05/14/1990
Date achieved compliance: 07/07/1995
Violation lead agency: State
Enforcement action: UNILATERAL ORDER, NO PENALTIES
Enforcement action date: 11/13/1990
Enf. disposition status: Not reported
Enf. disp. status date: Not reported
Enforcement lead agency: State
Proposed penalty amount: Not reported
Final penalty amount: Not reported
Paid penalty amount: Not reported

COLONIAL CUSTOM CLEANERS (Continued) **1000842782**

Regulation violated: SR - 22a-449(c)-102(a)
Area of violation: Generators - Pre-transport
Date violation determined: 05/14/1990
Date achieved compliance: 07/07/1995
Violation lead agency: State
Enforcement action: UNILATERAL ORDER, NO PENALTIES
Enforcement action date: 11/13/1990
Enf. disposition status: Not reported
Enf. disp. status date: Not reported
Enforcement lead agency: State
Proposed penalty amount: Not reported
Final penalty amount: Not reported
Paid penalty amount: Not reported

Regulation violated: SR - 22a-449(c)-102(a)
Area of violation: Generators - Pre-transport
Date violation determined: 05/14/1990
Date achieved compliance: 07/07/1995
Violation lead agency: State
Enforcement action: REFERRAL TO ATTORNEY GENERAL
Enforcement action date: 11/27/1990
Enf. disposition status: Not reported
Enf. disp. status date: Not reported
Enforcement lead agency: State
Proposed penalty amount: Not reported
Final penalty amount: Not reported
Paid penalty amount: Not reported

Regulation violated: SR - 22a-449(c)-102(a)
Area of violation: Generators - Pre-transport
Date violation determined: 05/14/1990
Date achieved compliance: 07/07/1995
Violation lead agency: State
Enforcement action: INITIAL CIVIL JUDICIAL ACTION FOR COMPLIANCE AND/OR MONETARY PENALTY
Enforcement action date: 09/29/1992
Enf. disposition status: Not reported
Enf. disp. status date: Not reported
Enforcement lead agency: State
Proposed penalty amount: Not reported
Final penalty amount: Not reported
Paid penalty amount: Not reported

Evaluation Action Summary:
Evaluation date: 07/07/1995
Evaluation: COMPLIANCE SCHEDULE EVALUATION
Area of violation: Not reported
Date achieved compliance: Not reported
Evaluation lead agency: State

Evaluation date: 05/14/1990
Evaluation: COMPLIANCE EVALUATION INSPECTION ON-SITE
Area of violation: Generators - General
Date achieved compliance: 07/07/1995
Evaluation lead agency: State

Evaluation date: 05/14/1990
Evaluation: COMPLIANCE EVALUATION INSPECTION ON-SITE

COLONIAL CUSTOM CLEANERS (Continued) **1000842782**

Area of violation: Generators - Pre-transport
Date achieved compliance: 07/07/1995
Evaluation lead agency: State

FINDS:

Registry ID: 110002494220

Environmental Interest/Information System
RCRAInfo is a national information system that supports the Resource Conservation and Recovery Act (RCRA) program through the tracking of events and activities related to facilities that generate, transport, and treat, store, or dispose of hazardous waste. RCRAInfo allows RCRA program staff to track the notification, permit, compliance, and corrective action activities required under RCRA.

Site Discovery and Assessment:

Facility ID:	937
Rem Master ID:	986
PTP Id:	Not reported
WPC Number:	Not reported
Postal District:	Not reported
Latitude:	Not reported
Longitude:	Not reported
Lat/Long Determined By:	Not reported
Ground Water Quality Classification:	Not reported
Surface Water Quality Classification:	Not reported
Waste Type:	OIL, PCE
Disposal:	SPILL/DUMP, TO GROUND
Sample Data Available:	False
Updated By:	Not reported
Update Program:	Not reported
Updated:	Not reported
Date Created:	Not reported
Duplicate:	False
EPA CERCLIS Id:	Not reported
Number EPA RCRIS Id:	Not reported
Site on EPA's CERCLIS:	Not reported
Site Archived from CERCLIS:	Not reported
Archive Date:	Not reported
EPA's Removal at Site:	Not reported
Deferred to another EPA Program:	Not reported
EPA Env Priority Initiative Site:	Not reported
Federal Facility:	Not reported
Site on EPA's National Priority List:	Not reported
Part of an NPL site:	Not reported
RCRA Generator Status:	Not reported
RCRA Permit Status:	Not reported
Referral Id:	886
Source of referral:	SUPERFUND
Date Received:	7/1/1990
Staff Assigned:	Not reported
Remediation Program:	Not reported
Date dt_assigned:	Not reported
Remediation Complete Approved DEP/Verified by LEP:	Not reported
Outcome:	Not reported

COLONIAL CUSTOM CLEANERS (Continued) **1000842782**

Referral Id:	3593
Source of referral:	RCRA
Date Received:	8/31/1990
Staff Assigned:	BOTTI, T.
Remediation Program:	D&A
Date dt_assigned:	8/31/1990
Remediation Complete Approved DEP/Verified by LEP:	Not reported
Outcome:	Not reported
Remedial Id:	322
PTP Id:	942
Remediation Program:	III
Remediation Program Entered:	Not reported
Staff Assigned:	HAMEL, M.
Remediation Program:	PTP
Date dt_assign:	Not reported
Project Phase:	A
Order issued:	False
Order Number:	Not reported
Date order issued:	Not reported
Remedial Investigation Start:	Not reported
Remedial Investigation Completed:	Not reported
Remedial Design Start:	Not reported
Remedial Design complet:	Not reported
Remedial Action Start:	Not reported
Remedial Action Completed:	Not reported
Date Oper/ maintenance Started:	Not reported
GW monitoring:	False
Remediation complete Approved DEP/Verified by LEP:	Not reported
Order Id:	Not reported
Order Number:	Not reported
Date order issued:	Not reported
Staff Assigned:	Not reported
Type of Order:	Not reported
Order Respondent:	Not reported
Admin Appeal Date:	Not reported
Date of Admin Appeal Ruling:	Not reported
Date of Admin Appeal Ruling:	Not reported
Date of Final Order:	Not reported
Date of Court Appeal:	Not reported
Date of Court Ruling:	Not reported
Date of Court Ruling:	Not reported
Date Order Modified:	Not reported
Date Referred to AG:	Not reported
Judgement:	Not reported
Date of AGR judgement:	Not reported
Penalty assessed:	Not reported
Order Complete:	Not reported
In compliance:	Not reported
Comments:	Not reported
Facility ID:	944
Rem Master ID:	993
PTP Id:	Not reported
WPC Number:	Not reported
Postal District:	Not reported
Latitude:	Not reported
Longitude:	Not reported

COLONIAL CUSTOM CLEANERS (Continued) **1000842782**

Lat/Long Determined By:	Not reported
Ground Water Quality Classification:	Not reported
Surface Water Quality Classification:	Not reported
Waste Type:	PCE
Disposal:	SPILL/DUMP, TO GROUND
Sample Data Available:	False
Updated By:	Not reported
Update Program:	Not reported
Updated:	Not reported
Date Created:	Not reported
Duplicate:	True
EPA CERCLIS Id:	Not reported
Number EPA RCRIS Id:	Not reported
Site on EPA's CERCLIS:	Not reported
Site Archived from CERCLIS:	Not reported
Archive Date:	Not reported
EPA's Removal at Site:	Not reported
Deferred to another EPA Program:	Not reported
EPA Env Priority Initiative Site:	Not reported
Federal Facility:	Not reported
Site on EPA's National Priority List:	Not reported
Part of an NPL site:	Not reported
RCRA Generator Status:	Not reported
RCRA Permit Status:	Not reported
Referral Id:	Not reported
Source of referral:	Not reported
Date Received:	Not reported
Staff Assigned:	Not reported
Remediation Program:	Not reported
Date dt_assigned:	Not reported
Remediation Complete Approved DEP/Verified by LEP:	Not reported
Outcome:	Not reported
Remedial Id:	Not reported
PTP Id:	Not reported
Remediation Program:	Not reported
Remediation Program Entered:	Not reported
Staff Assigned:	Not reported
Remediation Program:	Not reported
Date dt_assign:	Not reported
Project Phase:	Not reported
Order issued:	Not reported
Order Number:	Not reported
Date order issued:	Not reported
Remedial Investigation Start:	Not reported
Remedial Investigation Completed:	Not reported
Remedial Design Start:	Not reported
Remedial Design complet:	Not reported
Remedial Action Start:	Not reported
Remedial Action Completed:	Not reported
Date Oper/ maintenance Started:	Not reported
GW monitoring:	Not reported
Remediation complete Approved DEP/Verified by LEP:	Not reported
Order Id:	Not reported
Order Number:	Not reported
Date order issued:	Not reported
Staff Assigned:	Not reported
Type of Order:	Not reported

COLONIAL CUSTOM CLEANERS (Continued) **1000842782**

Order Respondent:	Not reported
Admin Appeal Date:	Not reported
Date of Admin Appeal Ruling:	Not reported
Date of Admin Appeal Ruling:	Not reported
Date of Final Order:	Not reported
Date of Court Appeal:	Not reported
Date of Court Ruling:	Not reported
Date of Court Ruling:	Not reported
Date Order Modified:	Not reported
Date Referred to AG:	Not reported
Judgement:	Not reported
Date of AGR judgement:	Not reported
Penalty assessed:	Not reported
Order Complete:	Not reported
In compliance:	Not reported
Comments:	Not reported

CT Property:

Seller Name:	Helen Rosen rep. of estat
Buyer Name:	City of Meriden
Certifying Party:	Not reported
Certifying Attention Person:	Not reported
Title Of Certifying Person:	Not reported
Certifying Person Address:	Not reported
Certifying Person City,St,Zip:	Not reported
Property Transfer Forms:	Form III (DEP-PERD-PTP-203) when a discharge, spillage, uncontrolled loss, seepage or filtration of hazardous waste has occurred at the parcel that has not been fully remediated or the environmental conditions at the parcel are unknown. The person signing the Form III certification agrees to investigate and remediate the site in accordance with the remediation standards. The statute does not require completion of remediation before the parcel is transferred. Any person submitting a Form III shall simultaneously submit a completed Environmental Condition Assessment Form (ECAF)(DEP-PERD-PTP-200).
Date Recieved:	01/11/1994
Ackn Date:	Not reported
Determination Date:	Not reported
LEP Verified/DEP Approval Date:	Not reported
Rem Id:	2076
Remediation Location Id:	228
Date Entered:	Not reported
Program:	Property Transfer Program
GAO Site:	False
Staff Full Name:	Mary Jane Dapkus
Super/Date:	Not reported
Stage Of Project:	SITE MONITORING
RP Level Of Activity:	LOW
RP Needed Level Of Activity:	LOW
Staff Level Of Activity:	LOW
Staff Needed Level Of Activity:	LOW
Public Intrest:	LOW
PRP Cooperation:	MEDIUM
Enforcement Status:	NONE TAKEN
Level Of Complexity:	LOW
Complex Eng Or Sci:	False
Complex Due To Public Involvement:	False

COLONIAL CUSTOM CLEANERS (Continued) **1000842782**

Politically Complex:	False
Complex Enforcement:	False
Coordination With Other Bureaus:	False
EPA Involvement:	False
Staff Prefrence:	PASS ON
Readiness For Transfer:	READY TO TRANSFER NOW
Project Transfer Time:	Not reported
Transfer Comments:	Not reported
Staff As Of July 2000:	Hamel Maurice
Initial Staff:	MRH
Type Of Transfer:	Not reported
Salutation:	Not reported
Relationship To Transfer:	Not reported
Audit Date:	Not reported
Verif Type:	Not reported
Audit Outcome:	Not reported
GW:	GB
Basin:	Not reported
1st Payment:	6000
Pay Tag1:	Not reported
2nd Payment:	Not reported
Pay Tag2:	Not reported
RTN:	Not reported
Revised:	Not reported
ECAF Received:	Not reported
Old Determination Date:	Not reported
Redeterminationdate:	Not reported
Previous Determination:	Not reported
Monitoringoption:	Not reported
Postremedialmonitoring:	Not reported
Schedule Of I/R:	Not reported
Schedule Overdue:	Not reported
Aprvl Sched:	Not reported
Yr 1 Report:	Not reported
Yr 2 Report:	Not reported
Report Overdue:	Not reported
Ext Aprvl Sched:	Not reported
License #:	Not reported
Project Phase:	Not reported
PT Comments:	Not reported
EPA Id Number:	Not reported
GW Class:	Not reported
SW Class:	Not reported
AO/C0:	Not reported
Water Lead(Y Or N):	Not reported
Priority:	Not reported
Project Status(A, I Or D):	Not reported
Last Updated:	Not reported
SR Comments:	Not reported
Priority Or Work-Load:	Not reported
Status:	Not reported
Notes:	Not reported
Special Project Name:	Not reported
Special Project Comments:	Not reported
DOT Project:	Not reported
Pt Counter:	Not reported
Project Complete:	False

COLONIAL CUSTOM CLEANERS (Continued) **1000842782**

Project Inactive:	False
Int Deposit #:	Not reported
Deposit #:	Not reported
Spill Case #:	Not reported
Diversion Id:	Not reported
Public Notice:	Not reported
RAP Received:	Not reported
RAP Approved:	Not reported
Compliance Category:	Not reported
Delete Record:	False
ECAF Reviewed By:	Not reported
Not Locatable:	False
Primary Address:	True
AKA Site Name:	False
Primary Site Name:	True
AKA Site Address:	False
Lead:	Not reported

CPCS:

Site Type:	Projects
Lust Status:	Not reported
PTP Form:	III
Program:	Property Transfer Program
Comments:	Projects
Site Type Definition:	Property Transfer Form III

AC158 **SNET** **CT SDADB** **S103541249**
WSW **25 BUTLER STREET** **CT PROPERTY** **N/A**
1/4-1/2 **MERIDEN, CT**
0.480 mi.
2535 ft. **Site 2 of 3 in cluster AC**

Relative:
Higher

Actual:
148 ft.

Site Discovery and Assessment:

Facility ID:	4464
Rem Master ID:	4546
PTP Id:	3001
WPC Number:	Not reported
Postal District:	Not reported
Latitude:	Not reported
Longitude:	Not reported
Lat/Long Determined By:	Not reported
Ground Water Quality Classification:	Not reported
Surface Water Quality Classification:	Not reported
Waste Type:	Not reported
Disposal:	Not reported
Sample Data Available:	False
Updated By:	Not reported
Update Program:	Not reported
Updated:	Not reported
Date Created:	Not reported
Duplicate:	False
EPA CERCLIS Id:	Not reported
Number EPA RCRIS Id:	Not reported
Site on EPA's CERCLIS:	Not reported
Site Archived from CERCLIS:	Not reported
Archive Date:	Not reported
EPA's Removal at Site:	Not reported

SNET (Continued) **S103541249**

Deferred to another EPA Program:	Not reported
EPA Env Priority Initiative Site:	Not reported
Federal Facility:	Not reported
Site on EPA's National Priority List:	Not reported
Part of an NPL site:	Not reported
RCRA Generator Status:	Not reported
RCRA Permit Status:	Not reported
Referral Id:	4623
Source of referral:	PTP
Date Received:	11/4/1998
Staff Assigned:	Not reported
Remediation Program:	PTP
Date dt_assigned:	Not reported
Remediation Complete Approved DEP/Verified by LEP:	11/4/1998
Outcome:	PTP
Remedial Id:	Not reported
PTP Id:	Not reported
Remediation Program:	Not reported
Remediation Program Entered:	Not reported
Staff Assigned:	Not reported
Remediation Program:	Not reported
Date dt_assign:	Not reported
Project Phase:	Not reported
Order issued:	Not reported
Order Number:	Not reported
Date order issued:	Not reported
Remedial Investigation Start:	Not reported
Remedial Investigation Completed:	Not reported
Remedial Design Start:	Not reported
Remedial Design complet:	Not reported
Remedial Action Start:	Not reported
Remedial Action Completed:	Not reported
Date Oper/ maintenance Started:	Not reported
GW monitoring:	Not reported
Remediation complete Approved DEP/Verified by LEP:	Not reported
Order Id:	Not reported
Order Number:	Not reported
Date order issued:	Not reported
Staff Assigned:	Not reported
Type of Order:	Not reported
Order Respondent:	Not reported
Admin Appeal Date:	Not reported
Date of Admin Appeal Ruling:	Not reported
Date of Admin Appeal Ruling:	Not reported
Date of Final Order:	Not reported
Date of Court Appeal:	Not reported
Date of Court Ruling:	Not reported
Date of Court Ruling:	Not reported
Date Order Modified:	Not reported
Date Referred to AG:	Not reported
Judgement:	Not reported
Date of AGR judgement:	Not reported
Penalty assessed:	Not reported
Order Complete:	Not reported
In compliance:	Not reported
Comments:	Not reported

SNET (Continued) **S103541249**

CT Property:

Seller Name:	SNET
Buyer Name:	SBC Communications Inc.
Certifying Party:	SNET/Donald Shassian
Certifying Attention Person:	Not reported
Title Of Certifying Person:	Not reported
Certifying Person Address:	Not reported
Certifying Person City,St,Zip:	Not reported
Property Transfer Forms:	Form I (DEP-PERD-PTP-201) when no release of hazardous waste has occurred at the parcel being transferred.
Date Recieved:	11/04/1998
Ackn Date:	06/18/1999
Determination Date:	Not reported
LEP Verified/DEP Approval Date:	Not reported
Rem Id:	4066
Remediation Location Id:	3490
Date Entered:	Not reported
Program:	Property Transfer Program
GAO Site:	False
Staff Full Name:	Not reported
Super/Date:	Not reported
Stage Of Project:	Not reported
RP Level Of Activity:	Not reported
RP Needed Level Of Activity:	Not reported
Staff Level Of Activity:	Not reported
Staff Needed Level Of Activity:	Not reported
Public Intrest:	Not reported
PRP Cooperation:	Not reported
Enforcement Status:	Not reported
Level Of Complexity:	Not reported
Complex Eng Or Sci:	False
Complex Due To Public Involvement:	False
Politically Complex:	False
Complex Enforcement:	False
Coordination With Other Bureaus:	False
EPA Involvement:	False
Staff Prefrence:	Not reported
Readiness For Transfer:	Not reported
Project Transfer Time:	Not reported
Transfer Comments:	Not reported
Staff As Of July 2000:	Not reported
Initial Staff:	Not reported
Type Of Transfer:	Not reported
Salutation:	Not reported
Relationship To Transfer:	transferor
Audit Date:	Not reported
Verif Type:	Not reported
Audit Outcome:	Not reported
GW:	Not reported
Basin:	Not reported
1st Payment:	200
Pay Tag1:	Not reported
2nd Payment:	Not reported
Pay Tag2:	Not reported
RTN:	Not reported
Revised:	Not reported
ECAF Received:	Not reported

SNET (Continued) **S103541249**

Old Determination Date:	Not reported
Redeterminationdate:	Not reported
Previous Determination:	Not reported
Monitoringoption:	Not reported
Postremedialmonitoring:	Not reported
Schedule Of I/R:	Not reported
Schedule Overdue:	Not reported
Aprvl Sched:	Not reported
Yr 1 Report:	Not reported
Yr 2 Report:	Not reported
Report Overdue:	Not reported
Ext Aprvl Sched:	Not reported
License #:	Not reported
Project Phase:	Not reported
PT Comments:	Not reported
EPA Id Number:	Not reported
GW Class:	Not reported
SW Class:	Not reported
AO/C0:	Not reported
Water Lead(Y Or N):	Not reported
Priority:	Not reported
Project Status(A, I Or D):	Not reported
Last Updated:	Not reported
SR Comments:	Not reported
Priority Or Work-Load:	Not reported
Status:	Not reported
Notes:	Not reported
Special Project Name:	Not reported
Special Project Comments:	Not reported
DOT Project:	Not reported
Pt Counter:	Not reported
Project Complete:	False
Project Inactive:	False
Int Deposit #:	Not reported
Deposit #:	Not reported
Spill Case #:	Not reported
Diversion Id:	Not reported
Public Notice:	Not reported
RAP Received:	Not reported
RAP Approved:	Not reported
Compliance Category:	Not reported
Delete Record:	False
ECAF Reviewed By:	Not reported
Not Locatable:	False
Primary Address:	True
AKA Site Name:	False
Primary Site Name:	True
AKA Site Address:	False
Lead:	Not reported

AC159 **AT&T MERIDEN CO #7801** **CT LUST** **S109729745**
WSW **27 BUTLER STREET** **CT MANIFEST** **N/A**
1/4-1/2 **MERIDEN, CT**
0.482 mi.
2546 ft. **Site 3 of 3 in cluster AC**

Relative:
Higher

Actual:
147 ft.

LUST:

LUST Id:	0
UST Facility Id:	3637
LUST Case Id:	49338
Lust Status:	Investigation
Processing Status:	Not reported
EPA Reportable:	True
Motor Fuel:	False
Diesel:	False
Gasoline:	False
Other:	False
Other Release:	Not reported
No Release:	False
Leak:	False
Tank:	False
Piping:	False
Overfill:	False
Removal:	False
Incident Date:	2007-08-16 00:00:00
Entry Date:	2008-12-08 00:00:00
Site Case Id:	200705259
UST Site Id:	0
Cost Recovery Spill Case #:	0
Old SITS Number:	0
Case Log Id:	0
Monthly Report Id:	0
UST Owner Id:	8261
LUST Owner Id:	DJF
UST Event Id:	0
Contact Info:	Not reported
Contact EMail:	Not reported
Site Contact City,St,Zip:	UNKNOWN
2nd Contact:	Not reported
2nd Contact EMail:	Not reported
2nd Contact Address:	Not reported
2nd Contact City,St,Zip:	UNKNOWN
2nd Contact Address 2:	Not reported
2nd Contact City 2:	Not reported
2nd Contact Phone Number:	Not reported
2nd Contact Fax Number:	Not reported
2nd Contact Type:	Not reported
Facility City Num:	80
Site Contact:	Not reported
Site Contact Address:	Not reported
Site Contact Add 2:	Not reported
Site Contact City 2:	Not reported
Site Contact Phone:	Not reported
Site Contact Fax:	Not reported
Site Contact Type:	Not reported
Department Contact 1:	Not reported
Department Contact 2:	Not reported
Referral Source:	Not reported
Offsite Source:	False

AT&T MERIDEN CO #7801 (Continued) **S109729745**

Date Referred:	Not reported
Emergency:	False
Private Heating Fuel:	False
Commercial Heating Fuel:	False
Commercial HF < 2100 Gal.:	False
Commercial HF > 2100 Gal.:	False
Commercial HF - Size Unk:	False
No LUST Site:	False
Cost Recvry Prgm Candidate:	False
OCSRD Complete:	False
Follow Up Flag:	False
Alternate Water Supply:	False
Relocation:	False
Responsible Party:	False
Responsible EMail:	Not reported
Resp Party Name:	AT&T Corp.
Resp Party Address:	308 South Akard Street
Resp Party City,St,Zip:	Dallas, TX 752025315
Resp Party Town Number:	Not reported
Resp Party Phone:	2144641477
Resp Party Fax:	2144641424
Resp Party Name 2:	Not reported
Resp Party Address 2:	Not reported
Resp Party Phone 2:	Not reported
Investigator Id:	22
Follow Update:	Not reported
Area Lextent:	Not reported
Annual Precipitation:	Not reported
Affected Population:	Not reported
Population Setting:	Not reported
Ground Water Direction:	Not reported
Ground Water Gradient:	Not reported
Hydro Basin:	Not reported
Drastic:	Not reported
Geo Setting:	Not reported
Ground Water Classification:	GB
Receptor:	Not reported
Ground Water Flow Direction:	Not reported
Ground Water Depth:	Not reported
Areas Of Concern:	Not reported
Free Product Inches:	0
Fund Date:	Not reported
Fund Planned:	No
Fund Obligated:	No
Fund Outlayed:	No
Fund Judgment:	No
Fund Recovered:	No
Cellar Borings:	False
Install Micro Wells:	False
Ground Water Sample:	False
Soil Sample:	False
Soil Gas:	False
Site Inspect:	False
Soil Excavate:	False
Geo Probe:	False
Survey:	False
Potable Well Sample:	False

AT&T MERIDEN CO #7801 (Continued) **S109729745**

Sample MWS:	False
Ground Water Gauging:	False
Soil Venting:	False
Active:	True
NOV Action:	None
NOV Issued:	Not reported
NOV Due:	Not reported
NOV Received:	Not reported
NOV Closed:	Not reported
NOV Disc Date:	Not reported
NOV Issued Date:	Not reported
NOV Compliance Sched:	Not reported
NOV Admin Order:	Not reported
NOV Referred To Ag:	Not reported
Stop All NOV Actions:	False
Release Invest Rpt:	False
DEP App Letter 1:	False
Correct Action Plan:	False
DEP App Letter 2:	False
Rem Sys Install:	False
Rem Sys Install Date:	Not reported
Closure Date:	Not reported
Rem Sys Monitoring Rpt:	False
Qrtly Gwater Mon Rpts:	False
Closure Req Rpt:	False
DEP Closure Letter:	False
Referred To:	Not reported
No Wells:	0
Lph Wells:	0
User Stamp:	allison forrest/ForrestA
Date Stamp:	2013-05-02 00:00:00
Correspondence:	Not reported
Environmental Impact:	Not reported
FollowUp:	Not reported
GW Comments:	Not reported
Location Desc:	Not reported
NOV Comments:	Not reported
Release Desc:	Not reported
Running Comments:	Spills Files, UST Enforcement Files, and Remediation Files Open LUST cases: 2007-05259
Work Performed:	Not reported

CT MANIFEST:

Waste:

Manifest No:	NYG3070125
Year:	2001
Waste Occurence:	1
UNNA:	3077
Hazard Class:	9
US Dot Description:	ENVIRONMENTALLY HAZ. SUBSTANCES,SOLID
No of Containers:	001
Container Type:	DM
Quantity:	300
Weight/Volume:	P
Additional Description:	Not reported
Handling Code:	Not reported

AT&T MERIDEN CO #7801 (Continued) **S109729745**

Date Record Was Last Modified: 2004-04-27 00:00:00
DEO Who Last Modified Record: IG

Waste CD:
Manifest No: NYG3070125
Year: 2001
Waste Occurence: 1
EPA Waste Code: D008
Recycled Waste?: False
Date Record Was Last Modified: 2004-04-27 00:00:00
DEO Who Last Modified Record: IG

Detail:
Year: 2001
Manifest ID: NYG3070125
TSDF EPA ID: NYD049836679
TSDF Name: C W M CHEMICAL SERVICES LLC
TSDF Address: 1550 BALMER RD
TSDF City,St,Zip: MODEL CITY, NY 14107
TSDF Country: USA
TSDF Telephone: Not reported
Transport Date: 08/08/2001
Transporter EPA ID: CTD983896341
Transporter Name: WASTE MGT NEW ENGLAND ENV TRANSP INC
Transporter Country: USA
Transporter Phone: Not reported
Trans 2 Date: Not reported
Trans 2 EPA ID: Not reported
Trans 2 Name: Not reported
Trans 2 Address: Not reported
Trans 2 City,St,Zip: CT
Trans 2 Country: USA
Trans 2 Phone: Not reported
EPA ID: CTD980514905
Generator Phone: 2037712673
Generator Mailing Addr: 27 BUTLER ST
Generator Mailing Town: MERIDEN
Generator Mailing State: CT
Generator Mailing Zip: 06450
Generator Mailing Country: USA
Special Handling: Not reported
Discrepancies: Yes
Date Shipped: 08/08/2001
Date Received: 08/20/2001
Last modified date: 04/27/2004
Last modified by: IG
Comments: Not reported

AD160 **ROBERT PREECT** **CT LUST** **S101800266**
NNE **444 NORTH COLONY STREET** **CT SPILLS** **N/A**
1/4-1/2 **MERIDEN, CT 06450** **CT NPDES**
0.488 mi.
2575 ft. **Site 1 of 3 in cluster AD**

Relative:
Higher

Actual:
176 ft.

LUST:

LUST Id:	8166
UST Facility Id:	Not reported
LUST Case Id:	36217
Lust Status:	Lust Completed
Processing Status:	Not reported
EPA Reportable:	False
Motor Fuel:	True
Diesel:	True
Gasoline:	True
Other:	False
Other Release:	Not reported
No Release:	False
Leak:	False
Tank:	False
Piping:	False
Overfill:	False
Removal:	False
Incident Date:	1999-05-18 00:00:00
Entry Date:	Not reported
Site Case Id:	9903182
UST Site Id:	Not reported
Cost Recovery Spill Case #:	Not reported
Old SITS Number:	Not reported
Case Log Id:	Not reported
Monthly Report Id:	0
UST Owner Id:	Not reported
LUST Owner Id:	Not reported
UST Event Id:	8347
Contact Info:	Not reported
Contact EMail:	Not reported
Site Contact City,St,Zip:	UNKNOWN
2nd Contact:	Not reported
2nd Contact EMail:	Not reported
2nd Contact Address:	Not reported
2nd Contact City,St,Zip:	UNKNOWN
2nd Contact Address 2:	Not reported
2nd Contact City 2:	Not reported
2nd Contact Phone Number:	Not reported
2nd Contact Fax Number:	Not reported
2nd Contact Type:	Not reported
Facility City Num:	80
Site Contact:	Not reported
Site Contact Address:	Not reported
Site Contact Add 2:	Not reported
Site Contact City 2:	Not reported
Site Contact Phone:	Not reported
Site Contact Fax:	Not reported
Site Contact Type:	Not reported
Department Contact 1:	Not reported
Department Contact 2:	Not reported
Referral Source:	Not reported
Offsite Source:	False

ROBERT PREECT (Continued) **S101800266**

Date Referred:	Not reported
Emergency:	False
Private Heating Fuel:	True
Commercial Heating Fuel:	False
Commercial HF < 2100 Gal.:	False
Commercial HF > 2100 Gal.:	False
Commercial HF - Size Unk:	True
No LUST Site:	False
Cost Recvry Prgm Candidate:	False
OCSRD Complete:	True
Follow Up Flag:	False
Alternate Water Supply:	False
Relocation:	False
Responsible Party:	False
Responsible EMail:	Not reported
Resp Party Name:	Not reported
Resp Party Address:	Not reported
Resp Party City,St,Zip:	Not reported
Resp Party Town Number:	UNKNOWN
Resp Party Phone:	Not reported
Resp Party Fax:	Not reported
Resp Party Name 2:	Not reported
Resp Party Address 2:	Not reported
Resp Party Phone 2:	Not reported
Investigator Id:	22
Follow Update:	Not reported
Area Lextent:	Not reported
Annual Precipitation:	Not reported
Affected Population:	Not reported
Population Setting:	Not reported
Ground Water Direction:	Not reported
Ground Water Gradient:	Not reported
Hydro Basin:	Not reported
Drastic:	Not reported
Geo Setting:	Not reported
Ground Water Classification:	Not reported
Receptor:	Not reported
Ground Water Flow Direction:	Not reported
Ground Water Depth:	Not reported
Areas Of Concern:	Not reported
Free Product Inches:	Not reported
Fund Date:	Not reported
Fund Planned:	No
Fund Obligated:	No
Fund Outlayed:	No
Fund Judgment:	No
Fund Recovered:	No
Cellar Borings:	False
Install Micro Wells:	False
Ground Water Sample:	False
Soil Sample:	False
Soil Gas:	False
Site Inspect:	False
Soil Excavate:	False
Geo Probe:	False
Survey:	False
Potable Well Sample:	False

ROBERT PREECT (Continued) **S101800266**

Sample MWS:	False
Ground Water Gauging:	False
Soil Venting:	False
Active:	False
NOV Action:	None
NOV Issued:	Not reported
NOV Due:	Not reported
NOV Received:	Not reported
NOV Closed:	Not reported
NOV Disc Date:	Not reported
NOV Issued Date:	Not reported
NOV Compliance Sched:	Not reported
NOV Admin Order:	Not reported
NOV Referred To Ag:	Not reported
Stop All NOV Actions:	False
Release Invest Rpt:	False
DEP App Letter 1:	False
Correct Action Plan:	False
DEP App Letter 2:	False
Rem Sys Install:	False
Rem Sys Install Date:	Not reported
Closure Date:	Not reported
Rem Sys Monitoring Rpt:	False
Qrtly Gwater Mon Rpts:	False
Closure Req Rpt:	False
DEP Closure Letter:	False
Referred To:	Not reported
No Wells:	Not reported
Lph Wells:	Not reported
User Stamp:	Kelly McShea/kmcshea
Date Stamp:	2005-12-29 00:00:00
Correspondence:	Not reported
Environmental Impact:	Not reported
FollowUp:	Not reported
GW Comments:	Not reported
Location Desc:	Not reported
NOV Comments:	Not reported
Release Desc:	Not reported
Running Comments:	spill report wrong, release substance was gasoline, diesel fuel, m, , COMMERCIAL, SITE OPERATED BY HENDALS PETROLEUM - TANKS REMOVED - 3 - 4,000 GALLON GASOLINE TANKS - 1 - 6,000 GALLON DIESEL TANK - 1 - 550 GALLON WASTE OIL / 1/4 INCH OF PRODUCT IN MONITORING WELL / TANK GRAVE BACKFILLED / CONTAMINATED SOIL TO BE REMOVED NEXT WEEK, site has applied to clean-up fund account, further remediation planned
Work Performed:	Not reported

SPILLS:

Year of Database:	1991
Case Number:	5500
Who Took Spill:	RUGGIERO
Assigned To:	Not reported
Report Date:	04/12/1991
Report Time:	17
Date Release:	Not reported
Time Responded:	Not reported
Reported By:	DAVE SALVATI
Phone:	Not reported

ROBERT PREECT (Continued) **S101800266**

Representing: Not reported
Terminated: Not reported
Recovd (Total): .
Total (Water): .
Facility Status: Not reported
Continuous Spill: Not reported
Released Substance: Not reported
Qty: . (Gallons)
Emergency Measure: Not reported
Water Body: Not reported
Discharger: Not reported
Telephone: Not reported
Responsible Party: Not reported
RP Address 1: Not reported
RP City,St,Zip: Not reported
Historic: Not reported
Waterbody: Not reported
Time Stamp: Not reported
Sr Inspector: Not reported
At Inspctor: Not reported
User Stamp: Not reported
Comments: Not reported

Year of Database: 1991
Town of Spill: MERIDEN
Case Number: 5500
OCSRD Inspector: NR
Spill Date: 04/12/91
Spill Time: 17: 25
Report Date: 04/12/91
Report Time: 17: 37
Reported By: DAVE SALVATI
Representing: Not reported
Work Telephone: 203- 238- 2925
Home Telephone: 203- 634- 6672
Telephone Pole#: .
Incident Type: CHEMICAL
Substance: RADIATOR FLUID
Quantity: . Gallon(s)
Concentration: .
Action Desc: Not reported
On Going: Not reported
Continuous Spill: Not reported
Release Status: Not reported
Misc Info: BOB S GARAGE STORAGE PUMPS OUT RADIATOR CORE INTOSTREAM - POSSIBLE INTO STORM DRAIN
Water Body: Not reported
Other Media: Not reported
Release Area: Catch Basin/Storm Drain
Total (Water): .
Recovd (Water): .
Recovd (Total): .
Polluter Name: Not reported
Polluted Address: Not reported
Polluted City,St,Zip: .
Polluter Phone: .- .- .
Polluter Responisbility: Not reported

ROBERT PREECT (Continued) **S101800266**

Unknown Responsibility: Not reported
Unknown Polluter: Not reported
Cleanup Action: Not reported
Dun and Bradst#: Not reported
UST Unit: Not reported
Agency Notified: Not reported
State Agency: Not reported
Notify Date: 04/12/91
Notify Time: 17: 37
Other Agency: Not reported
Notify Other: Not reported
Notify Status: Not reported
Class1: Private
Other Class: Not reported
Cause1: Illegal Discharge
Other Cause: Not reported
Actions1: Referred
Other Actions: Not reported
Cleanup Contractor: Not reported
Contractor Name: Not reported
Did DEP Hire Contractor: Not reported
Date Contractor Hired: .
When Contractor Requested: Not reported
When Contractor Arrived: Not reported
Who Took Spill: RUGGIERO
Badge # of Who Recieved Spill: .
Who Assigned Spill: WC/NR
Badge # of Who Assigned Spill: .
Date Assigned: .
Assigned Time: Not reported
Spill Status: Closed
Case 1136: Not reported
Federal 311K: .
Case #1: Not reported
Case #2: .
Cost Recovery: .
Property Owner: Not reported
Property Other: .
Property Name: Not reported
Property Addr: Not reported
Property CSZ: .
Polluter: Not reported
Owner: Not reported
Operator: Not reported
Vehicle Make: Not reported
Vehicle Model: Not reported
Truck Reg: Not reported
Trail Reg: Not reported
Additional Info: Not reported
Updated: Not reported
Update Date: .

NPDES:
Town Id: 80
Company Name: PREECE, ROBERT
Permit Number: GVS000431
Permit Issued Date: Not reported

ROBERT PREECT (Continued) **S101800266**

Permit Expiration Date:	Not reported
Application Received Date:	06/02/1994
Affiliation Type:	Not reported
Permit EI Type:	Not reported
App Id:	Not reported
Site Address Description:	Not reported
Site Address Line 2:	Not reported
Permit Description:	Not reported
Status:	Not reported
Affiliate Address Line 1:	Not reported
Affiliate Address Line 2:	Not reported
Affiliate City/State/Zip:	Not reported
Contact Name:	Not reported
Contact Title:	Not reported
Contact EMail:	Not reported

AD161 **CT SPILLS** **S105444120**
NNE **444 NORTH COLONY STREET** **CT CPCS** **N/A**
1/4-1/2 **MERIDEN, CT**
0.488 mi.
2575 ft. **Site 2 of 3 in cluster AD**

Relative:
Higher

Actual:
176 ft.

SPILLS:

Year of Database:	1999
Case Number:	9903182
Who Took Spill:	922
Assigned To:	924
Report Date:	05/18/1999
Report Time:	13:02:18
Date Release:	05/18/1999
Time Responded:	Not reported
Reported By:	DAVID COOK
Phone:	860 4343144
Representing:	GEO - SCIENCE TECHNICAL SERVICES
Terminated:	YES
Recovd (Total):	0
Total (Water):	0
Facility Status:	Closed
Continuous Spill:	False
Released Substance:	#2 FUEL OIL
Qty:	0 (Gallons)
Emergency Measure:	SITE OPERATED BY HENDALLS PETROLEUM - TANKS REMOVED - 3 - 4,000 GALLON GASOLINE TANKS - 1 - 6,000 GALLON DIESEL TANK - 1 - 550 GALLON WASTE OIL / 1/4 INCH OF PRODUCT IN MONITORING WELL / TANK GRAVE BACKFILLED / CONTAMINATED SOIL TO BE REMOVED NEXT WEEK
Water Body:	NA
Discharger:	ROBERT PREECT
Telephone:	203 2381426
Responsible Party:	YES
RP Address 1:	444 NORTH COLONY STREET
RP City,St,Zip:	MERIDEN, CT 06450
Historic:	False
Waterbody:	False
Time Stamp:	1999-05-25 09:39:19
Sr Inspector:	Aceto, John
At Inspctor:	Gothberg, Erik
User Stamp:	Not reported
Comments:	Not reported

(Continued) **S105444120**

Action:	Contracted
Other Action:	Not reported
Action:	Removed Tank
Other Action:	Not reported
Action:	Soil Removed
Other Action:	Not reported
Agency ID:	Local Fire Marshal
Other Agency:	Not reported
DEP Bureau:	Not reported
DEP Agency:	Not reported
Agency ID:	DEP
Other Agency:	Not reported
DEP Bureau:	BUREAU OF WASTE MANAGEMENT
DEP Agency:	OIL AND CHEMICAL SPILL RESPONSE
Cause ID:	Inground Tank Failure
Other Cause:	Not reported
Media ID:	Ground Water
Other Media:	Not reported
Media ID:	Ground Surface
Other Media:	Not reported
Class ID:	Commercial
Other Class:	Not reported
Release Type:	petroleum
Other Release:	Not reported
Waterbody:	Groundwater
Other Wtrbody:	Not reported

CPCS:

Site Type:	LUST
Lust Status:	LUST Completed (DEP's significant hazard definition)
PTP Form:	Not reported
Program:	Not reported
Comments:	Spill Report Wrong, Release Substance Was Gasoline, Diesel Fuel, M, , Commercial, Site Operated By Hendals Petroleum - Tanks Removed - 3 - 4,000 Gallon Gasoline Tanks - 1 - 6,000 Gallon Diesel Tank - 1 - 550 Gallon Waste Oil / 1/4 Inch Of Product In Mon
Site Type Definition:	Leaking Underground Storage Tanks Completed

---

AD162 **CT LUST** **S106506098**
NNE **446 COLONY RD** **CT SPILLS** **N/A**
1/4-1/2 **MERIDEN, CT** **CT ENF**
0.492 mi. **CT NPDES**
2600 ft. **Site 3 of 3 in cluster AD**

Relative:
Higher

Actual:
176 ft.

LUST:

LUST Id:	0
UST Facility Id:	3652
LUST Case Id:	48650
Lust Status:	Cleanup Initiated
Processing Status:	Not reported
EPA Reportable:	True
Motor Fuel:	False
Diesel:	False
Gasoline:	False
Other:	False
Other Release:	Not reported
No Release:	False

(Continued) **S106506098**

Leak:	False
Tank:	False
Piping:	False
Overfill:	False
Removal:	False
Incident Date:	1998-11-01 00:00:00
Entry Date:	2005-12-29 00:00:00
Site Case Id:	Not reported
UST Site Id:	816
Cost Recovery Spill Case #:	0
Old SITS Number:	9400020
Case Log Id:	0
Monthly Report Id:	0
UST Owner Id:	231
LUST Owner Id:	Not reported
UST Event Id:	0
Contact Info:	Not reported
Contact EMail:	Not reported
Site Contact City,St,Zip:	UNKNOWN
2nd Contact:	Jan Reczek (Recon Engineers PC)
2nd Contact EMail:	Not reported
2nd Contact Address:	250 Briarwood Drive
2nd Contact City,St,Zip:	60, CT 06437
2nd Contact Address 2:	Not reported
2nd Contact City 2:	Guilford
2nd Contact Phone Number:	2034589216
2nd Contact Fax Number:	2034582819
2nd Contact Type:	PhD, PE
Facility City Num:	80
Site Contact:	Not reported
Site Contact Address:	Not reported
Site Contact Add 2:	Not reported
Site Contact City 2:	Not reported
Site Contact Phone:	Not reported
Site Contact Fax:	Not reported
Site Contact Type:	Not reported
Department Contact 1:	Not reported
Department Contact 2:	Not reported
Referral Source:	Not reported
Offsite Source:	False
Date Referred:	Not reported
Emergency:	False
Private Heating Fuel:	False
Commercial Heating Fuel:	False
Commercial HF < 2100 Gal.:	False
Commercial HF > 2100 Gal.:	False
Commercial HF - Size Unk:	False
No LUST Site:	False
Cost Recvry Prgm Candidate:	False
OCSRD Complete:	False
Follow Up Flag:	False
Alternate Water Supply:	False
Relocation:	False
Responsible Party:	False
Responsible EMail:	Not reported
Resp Party Name:	M & M Realty Group LLC
Resp Party Address:	446 North Colony Street

(Continued) **S106506098**

Resp Party City,St,Zip:	Meriden, CT 064512052
Resp Party Town Number:	80
Resp Party Phone:	2032381426
Resp Party Fax:	Not reported
Resp Party Name 2:	Not reported
Resp Party Address 2:	Not reported
Resp Party Phone 2:	Not reported
Investigator Id:	0
Follow Update:	Not reported
Area Lextent:	Not reported
Annual Precipitation:	Not reported
Affected Population:	Not reported
Population Setting:	Not reported
Ground Water Direction:	Not reported
Ground Water Gradient:	Not reported
Hydro Basin:	Not reported
Drastic:	Not reported
Geo Setting:	Not reported
Ground Water Classification:	GB
Receptor:	Not reported
Ground Water Flow Direction:	Not reported
Ground Water Depth:	7.28 to 9.12 ftgb
Areas Of Concern:	Not reported
Free Product Inches:	0.43000001
Fund Date:	Not reported
Fund Planned:	No
Fund Obligated:	No
Fund Outlayed:	No
Fund Judgment:	No
Fund Recovered:	No
Cellar Borings:	False
Install Micro Wells:	False
Ground Water Sample:	False
Soil Sample:	False
Soil Gas:	False
Site Inspect:	False
Soil Excavate:	False
Geo Probe:	False
Survey:	False
Potable Well Sample:	False
Sample MWS:	False
Ground Water Gauging:	False
Soil Venting:	False
Active:	True
NOV Action:	None
NOV Issued:	Not reported
NOV Due:	Not reported
NOV Received:	Not reported
NOV Closed:	Not reported
NOV Disc Date:	Not reported
NOV Issued Date:	Not reported
NOV Compliance Sched:	Not reported
NOV Admin Order:	Not reported
NOV Referred To Ag:	Not reported
Stop All NOV Actions:	False
Release Invest Rpt:	False
DEP App Letter 1:	False

(Continued) **S106506098**

Correct Action Plan:	False
DEP App Letter 2:	False
Rem Sys Install:	False
Rem Sys Install Date:	Not reported
Closure Date:	Not reported
Rem Sys Monitoring Rpt:	False
Qrtly Gwater Mon Rpts:	False
Closure Req Rpt:	False
DEP Closure Letter:	False
Referred To:	Not reported
No Wells:	14
Lph Wells:	1
User Stamp:	allison forrest/ForrestA
Date Stamp:	2013-06-20 00:00:00
Correspondence:	Not reported
Environmental Impact:	Not reported
FollowUp:	Not reported
GW Comments:	Not reported
Location Desc:	Not reported
NOV Comments:	Not reported
Release Desc:	Not reported
Running Comments:	File in LUST Cabinet Open LUST Cases: 0094-00020 is linked to CF 816
Work Performed:	Not reported

SPILLS:

Year of Database:	2004
Case Number:	200403459
Who Took Spill:	933
Assigned To:	925
Report Date:	05/27/2004
Report Time:	11:38:35
Date Release:	05/27/2004
Time Responded:	Not reported
Reported By:	rob prybylo
Phone:	860 9530023
Representing:	consulting environmental engineers
Terminated:	NO
Recovd (Total):	0
Total (Water):	0
Facility Status:	Closed
Continuous Spill:	False
Released Substance:	GASOLINE
Qty:	0 (Gallons)
Emergency Measure:	while installing a storm sewer, waters const a dot contractor encountered grossly contaminated soil, from gasoline, there is a station across the intersection, referred to LUST for further review by ERC 925
Water Body:	Not reported
Discharger:	unknown at this time
Telephone:	Not reported
Responsible Party:	NO
RP Address 1:	Not reported
RP City,St,Zip:	CT
Historic:	False
Waterbody:	False
Time Stamp:	2004-07-16 10:36:25

(Continued) **S106506098**

Sr Inspector:	Santacroce, Jim
At Inspctor:	LIANO, MARK
User Stamp:	Not reported
Comments:	Not reported
Action:	Other
Other Action:	constuction halted
Agency ID:	LOCAL FIRE DEPARTMENT
Other Agency:	Not reported
DEP Bureau:	Not reported
DEP Agency:	Not reported
Cause ID:	Other
Other Cause:	unknown at this time
Media ID:	Ground Water
Other Media:	Not reported
Class ID:	Commercial
Other Class:	Not reported
Release Type:	petroleum
Other Release:	Not reported

ENFORCEMENT:

Enforcement Action ID:	COAR2244--10001
Enforcement Type Code:	Consent Order
Program Id:	Not reported
Enforcement Action Date:	3/15/2011
Penalty Amount:	$1,300.00
Sep Amt:	Not reported
Bureau Name:	Air Management
Program:	Air Enforcement
Status:	Active
Date of Discovery:	Not reported
Resolution Date:	Not reported
Resolution Type:	Not reported
Staff:	Lumbroso Marc O
ENF Action Comment:	Failed to conduct a Stage II tes by the required due date of 8/21/2010. Tested on 11/5/2010, approximately 3 months late.
Number Violations:	Not reported
Civil Penalty:	1300
SEP Description:	Not reported
Associated EIs:	Not reported
Client Affiliation Type:	Not reported
Affiliation Name:	Not reported
Affiliation Address Line1:	Not reported
Affiliation Address Line2:	Not reported
Affiliation City/State/Zip:	Not reported
Contact Title:	Owner
Contact Name:	Mustafa Ayaz
Contact EMail:	Not reported

NPDES:

Town Id:	80
Company Name:	BOB'S GARAGE, INC.
Permit Number:	GGR001176
Permit Issued Date:	05/10/1999
Permit Expiration Date:	08/13/2006
Application Received Date:	05/07/1999
Affiliation Type:	Not reported

(Continued) **S106506098**

Permit EI Type:	Not reported
App Id:	Not reported
Site Address Description:	Not reported
Site Address Line 2:	Not reported
Permit Description:	Not reported
Status:	Not reported
Affiliate Address Line 1:	Not reported
Affiliate Address Line 2:	Not reported
Affiliate City/State/Zip:	Not reported
Contact Name:	Not reported
Contact Title:	Not reported
Contact EMail:	Not reported

Town Id:	80
Company Name:	BOB'S GARAGE & AUTO BODY
Permit Number:	GGR001176
Permit Issued Date:	05/10/1999
Permit Expiration Date:	08/13/2006
Application Received Date:	05/07/1999
Affiliation Type:	Not reported
Permit EI Type:	Not reported
App Id:	Not reported
Site Address Description:	Not reported
Site Address Line 2:	Not reported
Permit Description:	Not reported
Status:	Not reported
Affiliate Address Line 1:	Not reported
Affiliate Address Line 2:	Not reported
Affiliate City/State/Zip:	Not reported
Contact Name:	Not reported
Contact Title:	Not reported
Contact EMail:	Not reported

163
SE
1/2-1
0.745 mi.
3936 ft.

AS U LIKE IT CLEANERS
518 WEST MAIN STREET
MERIDEN, CT

CT SHWS **S100997070**
CT SDADB **N/A**
CT CPCS

Relative:
Higher

Actual:
325 ft.

SHWS:

State ID:	1540
PTP Id Number:	Not reported
WPC Number:	Not reported
EPA ID:	CTD018707752
PO Office:	Not reported
Lat/Long:	/
Location Method:	Not reported
Groundwater Class:	GB/GA
Surface Water Qualification:	B/A
Waste Category:	CHLR VOC
Disposal Method:	DRYWELL, SPILL/DUMP
Sample:	False
Other Dept of Env. Protection:	Not reported
Updated By:	WINDISCH, S.
Update Program:	D&A
Date Updated:	5/2/2000
Duplicate:	False
Program:	D&A

AS U LIKE IT CLEANERS (Continued) **S100997070**

Inventory Date:	6/3/1994
On Inventory:	True
Assessed:	False
87 Group:	Not reported
87 Origin:	Not reported
On 87:	False
Comments:	WATER NOTIFIED OF PCE IN DRY WELL 9/30/94

Site Discovery and Assessment:

Facility ID:	1540
Rem Master ID:	750
PTP Id:	Not reported
WPC Number:	Not reported
Postal District:	Not reported
Latitude:	Not reported
Longitude:	Not reported
Lat/Long Determined By:	Not reported
Ground Water Quality Classification:	GB/GA
Surface Water Quality Classification:	B/A
Waste Type:	CHLR VOC
Disposal:	DRYWELL, SPILL/DUMP
Sample Data Available:	False
Updated By:	WINDISCH, S.
Update Program:	D&A
Updated:	5/2/2000
Date Created:	Not reported
Duplicate:	False
EPA CERCLIS Id:	Not reported
Number EPA RCRIS Id:	Not reported
Site on EPA's CERCLIS:	Not reported
Site Archived from CERCLIS:	Not reported
Archive Date:	Not reported
EPA's Removal at Site:	Not reported
Deferred to another EPA Program:	Not reported
EPA Env Priority Initiative Site:	Not reported
Federal Facility:	Not reported
Site on EPA's National Priority List:	Not reported
Part of an NPL site:	Not reported
RCRA Generator Status:	Not reported
RCRA Permit Status:	Not reported
Referral Id:	1420
Source of referral:	SUPERFUND
Date Received:	9/14/1993
Staff Assigned:	MCDANIEL, M.
Remediation Program:	D&A
Date dt_assigned:	9/14/1993
Remediation Complete Approved DEP/Verified by LEP:	6/3/1994
Outcome:	INVENTORY
Remedial Id:	Not reported
PTP Id:	Not reported
Remediation Program:	Not reported
Remediation Program Entered:	Not reported
Staff Assigned:	Not reported
Remediation Program:	Not reported
Date dt_assign:	Not reported
Project Phase:	Not reported
Order issued:	Not reported

AS U LIKE IT CLEANERS (Continued) **S100997070**

Order Number: Not reported
Date order issued: Not reported
Remedial Investigation Start: Not reported
Remedial Investigation Completed: Not reported
Remedial Design Start: Not reported
Remedial Design complet: Not reported
Remedial Action Start: Not reported
Remedial Action Completed: Not reported
Date Oper/ maintenance Started: Not reported
GW monitoring: Not reported
Remediation complete Approved DEP/Verified by LEP: Not reported
Order Id: Not reported
Order Number: Not reported
Date order issued: Not reported
Staff Assigned: Not reported
Type of Order: Not reported
Order Respondent: Not reported
Admin Appeal Date: Not reported
Date of Admin Appeal Ruling: Not reported
Date of Admin Appeal Ruling: Not reported
Date of Final Order: Not reported
Date of Court Appeal: Not reported
Date of Court Ruling: Not reported
Date of Court Ruling: Not reported
Date Order Modified: Not reported
Date Referred to AG: Not reported
Judgement: Not reported
Date of AGR judgement: Not reported
Penalty assessed: Not reported
Order Complete: Not reported
In compliance: Not reported
Comments: Not reported

SDADB:
Waste Id: 5
Waste Type: CHLR VOC
Description: Chlorinated Volatile Organic Compounds

CPCS:
Site Type: REM_ORDERS
Lust Status: Not reported
PTP Form: Not reported
Program: REMEDIATION
Comments: Not reported
Site Type Definition: Pollution Abatement Orders

Site Type: Sites
Lust Status: Not reported
PTP Form: Not reported
Program: -1
Comments: Water Notified Of Pce In Dry Well 9/30/94
Site Type Definition: Inventory of Hazardous Waste Disposal Sites

164 **NNE** **1/2-1** **0.751 mi.** **3965 ft.** **Relative:** **Higher** **Actual:** **156 ft.**	**TRADEBE TREATMENT AND RECYCLING NORTHEAST LLC** **136 GRACEY AVE** **MERIDEN, CT 06451**	**RCRA-TSDF** **CERC-NFRAP** **CORRACTS** **RCRA-LQG** **US INST CONTROL** **PADS** **CT SDADB** **NJ MANIFEST** **RI MANIFEST** **WI MANIFEST** **CT SPILLS** **CT AIRS** **2020 COR ACTION** **US FIN ASSUR** **US AIRS** **CT Financial Assurance**	**1000398334** **CTD021816889**

RCRA-TSDF:

Date form received by agency:	01/08/2013
Facility name:	TRADEBE TREATMENT AND RECYCLING NORTHEAST LLC
Facility address:	136 GRACEY AVE MERIDEN, CT 06451
EPA ID:	CTD021816889
Mailing address:	GRACEY AVE MERIDEN, CT 06451
Contact:	ROBERT J OBRIEN
Contact address:	GRACEY AVE MERIDEN, CT 06451
Contact country:	US
Contact telephone:	(203) 238-6745
Telephone ext.:	8113
Contact email:	BOB.OBRIEN@TRADEBE.COM
EPA Region:	01
Land type:	Facility is not located on Indian land. Additional information is not known.
Classification:	TSDF
Description:	Handler is engaged in the treatment, storage or disposal of hazardous waste
Classification:	Large Quantity Generator
Description:	Handler: generates 1,000 kg or more of hazardous waste during any calendar month; or generates more than 1 kg of acutely hazardous waste during any calendar month; or generates more than 100 kg of any residue or contaminated soil, waste or other debris resulting from the cleanup of a spill, into or on any land or water, of acutely hazardous waste during any calendar month; or generates 1 kg or less of acutely hazardous waste during any calendar month, and accumulates more than 1 kg of acutely hazardous waste at any time; or generates 100 kg or less of any residue or contaminated soil, waste or other debris resulting from the cleanup of a spill, into or on any land or water, of acutely hazardous waste during any calendar month, and accumulates more than 100 kg of that material at any time
Classification:	Non-Generator
Description:	Handler: Non-Generators do not presently generate hazardous waste

Owner/Operator Summary:

Owner/operator name:	UNITED OIL RECOVERY INC
Owner/operator address:	GRACEY AVE MERIDEN, CT 06451
Owner/operator country:	US
Owner/operator telephone:	(203) 238-6751

TRADEBE TREATMENT AND RECYCLING NORTHEAST LLC (Continued) **1000398334**

Legal status:	Private
Owner/Operator Type:	Owner
Owner/Op start date:	02/08/1982
Owner/Op end date:	Not reported
Owner/operator name:	TRADEBE TREATMENT AND RECYCLING NE LLC
Owner/operator address:	GRACEY AVE
	MERIDEN, CT 06451
Owner/operator country:	US
Owner/operator telephone:	(203) 238-6745
Legal status:	Private
Owner/Operator Type:	Owner
Owner/Op start date:	04/15/2011
Owner/Op end date:	Not reported
Owner/operator name:	TRADEBE TREATMENT AND RECYCLING NE LLC
Owner/operator address:	GRACEY AVE
	MERIDEN, CT 06451
Owner/operator country:	US
Owner/operator telephone:	(203) 238-6745
Legal status:	Private
Owner/Operator Type:	Operator
Owner/Op start date:	04/15/2011
Owner/Op end date:	Not reported
Owner/operator name:	UNITED OIL RECOVERY INC
Owner/operator address:	Not reported
	Not reported
Owner/operator country:	Not reported
Owner/operator telephone:	Not reported
Legal status:	Private
Owner/Operator Type:	Operator
Owner/Op start date:	02/08/1982
Owner/Op end date:	Not reported

Handler Activities Summary:

U.S. importer of hazardous waste:	No
Mixed waste (haz. and radioactive):	No
Recycler of hazardous waste:	No
Transporter of hazardous waste:	Yes
Treater, storer or disposer of HW:	Yes
Underground injection activity:	No
On-site burner exemption:	No
Furnace exemption:	No
Used oil fuel burner:	No
Used oil processor:	Yes
User oil refiner:	No
Used oil fuel marketer to burner:	Yes
Used oil Specification marketer:	Yes
Used oil transfer facility:	No
Used oil transporter:	Yes

Historical Generators:

Date form received by agency:	03/23/2012
Facility name:	TRADEBE TREATMENT AND RECYCLING NORTHEAST LLC
Site name:	UNITED OIL RECOVERY INC

TRADEBE TREATMENT AND RECYCLING NORTHEAST LLC (Continued) **1000398334**

Classification: Large Quantity Generator

Date form received by agency: 07/29/2010
Facility name: TRADEBE TREATMENT AND RECYCLING NORTHEAST LLC
Site name: UNITED OIL RECOVERY INC
Classification: Large Quantity Generator

Date form received by agency: 04/25/2008
Facility name: TRADEBE TREATMENT AND RECYCLING NORTHEAST LLC
Site name: UNITED OIL RECOVERY INC
Classification: Large Quantity Generator

Date form received by agency: 02/15/2006
Facility name: TRADEBE TREATMENT AND RECYCLING NORTHEAST LLC
Site name: UNITED OIL RECOVERY INC
Classification: Large Quantity Generator

Date form received by agency: 09/17/2004
Facility name: TRADEBE TREATMENT AND RECYCLING NORTHEAST LLC
Site name: UNITED OIL RECOVERY INC
Classification: Large Quantity Generator

Date form received by agency: 04/29/2002
Facility name: TRADEBE TREATMENT AND RECYCLING NORTHEAST LLC
Site name: UNITED OIL RECOVERY, INC
Classification: Large Quantity Generator

Date form received by agency: 04/21/2000
Facility name: TRADEBE TREATMENT AND RECYCLING NORTHEAST LLC
Site name: UNITED OIL RECOVERY, INC.
Classification: Large Quantity Generator

Date form received by agency: 03/27/1998
Facility name: TRADEBE TREATMENT AND RECYCLING NORTHEAST LLC
Site name: UNITED OIL RECOVERY, INC.
Classification: Large Quantity Generator

Date form received by agency: 02/29/1996
Facility name: TRADEBE TREATMENT AND RECYCLING NORTHEAST LLC
Site name: UNITED OIL RECOVERY, INC.
Classification: Not a generator, verified

Date form received by agency: 03/31/1994
Facility name: TRADEBE TREATMENT AND RECYCLING NORTHEAST LLC
Site name: UNITED OIL RECOVERY INC
Classification: Large Quantity Generator

Date form received by agency: 03/03/1992
Facility name: TRADEBE TREATMENT AND RECYCLING NORTHEAST LLC
Site name: UNITED OIL RECOVERY INC
Classification: Large Quantity Generator

Date form received by agency: 02/28/1990
Facility name: TRADEBE TREATMENT AND RECYCLING NORTHEAST LLC
Site name: UNITED OIL RECOVERY INC
Classification: Large Quantity Generator

TRADEBE TREATMENT AND RECYCLING NORTHEAST LLC (Continued) **1000398334**

Date form received by agency: 12/30/1980
Facility name: TRADEBE TREATMENT AND RECYCLING NORTHEAST LLC
Site name: UNITED OIL RECOVERY INC
Classification: Not a generator, verified

Date form received by agency: 11/20/1980
Facility name: TRADEBE TREATMENT AND RECYCLING NORTHEAST LLC
Site name: UNITED OIL RECOVERY INC
Classification: Large Quantity Generator

Hazardous Waste Summary:
Waste code: CR02
Waste name: WASTE OIL

Waste code: CR03
Waste name: WASTE WATER SOLUBLE OIL

Waste code: CR04
Waste name: WASTE CHEMICAL LIQUIDS

Waste code: CR05
Waste name: WASTE CHEMICAL SOLID

Waste code: D001
Waste name: IGNITABLE HAZARDOUS WASTES ARE THOSE WASTES WHICH HAVE A FLASHPOINT OF LESS THAN 140 DEGREES FAHRENHEIT AS DETERMINED BY A PENSKY-MARTENS CLOSED CUP FLASH POINT TESTER. ANOTHER METHOD OF DETERMINING THE FLASH POINT OF A WASTE IS TO REVIEW THE MATERIAL SAFETY DATA SHEET, WHICH CAN BE OBTAINED FROM THE MANUFACTURER OR DISTRIBUTOR OF THE MATERIAL. LACQUER THINNER IS AN EXAMPLE OF A COMMONLY USED SOLVENT WHICH WOULD BE CONSIDERED AS IGNITABLE HAZARDOUS WASTE.

Waste code: D002
Waste name: A WASTE WHICH HAS A PH OF LESS THAN 2 OR GREATER THAN 12.5 IS CONSIDERED TO BE A CORROSIVE HAZARDOUS WASTE. SODIUM HYDROXIDE, A CAUSTIC SOLUTION WITH A HIGH PH, IS OFTEN USED BY INDUSTRIES TO CLEAN OR DEGREASE PARTS. HYDROCHLORIC ACID, A SOLUTION WITH A LOW PH, IS USED BY MANY INDUSTRIES TO CLEAN METAL PARTS PRIOR TO PAINTING. WHEN THESE CAUSTIC OR ACID SOLUTIONS BECOME CONTAMINATED AND MUST BE DISPOSED, THE WASTE WOULD BE A CORROSIVE HAZARDOUS WASTE.

Waste code: D004
Waste name: ARSENIC

Waste code: D005
Waste name: BARIUM

Waste code: D006
Waste name: CADMIUM

Waste code: D007
Waste name: CHROMIUM

Waste code: D008
Waste name: LEAD

Waste code: D009

TRADEBE TREATMENT AND RECYCLING NORTHEAST LLC (Continued) **1000398334**

Waste name: MERCURY

Waste code: D010
Waste name: SELENIUM

Waste code: D011
Waste name: SILVER

Waste code: D018
Waste name: BENZENE

Waste code: D019
Waste name: CARBON TETRACHLORIDE

Waste code: D021
Waste name: CHLOROBENZENE

Waste code: D022
Waste name: CHLOROFORM

Waste code: D023
Waste name: O-CRESOL

Waste code: D024
Waste name: M-CRESOL

Waste code: D025
Waste name: P-CRESOL

Waste code: D026
Waste name: CRESOL

Waste code: D027
Waste name: 1,4-DICHLOROBENZENE

Waste code: D028
Waste name: 1,2-DICHLOROETHANE

Waste code: D029
Waste name: 1,1-DICHLOROETHYLENE

Waste code: D030
Waste name: 2,4-DINITROTOLUENE

Waste code: D032
Waste name: HEXACHLOROBENZENE

Waste code: D033
Waste name: HEXACHLOROBUTADIENE

Waste code: D034
Waste name: HEXACHLOROETHANE

Waste code: D035
Waste name: METHYL ETHYL KETONE

Waste code: D036

TRADEBE TREATMENT AND RECYCLING NORTHEAST LLC (Continued) **1000398334**

Waste name: NITROBENZENE

Waste code: D037
Waste name: PENTRACHLOROPHENOL

Waste code: D038
Waste name: PYRIDINE

Waste code: D039
Waste name: TETRACHLOROETHYLENE

Waste code: D040
Waste name: TRICHLOROETHYLENE

Waste code: D041
Waste name: 2,4,5-TRICHLOROPHENOL

Waste code: D042
Waste name: 2,4,6-TRICHLOROPHENOL

Waste code: D043
Waste name: VINYL CHLORIDE

Waste code: F001
Waste name: THE FOLLOWING SPENT HALOGENATED SOLVENTS USED IN DEGREASING: TETRACHLOROETHYLENE, TRICHLOROETHYLENE, METHYLENE CHLORIDE, 1,1,1-TRICHLOROETHANE, CARBON TETRACHLORIDE, AND CHLORINATED FLUOROCARBONS; ALL SPENT SOLVENT MIXTURES/BLENDS USED IN DEGREASING CONTAINING, BEFORE USE, A TOTAL OF TEN PERCENT OR MORE (BY VOLUME) OF ONE OR MORE OF THE ABOVE HALOGENATED SOLVENTS OR THOSE SOLVENTS LISTED IN F002, F004, AND F005, AND STILL BOTTOMS FROM THE RECOVERY OF THESE SPENT SOLVENTS AND SPENT SOLVENT MIXTURES.

Waste code: F002
Waste name: THE FOLLOWING SPENT HALOGENATED SOLVENTS: TETRACHLOROETHYLENE, METHYLENE CHLORIDE, TRICHLOROETHYLENE, 1,1,1-TRICHLOROETHANE, CHLOROBENZENE, 1,1,2-TRICHLORO-1,2,2-TRIFLUOROETHANE, ORTHO-DICHLOROBENZENE, TRICHLOROFLUOROMETHANE, AND 1,1,2-TRICHLOROETHANE; ALL SPENT SOLVENT MIXTURES/BLENDS CONTAINING, BEFORE USE, A TOTAL OF TEN PERCENT OR MORE (BY VOLUME) OF ONE OR MORE OF THE ABOVE HALOGENATED SOLVENTS OR THOSE LISTED IN F001, F004, OR F005, AND STILL BOTTOMS FROM THE RECOVERY OF THESE SPENT SOLVENTS AND SPENT SOLVENT MIXTURES.

Waste code: F003
Waste name: THE FOLLOWING SPENT NON-HALOGENATED SOLVENTS: XYLENE, ACETONE, ETHYL ACETATE, ETHYL BENZENE, ETHYL ETHER, METHYL ISOBUTYL KETONE, N-BUTYL ALCOHOL, CYCLOHEXANONE, AND METHANOL; ALL SPENT SOLVENT MIXTURES/BLENDS CONTAINING, BEFORE USE, ONLY THE ABOVE SPENT NON-HALOGENATED SOLVENTS; AND ALL SPENT SOLVENT MIXTURES/BLENDS CONTAINING, BEFORE USE, ONE OR MORE OF THE ABOVE NON-HALOGENATED SOLVENTS, AND, A TOTAL OF TEN PERCENT OR MORE (BY VOLUME) OF ONE OR MORE OF THOSE SOLVENTS LISTED IN F001, F002, F004, AND F005, AND STILL BOTTOMS FROM THE RECOVERY OF THESE SPENT SOLVENTS AND SPENT SOLVENT MIXTURES.

Waste code: F004

TRADEBE TREATMENT AND RECYCLING NORTHEAST LLC (Continued) **1000398334**

Waste name: THE FOLLOWING SPENT NON-HALOGENATED SOLVENTS: CRESOLS AND CRESYLIC ACID, AND NITROBENZENE; ALL SPENT SOLVENT MIXTURES/BLENDS CONTAINING, BEFORE USE, A TOTAL OF TEN PERCENT OR MORE (BY VOLUME) OF ONE OR MORE OF THE ABOVE NON-HALOGENATED SOLVENTS OR THOSE SOLVENTS LISTED IN F001, F002, AND F005; AND STILL BOTTOMS FROM THE RECOVERY OF THESE SPENT SOLVENTS AND SPENT SOLVENT MIXTURES.

Waste code: F005
Waste name: THE FOLLOWING SPENT NON-HALOGENATED SOLVENTS: TOLUENE, METHYL ETHYL KETONE, CARBON DISULFIDE, ISOBUTANOL, PYRIDINE, BENZENE, 2-ETHOXYETHANOL, AND 2-NITROPROPANE; ALL SPENT SOLVENT MIXTURES/BLENDS CONTAINING, BEFORE USE, A TOTAL OF TEN PERCENT OR MORE (BY VOLUME) OF ONE OR MORE OF THE ABOVE NON-HALOGENATED SOLVENTS OR THOSE SOLVENTS LISTED IN F001, F002, OR F004; AND STILL BOTTOMS FROM THE RECOVERY OF THESE SPENT SOLVENTS AND SPENT SOLVENT MIXTURES.

Waste code: F006
Waste name: WASTEWATER TREATMENT SLUDGES FROM ELECTROPLATING OPERATIONS EXCEPT FROM THE FOLLOWING PROCESSES: (1) SULFURIC ACID ANODIZING OF ALUMINUM; (2) TIN PLATING ON CARBON STEEL; (3) ZINC PLATING (SEGREGATED BASIS) ON CARBON STEEL; (4) ALUMINUM OR ZINC-ALUMINUM PLATING ON CARBON STEEL; (5) CLEANING/STRIPPING ASSOCIATED WITH TIN, ZINC AND ALUMINUM PLATING ON CARBON STEEL; AND (6) CHEMICAL ETCHING AND MILLING OF ALUMINUM.

Waste code: F037
Waste name: PETROLEUM REFINERY PRIMARY OIL/WATER/SOLIDS SEPARATION SLUDGE-ANY SLUDGE GENERATED FROM THE GRAVITATIONAL SEPARATION OF OIL/WATER/SOLIDS DURING THE STORAGE OR TREATMENT OF PROCESS WASTEWATERS AND OILY COOLING WASTEWATERS FROM PETROLEUM REFINERIES. SUCH SLUDGES INCLUDE, BUT ARE NOT LIMITED TO, THOSE GENERATED IN: OIL/WATER/SOLIDS SEPARATORS; TANKS AND IMPOUNDMENTS; DITCHES AND OTHER CONVEYANCES; SUMPS; AND STORMWATER UNITS RECEIVING DRY WEATHER FLOW. SLUDGE GENERATED IN STORMWATER UNITS THAT DO NOT RECEIVE DRY WEATHER FLOW, SLUDGES GENERATED FROM NON-CONTACT ONCE-THROUGH COOLING WATERS SEGREGATED FOR TREATMENT FROM OTHER PROCESS OR OILY COOLING WATERS, SLUDGES GENERATED IN AGGRESSIVE BIOLOGICAL TREATMENT UNITS AS DEFINED IN SECTION 261.31(B)(2) (INCLUDING SLUDGES GENERATED IN ONE OR MORE ADDITIONAL UNITS AFTER WASTEWATERS HAVE BEEN TREATED IN AGGRESSIVE BIOLOGICAL TREATMENT UNITS) AND K051 WASTES ARE NOT INCLUDED IN THIS LISTING.

Waste code: F038
Waste name: PETROLEUM REFINERY SECONDARY (EMULSIFIED) OIL/WATER/SOLIDS SEPARATION SLUDGE-ANY SLUDGE AND/OR FLOAT GENERATED FROM THE PHYSICAL AND/OR CHEMICAL SEPARATION OF OIL/WATER/SOLIDS IN PROCESS WASTEWATERS AND OILY COOLING WASTEWATERS FROM PETROLEUM REFINERIES. SUCH WASTES INCLUDE, BUT ARE NOT LIMITED TO, ALL SLUDGES AND FLOATS GENERATED IN: INDUCED AIR FLOTATION (IAF) UNITS, TANKS AND IMPOUNDMENTS, AND ALL SLUDGES GENERATED IN DAF UNITS. SLUDGES GENERATED IN STORMWATER UNITS THAT DO NOT RECEIVE DRY WEATHER FLOW, SLUDGES GENERATED FROM NON-CONTACT ONCE-THROUGH COOLING WATERS SEGREGATED FOR TREATMENT FROM OTHER PROCESS OR OILY COOLING WATERS, SLUDGES AND FLOATS GENERATED IN AGGRESSIVE BIOLOGICAL TREATMENT UNITS AS DEFINED IN SECTION 261.31(B)(2) (INCLUDING SLUDGES AND FLOATS GENERATED IN ONE OR MORE ADDITIONAL UNITS AFTER WASTEWATERS HAVE BEEN TREATED IN AGGRESSIVE BIOLOGICAL TREATMENT UNITS) AND F037, K048, AND K051 WASTES ARE NOT

TRADEBE TREATMENT AND RECYCLING NORTHEAST LLC (Continued) **1000398334**

INCLUDED IN THIS LISTING.

Waste code: U002
Waste name: ACETONE (I)

Waste code: U019
Waste name: BENZENE (I,T)

Waste code: U031
Waste name: 1-BUTANOL (I)

Waste code: U037
Waste name: BENZENE, CHLORO-

Waste code: U052
Waste name: CRESOL (CRESYLIC ACID)

Waste code: U057
Waste name: CYCLOHEXANONE (I)

Waste code: U072
Waste name: BENZENE, 1,4-DICHLORO-

Waste code: U080
Waste name: METHANE, DICHLORO-

Waste code: U112
Waste name: ACETIC ACID ETHYL ESTER (I)

Waste code: U117
Waste name: ETHANE, 1,1'-OXYBIS-(I)

Waste code: U121
Waste name: METHANE, TRICHLOROFLUORO-

Waste code: U140
Waste name: ISOBUTYL ALCOHOL (I,T)

Waste code: U154
Waste name: METHANOL (I)

Waste code: U159
Waste name: 2-BUTANONE (I,T)

Waste code: U161
Waste name: METHYL ISOBUTYL KETONE (I)

Waste code: U171
Waste name: 2-NITROPROPANE (I,T)

Waste code: U196
Waste name: PYRIDINE

Waste code: U210
Waste name: ETHENE, TETRACHLORO-

Waste code: U211

TRADEBE TREATMENT AND RECYCLING NORTHEAST LLC (Continued) **1000398334**

Waste name: CARBON TETRACHLORIDE

Waste code: U220
Waste name: BENZENE, METHYL-

Waste code: U226
Waste name: ETHANE, 1,1,1-TRICHLORO-

Waste code: U227
Waste name: ETHANE, 1,1,2-TRICHLORO-

Waste code: U228
Waste name: ETHENE, TRICHLORO-

Waste code: U239
Waste name: BENZENE, DIMETHYL- (I,T)

Waste code: U359
Waste name: ETHANOL, 2-ETHOXY-

Waste code: D001
Waste name: IGNITABLE HAZARDOUS WASTES ARE THOSE WASTES WHICH HAVE A FLASHPOINT OF LESS THAN 140 DEGREES FAHRENHEIT AS DETERMINED BY A PENSKY-MARTENS CLOSED CUP FLASH POINT TESTER. ANOTHER METHOD OF DETERMINING THE FLASH POINT OF A WASTE IS TO REVIEW THE MATERIAL SAFETY DATA SHEET, WHICH CAN BE OBTAINED FROM THE MANUFACTURER OR DISTRIBUTOR OF THE MATERIAL. LACQUER THINNER IS AN EXAMPLE OF A COMMONLY USED SOLVENT WHICH WOULD BE CONSIDERED AS IGNITABLE HAZARDOUS WASTE.

Waste code: D004
Waste name: ARSENIC

Waste code: D006
Waste name: CADMIUM

Waste code: D007
Waste name: CHROMIUM

Waste code: D008
Waste name: LEAD

Waste code: D011
Waste name: SILVER

Waste code: D018
Waste name: BENZENE

Waste code: D019
Waste name: CARBON TETRACHLORIDE

Waste code: D023
Waste name: O-CRESOL

Waste code: D024
Waste name: M-CRESOL

Waste code: D025

TRADEBE TREATMENT AND RECYCLING NORTHEAST LLC (Continued) **1000398334**

Waste name: P-CRESOL

Waste code: D026
Waste name: CRESOL

Waste code: D027
Waste name: 1,4-DICHLOROBENZENE

Waste code: D028
Waste name: 1,2-DICHLOROETHANE

Waste code: D029
Waste name: 1,1-DICHLOROETHYLENE

Waste code: D032
Waste name: HEXACHLOROBENZENE

Waste code: D034
Waste name: HEXACHLOROETHANE

Waste code: D035
Waste name: METHYL ETHYL KETONE

Waste code: D037
Waste name: PENTRACHLOROPHENOL

Waste code: D039
Waste name: TETRACHLOROETHYLENE

Waste code: D040
Waste name: TRICHLOROETHYLENE

Waste code: D041
Waste name: 2,4,5-TRICHLOROPHENOL

Waste code: D042
Waste name: 2,4,6-TRICHLOROPHENOL

Waste code: F001
Waste name: THE FOLLOWING SPENT HALOGENATED SOLVENTS USED IN DEGREASING: TETRACHLOROETHYLENE, TRICHLOROETHYLENE, METHYLENE CHLORIDE, 1,1,1-TRICHLOROETHANE, CARBON TETRACHLORIDE, AND CHLORINATED FLUOROCARBONS; ALL SPENT SOLVENT MIXTURES/BLENDS USED IN DEGREASING CONTAINING, BEFORE USE, A TOTAL OF TEN PERCENT OR MORE (BY VOLUME) OF ONE OR MORE OF THE ABOVE HALOGENATED SOLVENTS OR THOSE SOLVENTS LISTED IN F002, F004, AND F005, AND STILL BOTTOMS FROM THE RECOVERY OF THESE SPENT SOLVENTS AND SPENT SOLVENT MIXTURES.

Waste code: F002
Waste name: THE FOLLOWING SPENT HALOGENATED SOLVENTS: TETRACHLOROETHYLENE, METHYLENE CHLORIDE, TRICHLOROETHYLENE, 1,1,1-TRICHLOROETHANE, CHLOROBENZENE, 1,1,2-TRICHLORO-1,2,2-TRIFLUOROETHANE, ORTHO-DICHLOROBENZENE, TRICHLOROFLUOROMETHANE, AND 1,1,2-TRICHLOROETHANE; ALL SPENT SOLVENT MIXTURES/BLENDS CONTAINING, BEFORE USE, A TOTAL OF TEN PERCENT OR MORE (BY VOLUME) OF ONE OR MORE OF THE ABOVE HALOGENATED SOLVENTS OR THOSE LISTED IN F001, F004, OR F005, AND STILL BOTTOMS FROM THE RECOVERY OF THESE SPENT SOLVENTS AND

TRADEBE TREATMENT AND RECYCLING NORTHEAST LLC (Continued) **1000398334**

SPENT SOLVENT MIXTURES.

Waste code: F003
Waste name: THE FOLLOWING SPENT NON-HALOGENATED SOLVENTS: XYLENE, ACETONE, ETHYL ACETATE, ETHYL BENZENE, ETHYL ETHER, METHYL ISOBUTYL KETONE, N-BUTYL ALCOHOL, CYCLOHEXANONE, AND METHANOL; ALL SPENT SOLVENT MIXTURES/BLENDS CONTAINING, BEFORE USE, ONLY THE ABOVE SPENT NON-HALOGENATED SOLVENTS; AND ALL SPENT SOLVENT MIXTURES/BLENDS CONTAINING, BEFORE USE, ONE OR MORE OF THE ABOVE NON-HALOGENATED SOLVENTS, AND, A TOTAL OF TEN PERCENT OR MORE (BY VOLUME) OF ONE OR MORE OF THOSE SOLVENTS LISTED IN F001, F002, F004, AND F005, AND STILL BOTTOMS FROM THE RECOVERY OF THESE SPENT SOLVENTS AND SPENT SOLVENT MIXTURES.

Waste code: F004
Waste name: THE FOLLOWING SPENT NON-HALOGENATED SOLVENTS: CRESOLS AND CRESYLIC ACID, AND NITROBENZENE; ALL SPENT SOLVENT MIXTURES/BLENDS CONTAINING, BEFORE USE, A TOTAL OF TEN PERCENT OR MORE (BY VOLUME) OF ONE OR MORE OF THE ABOVE NON-HALOGENATED SOLVENTS OR THOSE SOLVENTS LISTED IN F001, F002, AND F005; AND STILL BOTTOMS FROM THE RECOVERY OF THESE SPENT SOLVENTS AND SPENT SOLVENT MIXTURES.

Waste code: F005
Waste name: THE FOLLOWING SPENT NON-HALOGENATED SOLVENTS: TOLUENE, METHYL ETHYL KETONE, CARBON DISULFIDE, ISOBUTANOL, PYRIDINE, BENZENE, 2-ETHOXYETHANOL, AND 2-NITROPROPANE; ALL SPENT SOLVENT MIXTURES/BLENDS CONTAINING, BEFORE USE, A TOTAL OF TEN PERCENT OR MORE (BY VOLUME) OF ONE OR MORE OF THE ABOVE NON-HALOGENATED SOLVENTS OR THOSE SOLVENTS LISTED IN F001, F002, OR F004; AND STILL BOTTOMS FROM THE RECOVERY OF THESE SPENT SOLVENTS AND SPENT SOLVENT MIXTURES.

Waste code: F037
Waste name: PETROLEUM REFINERY PRIMARY OIL/WATER/SOLIDS SEPARATION SLUDGE-ANY SLUDGE GENERATED FROM THE GRAVITATIONAL SEPARATION OF OIL/WATER/SOLIDS DURING THE STORAGE OR TREATMENT OF PROCESS WASTEWATERS AND OILY COOLING WASTEWATERS FROM PETROLEUM REFINERIES. SUCH SLUDGES INCLUDE, BUT ARE NOT LIMITED TO, THOSE GENERATED IN: OIL/WATER/SOLIDS SEPARATORS; TANKS AND IMPOUNDMENTS; DITCHES AND OTHER CONVEYANCES; SUMPS; AND STORMWATER UNITS RECEIVING DRY WEATHER FLOW. SLUDGE GENERATED IN STORMWATER UNITS THAT DO NOT RECEIVE DRY WEATHER FLOW, SLUDGES GENERATED FROM NON-CONTACT ONCE-THROUGH COOLING WATERS SEGREGATED FOR TREATMENT FROM OTHER PROCESS OR OILY COOLING WATERS, SLUDGES GENERATED IN AGGRESSIVE BIOLOGICAL TREATMENT UNITS AS DEFINED IN SECTION 261.31(B)(2) (INCLUDING SLUDGES GENERATED IN ONE OR MORE ADDITIONAL UNITS AFTER WASTEWATERS HAVE BEEN TREATED IN AGGRESSIVE BIOLOGICAL TREATMENT UNITS) AND K051 WASTES ARE NOT INCLUDED IN THIS LISTING.

Waste code: F038
Waste name: PETROLEUM REFINERY SECONDARY (EMULSIFIED) OIL/WATER/SOLIDS SEPARATION SLUDGE-ANY SLUDGE AND/OR FLOAT GENERATED FROM THE PHYSICAL AND/OR CHEMICAL SEPARATION OF OIL/WATER/SOLIDS IN PROCESS WASTEWATERS AND OILY COOLING WASTEWATERS FROM PETROLEUM REFINERIES. SUCH WASTES INCLUDE, BUT ARE NOT LIMITED TO, ALL SLUDGES AND FLOATS GENERATED IN: INDUCED AIR FLOTATION (IAF) UNITS, TANKS AND IMPOUNDMENTS, AND ALL SLUDGES GENERATED IN DAF UNITS. SLUDGES GENERATED IN STORMWATER UNITS THAT DO NOT RECEIVE DRY WEATHER FLOW, SLUDGES GENERATED FROM

TRADEBE TREATMENT AND RECYCLING NORTHEAST LLC (Continued) **1000398334**

NON-CONTACT ONCE-THROUGH COOLING WATERS SEGREGATED FOR TREATMENT FROM OTHER PROCESS OR OILY COOLING WATERS, SLUDGES AND FLOATS GENERATED IN AGGRESSIVE BIOLOGICAL TREATMENT UNITS AS DEFINED IN SECTION 261.31(B)(2) (INCLUDING SLUDGES AND FLOATS GENERATED IN ONE OR MORE ADDITIONAL UNITS AFTER WASTEWATERS HAVE BEEN TREATED IN AGGRESSIVE BIOLOGICAL TREATMENT UNITS) AND F037, K048, AND K051 WASTES ARE NOT INCLUDED IN THIS LISTING.

Waste code: U002
Waste name: ACETONE (I)

Waste code: U019
Waste name: BENZENE (I,T)

Waste code: U031
Waste name: 1-BUTANOL (I)

Waste code: U052
Waste name: CRESOL (CRESYLIC ACID)

Waste code: U080
Waste name: METHANE, DICHLORO-

Waste code: U140
Waste name: ISOBUTYL ALCOHOL (I,T)

Waste code: U154
Waste name: METHANOL (I)

Waste code: U159
Waste name: 2-BUTANONE (I,T)

Waste code: U210
Waste name: ETHENE, TETRACHLORO-

Waste code: U211
Waste name: CARBON TETRACHLORIDE

Waste code: U220
Waste name: BENZENE, METHYL-

Waste code: U226
Waste name: ETHANE, 1,1,1-TRICHLORO-

Waste code: U228
Waste name: ETHENE, TRICHLORO-

Waste code: U239
Waste name: BENZENE, DIMETHYL- (I,T)

Corrective Action Summary:

Event date: 07/02/1992
Event: RFA Completed, Assessment was a PA-Plus.

Event date: 09/01/1992
Event: CA Prioritization, Facility or area was assigned a medium corrective action priority.

TRADEBE TREATMENT AND RECYCLING NORTHEAST LLC (Continued) **1000398334**

Event date: 04/12/1996
Event: CA772GC

Facility Has Received Notices of Violations:
Regulation violated: Not reported
Area of violation: State Statute or Regulation
Date violation determined: 03/04/2013
Date achieved compliance: 05/07/2013
Violation lead agency: State
Enforcement action: WRITTEN INFORMAL
Enforcement action date: 03/08/2013
Enf. disposition status: Not reported
Enf. disp. status date: Not reported
Enforcement lead agency: State
Proposed penalty amount: Not reported
Final penalty amount: Not reported
Paid penalty amount: Not reported

Regulation violated: Not reported
Area of violation: State Statute or Regulation
Date violation determined: 06/07/2011
Date achieved compliance: 09/19/2011
Violation lead agency: State
Enforcement action: Not reported
Enforcement action date: Not reported
Enf. disposition status: Not reported
Enf. disp. status date: Not reported
Enforcement lead agency: Not reported
Proposed penalty amount: Not reported
Final penalty amount: Not reported
Paid penalty amount: Not reported

Regulation violated: Not reported
Area of violation: TSD - Financial Requirements
Date violation determined: 08/10/2007
Date achieved compliance: 11/23/2007
Violation lead agency: State
Enforcement action: Not reported
Enforcement action date: Not reported
Enf. disposition status: Not reported
Enf. disp. status date: Not reported
Enforcement lead agency: Not reported
Proposed penalty amount: Not reported
Final penalty amount: Not reported
Paid penalty amount: Not reported

Regulation violated: SR - 22a-449(c)-105(a)(2)(I)
Area of violation: TSD - Manifest/Records/Reporting
Date violation determined: 01/09/2006
Date achieved compliance: 06/29/2006
Violation lead agency: State
Enforcement action: WRITTEN INFORMAL
Enforcement action date: 01/20/2006
Enf. disposition status: Not reported
Enf. disp. status date: Not reported
Enforcement lead agency: State
Proposed penalty amount: Not reported

TRADEBE TREATMENT AND RECYCLING NORTHEAST LLC (Continued) **1000398334**

Final penalty amount: Not reported
Paid penalty amount: Not reported

Regulation violated: PR - Attachment E
Area of violation: TSD IS-Manifest/Records/Reporting
Date violation determined: 09/21/2005
Date achieved compliance: 09/19/2006
Violation lead agency: State
Enforcement action: Not reported
Enforcement action date: Not reported
Enf. disposition status: Not reported
Enf. disp. status date: Not reported
Enforcement lead agency: Not reported
Proposed penalty amount: Not reported
Final penalty amount: Not reported
Paid penalty amount: Not reported

Regulation violated: FR - 264.112
Area of violation: TSD - Closure/Post-Closure
Date violation determined: 09/21/2005
Date achieved compliance: 09/19/2006
Violation lead agency: State
Enforcement action: Not reported
Enforcement action date: Not reported
Enf. disposition status: Not reported
Enf. disp. status date: Not reported
Enforcement lead agency: Not reported
Proposed penalty amount: Not reported
Final penalty amount: Not reported
Paid penalty amount: Not reported

Regulation violated: FR - 264.54
Area of violation: TSD - Contingency Plan and Emergency Procedures
Date violation determined: 09/21/2005
Date achieved compliance: 09/19/2006
Violation lead agency: State
Enforcement action: Not reported
Enforcement action date: Not reported
Enf. disposition status: Not reported
Enf. disp. status date: Not reported
Enforcement lead agency: Not reported
Proposed penalty amount: Not reported
Final penalty amount: Not reported
Paid penalty amount: Not reported

Regulation violated: PR - Section IV.A.7 of permit
Area of violation: TSD - General
Date violation determined: 05/18/2005
Date achieved compliance: 09/19/2006
Violation lead agency: EPA
Enforcement action: Not reported
Enforcement action date: Not reported
Enf. disposition status: Not reported
Enf. disp. status date: Not reported
Enforcement lead agency: Not reported
Proposed penalty amount: Not reported
Final penalty amount: Not reported

TRADEBE TREATMENT AND RECYCLING NORTHEAST LLC (Continued) **1000398334**

Paid penalty amount: Not reported

Regulation violated: PR - Section II.B.2 of permit
Area of violation: TSD - General
Date violation determined: 05/18/2005
Date achieved compliance: 09/19/2006
Violation lead agency: EPA
Enforcement action: Not reported
Enforcement action date: Not reported
Enf. disposition status: Not reported
Enf. disp. status date: Not reported
Enforcement lead agency: Not reported
Proposed penalty amount: Not reported
Final penalty amount: Not reported
Paid penalty amount: Not reported

Regulation violated: SR - 22a-449(c)-110(a)(1)
Area of violation: Permits - Application
Date violation determined: 05/18/2005
Date achieved compliance: 09/19/2006
Violation lead agency: EPA
Enforcement action: Not reported
Enforcement action date: Not reported
Enf. disposition status: Not reported
Enf. disp. status date: Not reported
Enforcement lead agency: Not reported
Proposed penalty amount: Not reported
Final penalty amount: Not reported
Paid penalty amount: Not reported

Regulation violated: PR - Section IV.A.5 of permit
Area of violation: TSD - General
Date violation determined: 05/18/2005
Date achieved compliance: 09/21/2005
Violation lead agency: EPA
Enforcement action: Not reported
Enforcement action date: Not reported
Enf. disposition status: Not reported
Enf. disp. status date: Not reported
Enforcement lead agency: Not reported
Proposed penalty amount: Not reported
Final penalty amount: Not reported
Paid penalty amount: Not reported

Regulation violated: SR - 22a-449(c)-102(a)(2)
Area of violation: TSD - Container Use and Management
Date violation determined: 05/18/2005
Date achieved compliance: 09/21/2005
Violation lead agency: EPA
Enforcement action: Not reported
Enforcement action date: Not reported
Enf. disposition status: Not reported
Enf. disp. status date: Not reported
Enforcement lead agency: Not reported
Proposed penalty amount: Not reported
Final penalty amount: Not reported
Paid penalty amount: Not reported

TRADEBE TREATMENT AND RECYCLING NORTHEAST LLC (Continued) **1000398334**

Regulation violated: PC - 22a-449(c)-110(a)(1)
Area of violation: TSD IS-General Facility Standards
Date violation determined: 10/19/2004
Date achieved compliance: 09/19/2006
Violation lead agency: State
Enforcement action: WRITTEN INFORMAL
Enforcement action date: 05/12/2005
Enf. disposition status: Action Satisfied (Case Closed)
Enf. disp. status date: 07/12/2007
Enforcement lead agency: State
Proposed penalty amount: Not reported
Final penalty amount: Not reported
Paid penalty amount: Not reported

Regulation violated: FR - 270.42(d)(2)(iii)
Area of violation: TSD - General Facility Standards
Date violation determined: 10/19/2004
Date achieved compliance: 09/19/2006
Violation lead agency: State
Enforcement action: WRITTEN INFORMAL
Enforcement action date: 05/12/2005
Enf. disposition status: Action Satisfied (Case Closed)
Enf. disp. status date: 07/12/2007
Enforcement lead agency: State
Proposed penalty amount: Not reported
Final penalty amount: Not reported
Paid penalty amount: Not reported

Regulation violated: FR - 40 CFR 265.1080
Area of violation: TSD - Tank System Standards
Date violation determined: 10/19/2004
Date achieved compliance: 09/19/2006
Violation lead agency: State
Enforcement action: WRITTEN INFORMAL
Enforcement action date: 05/12/2005
Enf. disposition status: Action Satisfied (Case Closed)
Enf. disp. status date: 07/12/2007
Enforcement lead agency: State
Proposed penalty amount: Not reported
Final penalty amount: Not reported
Paid penalty amount: Not reported

Regulation violated: SS - 22a-454
Area of violation: Transporters - General
Date violation determined: 10/19/2004
Date achieved compliance: 09/19/2006
Violation lead agency: State
Enforcement action: WRITTEN INFORMAL
Enforcement action date: 05/12/2005
Enf. disposition status: Action Satisfied (Case Closed)
Enf. disp. status date: 07/12/2007
Enforcement lead agency: State
Proposed penalty amount: Not reported
Final penalty amount: Not reported
Paid penalty amount: Not reported

Regulation violated: PR - 22a-454 Permit

TRADEBE TREATMENT AND RECYCLING NORTHEAST LLC (Continued) **1000398334**

Area of violation: TSD IS-General Facility Standards
Date violation determined: 10/19/2004
Date achieved compliance: 09/19/2006
Violation lead agency: State
Enforcement action: WRITTEN INFORMAL
Enforcement action date: 05/12/2005
Enf. disposition status: Action Satisfied (Case Closed)
Enf. disp. status date: 07/12/2007
Enforcement lead agency: State
Proposed penalty amount: Not reported
Final penalty amount: Not reported
Paid penalty amount: Not reported

Regulation violated: SR - 405(3)(a)
Area of violation: Transporters - General
Date violation determined: 09/09/2004
Date achieved compliance: 08/11/2005
Violation lead agency: State
Enforcement action: FINAL 3008(A) COMPLIANCE ORDER
Enforcement action date: 07/11/2005
Enf. disposition status: Action Satisfied (Case Closed)
Enf. disp. status date: 08/11/2005
Enforcement lead agency: State
Proposed penalty amount: Not reported
Final penalty amount: 2000
Paid penalty amount: 2000

Regulation violated: SR - 405(1)
Area of violation: Transporters - General
Date violation determined: 09/09/2004
Date achieved compliance: 08/11/2005
Violation lead agency: State
Enforcement action: FINAL 3008(A) COMPLIANCE ORDER
Enforcement action date: 07/11/2005
Enf. disposition status: Action Satisfied (Case Closed)
Enf. disp. status date: 08/11/2005
Enforcement lead agency: State
Proposed penalty amount: Not reported
Final penalty amount: 2000
Paid penalty amount: 2000

Regulation violated: SR - 007(1)
Area of violation: Transporters - Manifest and Recordkeeping
Date violation determined: 07/22/2004
Date achieved compliance: Not reported
Violation lead agency: State
Enforcement action: WRITTEN INFORMAL
Enforcement action date: 04/01/2005
Enf. disposition status: Not reported
Enf. disp. status date: Not reported
Enforcement lead agency: State
Proposed penalty amount: Not reported
Final penalty amount: Not reported
Paid penalty amount: Not reported

Regulation violated: SR - 4.(a)(1)
Area of violation: TSD - General

TRADEBE TREATMENT AND RECYCLING NORTHEAST LLC (Continued) **1000398334**

Date violation determined: 05/26/2004
Date achieved compliance: 06/25/2004
Violation lead agency: State
Enforcement action: WRITTEN INFORMAL
Enforcement action date: 06/08/2004
Enf. disposition status: Not reported
Enf. disp. status date: Not reported
Enforcement lead agency: State
Proposed penalty amount: Not reported
Final penalty amount: Not reported
Paid penalty amount: Not reported

Regulation violated: SR - Env-Wm 609.06(b)
Area of violation: Transporters - General
Date violation determined: 04/28/2004
Date achieved compliance: 05/11/2004
Violation lead agency: State
Enforcement action: FIELD NOTICE OF VIOLATION
Enforcement action date: 04/28/2004
Enf. disposition status: Not reported
Enf. disp. status date: Not reported
Enforcement lead agency: State
Proposed penalty amount: Not reported
Final penalty amount: Not reported
Paid penalty amount: Not reported

Regulation violated: SR - Env-Wm 603.10(b)(4)
Area of violation: Transporters - General
Date violation determined: 10/27/2003
Date achieved compliance: 01/06/2004
Violation lead agency: State
Enforcement action: FIELD NOTICE OF VIOLATION
Enforcement action date: 10/27/2003
Enf. disposition status: Not reported
Enf. disp. status date: Not reported
Enforcement lead agency: State
Proposed penalty amount: Not reported
Final penalty amount: Not reported
Paid penalty amount: Not reported

Regulation violated: SR - Env-Wm 603.10(b)(3)
Area of violation: Transporters - General
Date violation determined: 10/27/2003
Date achieved compliance: 01/06/2004
Violation lead agency: State
Enforcement action: FIELD NOTICE OF VIOLATION
Enforcement action date: 10/27/2003
Enf. disposition status: Not reported
Enf. disp. status date: Not reported
Enforcement lead agency: State
Proposed penalty amount: Not reported
Final penalty amount: Not reported
Paid penalty amount: Not reported

Regulation violated: SR - 22a-449(c)-113(a)(2)(G)
Area of violation: Universal Waste - General
Date violation determined: 09/29/2003

TRADEBE TREATMENT AND RECYCLING NORTHEAST LLC (Continued) **1000398334**

Date achieved compliance: 09/21/2005
Violation lead agency: State
Enforcement action: INFORMAL WRITTEN NOTIFICATION
Enforcement action date: 02/27/2004
Enf. disposition status: Not reported
Enf. disp. status date: Not reported
Enforcement lead agency: State
Proposed penalty amount: Not reported
Final penalty amount: Not reported
Paid penalty amount: Not reported

Regulation violated: PR - Section V. C. 3. a.
Area of violation: TSD IS-Manifest/Records/Reporting
Date violation determined: 09/29/2003
Date achieved compliance: 09/21/2005
Violation lead agency: State
Enforcement action: INFORMAL WRITTEN NOTIFICATION
Enforcement action date: 02/27/2004
Enf. disposition status: Not reported
Enf. disp. status date: Not reported
Enforcement lead agency: State
Proposed penalty amount: Not reported
Final penalty amount: Not reported
Paid penalty amount: Not reported

Regulation violated: FR - 273.15(c)
Area of violation: Universal Waste - General
Date violation determined: 09/29/2003
Date achieved compliance: 09/21/2005
Violation lead agency: State
Enforcement action: INFORMAL WRITTEN NOTIFICATION
Enforcement action date: 02/27/2004
Enf. disposition status: Not reported
Enf. disp. status date: Not reported
Enforcement lead agency: State
Proposed penalty amount: Not reported
Final penalty amount: Not reported
Paid penalty amount: Not reported

Regulation violated: PR - Section II. B. 2.
Area of violation: TSD IS-General Facility Standards
Date violation determined: 09/29/2003
Date achieved compliance: 09/19/2006
Violation lead agency: State
Enforcement action: INFORMAL WRITTEN NOTIFICATION
Enforcement action date: 02/27/2004
Enf. disposition status: Not reported
Enf. disp. status date: Not reported
Enforcement lead agency: State
Proposed penalty amount: Not reported
Final penalty amount: Not reported
Paid penalty amount: Not reported

Regulation violated: FR - 273.14(e)
Area of violation: Universal Waste - General
Date violation determined: 09/29/2003
Date achieved compliance: 09/21/2005

TRADEBE TREATMENT AND RECYCLING NORTHEAST LLC (Continued) **1000398334**

Violation lead agency: State
Enforcement action: INFORMAL WRITTEN NOTIFICATION
Enforcement action date: 02/27/2004
Enf. disposition status: Not reported
Enf. disp. status date: Not reported
Enforcement lead agency: State
Proposed penalty amount: Not reported
Final penalty amount: Not reported
Paid penalty amount: Not reported

Regulation violated: FR - 279.22(c)(1)
Area of violation: State Statute or Regulation
Date violation determined: 09/29/2003
Date achieved compliance: 09/21/2005
Violation lead agency: State
Enforcement action: INFORMAL WRITTEN NOTIFICATION
Enforcement action date: 02/27/2004
Enf. disposition status: Not reported
Enf. disp. status date: Not reported
Enforcement lead agency: State
Proposed penalty amount: Not reported
Final penalty amount: Not reported
Paid penalty amount: Not reported

Regulation violated: SR - 22a-449(c)-101(c)(2)(A)
Area of violation: TSD - General
Date violation determined: 09/29/2003
Date achieved compliance: 09/19/2006
Violation lead agency: State
Enforcement action: INFORMAL WRITTEN NOTIFICATION
Enforcement action date: 02/27/2004
Enf. disposition status: Not reported
Enf. disp. status date: Not reported
Enforcement lead agency: State
Proposed penalty amount: Not reported
Final penalty amount: Not reported
Paid penalty amount: Not reported

Regulation violated: SS - 22a-454(c)
Area of violation: TSD - General
Date violation determined: 09/29/2003
Date achieved compliance: 09/19/2006
Violation lead agency: State
Enforcement action: INFORMAL WRITTEN NOTIFICATION
Enforcement action date: 02/27/2004
Enf. disposition status: Not reported
Enf. disp. status date: Not reported
Enforcement lead agency: State
Proposed penalty amount: Not reported
Final penalty amount: Not reported
Paid penalty amount: Not reported

Regulation violated: SR - Env-Wm 603.06(c)
Area of violation: Transporters - General
Date violation determined: 09/11/2003
Date achieved compliance: 10/20/2003
Violation lead agency: State

TRADEBE TREATMENT AND RECYCLING NORTHEAST LLC (Continued) **1000398334**

Enforcement action: FIELD NOTICE OF VIOLATION
Enforcement action date: 09/11/2003
Enf. disposition status: Not reported
Enf. disp. status date: Not reported
Enforcement lead agency: State
Proposed penalty amount: Not reported
Final penalty amount: Not reported
Paid penalty amount: Not reported

Regulation violated: SR - Env-Wm 603.06(a)(2)
Area of violation: Transporters - General
Date violation determined: 09/11/2003
Date achieved compliance: 10/20/2003
Violation lead agency: State
Enforcement action: FIELD NOTICE OF VIOLATION
Enforcement action date: 09/11/2003
Enf. disposition status: Not reported
Enf. disp. status date: Not reported
Enforcement lead agency: State
Proposed penalty amount: Not reported
Final penalty amount: Not reported
Paid penalty amount: Not reported

Regulation violated: PR - Sec. IV.A.7 Operating Conditio
Area of violation: TSD IS-General Facility Standards
Date violation determined: 07/11/2003
Date achieved compliance: 10/19/2004
Violation lead agency: State
Enforcement action: WRITTEN INFORMAL
Enforcement action date: 09/23/2003
Enf. disposition status: Not reported
Enf. disp. status date: Not reported
Enforcement lead agency: State
Proposed penalty amount: Not reported
Final penalty amount: Not reported
Paid penalty amount: Not reported

Regulation violated: Not reported
Area of violation: TSD IS-General Facility Standards
Date violation determined: 07/11/2003
Date achieved compliance: 09/19/2006
Violation lead agency: State
Enforcement action: WRITTEN INFORMAL
Enforcement action date: 09/23/2003
Enf. disposition status: Not reported
Enf. disp. status date: Not reported
Enforcement lead agency: State
Proposed penalty amount: Not reported
Final penalty amount: Not reported
Paid penalty amount: Not reported

Regulation violated: FR - 270
Area of violation: TSD - General Facility Standards
Date violation determined: 07/11/2003
Date achieved compliance: 09/19/2006
Violation lead agency: State
Enforcement action: WRITTEN INFORMAL

TRADEBE TREATMENT AND RECYCLING NORTHEAST LLC (Continued) **1000398334**

Enforcement action date: 09/23/2003
Enf. disposition status: Not reported
Enf. disp. status date: Not reported
Enforcement lead agency: State
Proposed penalty amount: Not reported
Final penalty amount: Not reported
Paid penalty amount: Not reported

Regulation violated: PR - Sec. IV.A.5 Operating Conditio
Area of violation: TSD IS-General Facility Standards
Date violation determined: 07/11/2003
Date achieved compliance: 10/19/2004
Violation lead agency: State
Enforcement action: WRITTEN INFORMAL
Enforcement action date: 09/23/2003
Enf. disposition status: Not reported
Enf. disp. status date: Not reported
Enforcement lead agency: State
Proposed penalty amount: Not reported
Final penalty amount: Not reported
Paid penalty amount: Not reported

Regulation violated: PR - Sec. II Table-B Waste Analysis
Area of violation: TSD IS-General Facility Standards
Date violation determined: 07/11/2003
Date achieved compliance: 10/19/2004
Violation lead agency: State
Enforcement action: WRITTEN INFORMAL
Enforcement action date: 09/23/2003
Enf. disposition status: Not reported
Enf. disp. status date: Not reported
Enforcement lead agency: State
Proposed penalty amount: Not reported
Final penalty amount: Not reported
Paid penalty amount: Not reported

Regulation violated: SR - 7-402(b)
Area of violation: Transporters - Manifest and Recordkeeping
Date violation determined: 05/12/2003
Date achieved compliance: 05/04/2007
Violation lead agency: State
Enforcement action: WRITTEN INFORMAL
Enforcement action date: 06/10/2003
Enf. disposition status: Not reported
Enf. disp. status date: Not reported
Enforcement lead agency: State
Proposed penalty amount: Not reported
Final penalty amount: Not reported
Paid penalty amount: Not reported

Regulation violated: SR - 7-703(a)
Area of violation: Transporters - Manifest and Recordkeeping
Date violation determined: 05/12/2003
Date achieved compliance: 05/04/2007
Violation lead agency: State
Enforcement action: WRITTEN INFORMAL
Enforcement action date: 06/10/2003

TRADEBE TREATMENT AND RECYCLING NORTHEAST LLC (Continued) **1000398334**

Enf. disposition status: Not reported
Enf. disp. status date: Not reported
Enforcement lead agency: State
Proposed penalty amount: Not reported
Final penalty amount: Not reported
Paid penalty amount: Not reported

Regulation violated: SR - 7-405(d)
Area of violation: Transporters - Manifest and Recordkeeping
Date violation determined: 05/12/2003
Date achieved compliance: 05/04/2007
Violation lead agency: State
Enforcement action: WRITTEN INFORMAL
Enforcement action date: 06/10/2003
Enf. disposition status: Not reported
Enf. disp. status date: Not reported
Enforcement lead agency: State
Proposed penalty amount: Not reported
Final penalty amount: Not reported
Paid penalty amount: Not reported

Regulation violated: SR - 407(1)
Area of violation: Transporters - General
Date violation determined: 05/01/2003
Date achieved compliance: 04/16/2004
Violation lead agency: State
Enforcement action: WRITTEN INFORMAL
Enforcement action date: 05/16/2003
Enf. disposition status: Not reported
Enf. disp. status date: Not reported
Enforcement lead agency: State
Proposed penalty amount: Not reported
Final penalty amount: Not reported
Paid penalty amount: Not reported

Regulation violated: FR - 40 CFR263.20(g)(1) and (g)(2)
Area of violation: Transporters - Manifest and Recordkeeping
Date violation determined: 10/11/2002
Date achieved compliance: 02/26/2003
Violation lead agency: EPA
Enforcement action: WRITTEN INFORMAL
Enforcement action date: 02/26/2003
Enf. disposition status: Not reported
Enf. disp. status date: Not reported
Enforcement lead agency: EPA
Proposed penalty amount: Not reported
Final penalty amount: Not reported
Paid penalty amount: Not reported

Regulation violated: SR - Env-Wm 609.06(b)
Area of violation: Transporters - General
Date violation determined: 07/25/2002
Date achieved compliance: 08/28/2002
Violation lead agency: State
Enforcement action: FIELD NOTICE OF VIOLATION
Enforcement action date: 07/25/2002
Enf. disposition status: Not reported

TRADEBE TREATMENT AND RECYCLING NORTHEAST LLC (Continued) **1000398334**

Enf. disp. status date: Not reported
Enforcement lead agency: State
Proposed penalty amount: Not reported
Final penalty amount: Not reported
Paid penalty amount: Not reported

Regulation violated: SR - Env-Wm 603.10(b)(3)
Area of violation: Transporters - General
Date violation determined: 04/04/2002
Date achieved compliance: 05/02/2002
Violation lead agency: State
Enforcement action: FIELD NOTICE OF VIOLATION
Enforcement action date: 04/04/2002
Enf. disposition status: Not reported
Enf. disp. status date: Not reported
Enforcement lead agency: State
Proposed penalty amount: Not reported
Final penalty amount: Not reported
Paid penalty amount: Not reported

Regulation violated: SR - Env-Wm 609.06(b)
Area of violation: Transporters - General
Date violation determined: 04/04/2002
Date achieved compliance: 05/02/2002
Violation lead agency: State
Enforcement action: FIELD NOTICE OF VIOLATION
Enforcement action date: 04/04/2002
Enf. disposition status: Not reported
Enf. disp. status date: Not reported
Enforcement lead agency: State
Proposed penalty amount: Not reported
Final penalty amount: Not reported
Paid penalty amount: Not reported

Regulation violated: SR - Env-Wm 603.10(b)(3)
Area of violation: Transporters - General
Date violation determined: 10/09/2001
Date achieved compliance: 11/26/2001
Violation lead agency: State
Enforcement action: INFORMAL WRITTEN NOTIFICATION
Enforcement action date: 10/09/2001
Enf. disposition status: Not reported
Enf. disp. status date: Not reported
Enforcement lead agency: State
Proposed penalty amount: Not reported
Final penalty amount: Not reported
Paid penalty amount: Not reported

Regulation violated: SR - Env-Wm 603.10(b)(4)
Area of violation: Transporters - General
Date violation determined: 10/09/2001
Date achieved compliance: 11/26/2001
Violation lead agency: State
Enforcement action: INFORMAL WRITTEN NOTIFICATION
Enforcement action date: 10/09/2001
Enf. disposition status: Not reported
Enf. disp. status date: Not reported

TRADEBE TREATMENT AND RECYCLING NORTHEAST LLC (Continued) **1000398334**

Enforcement lead agency: State
Proposed penalty amount: Not reported
Final penalty amount: Not reported
Paid penalty amount: Not reported

Regulation violated: SR - 254(4)
Area of violation: Transporters - Manifest and Recordkeeping
Date violation determined: 02/28/2001
Date achieved compliance: 06/15/2001
Violation lead agency: State
Enforcement action: WRITTEN INFORMAL
Enforcement action date: 05/24/2001
Enf. disposition status: Action Satisfied (Case Closed)
Enf. disp. status date: 06/15/2001
Enforcement lead agency: State
Proposed penalty amount: Not reported
Final penalty amount: Not reported
Paid penalty amount: Not reported

Regulation violated: SR - Env-Wm 352.01(b)
Area of violation: Transporters - General
Date violation determined: 11/18/1999
Date achieved compliance: 12/13/1999
Violation lead agency: State
Enforcement action: INFORMAL WRITTEN NOTIFICATION
Enforcement action date: 11/18/1999
Enf. disposition status: Not reported
Enf. disp. status date: Not reported
Enforcement lead agency: State
Proposed penalty amount: Not reported
Final penalty amount: Not reported
Paid penalty amount: Not reported

Regulation violated: FR - 265.1085(g)
Area of violation: TSD - Tank System Standards
Date violation determined: 07/28/1999
Date achieved compliance: 09/30/2002
Violation lead agency: EPA
Enforcement action: FINAL 3008(A) COMPLIANCE ORDER
Enforcement action date: 09/30/2002
Enf. disposition status: Not reported
Enf. disp. status date: Not reported
Enforcement lead agency: EPA
Proposed penalty amount: Not reported
Final penalty amount: Not reported
Paid penalty amount: Not reported

Regulation violated: Not reported
Area of violation: TSD - Tank System Standards
Date violation determined: 07/28/1999
Date achieved compliance: 09/30/2002
Violation lead agency: EPA
Enforcement action: INITIAL 3008(A) COMPLIANCE
Enforcement action date: 09/28/2001
Enf. disposition status: Not reported
Enf. disp. status date: Not reported
Enforcement lead agency: EPA

TRADEBE TREATMENT AND RECYCLING NORTHEAST LLC (Continued) **1000398334**

Proposed penalty amount: 1221421
Final penalty amount: Not reported
Paid penalty amount: Not reported

Regulation violated: FR - 265.1055(a)
Area of violation: TSD - Tank System Standards
Date violation determined: 07/28/1999
Date achieved compliance: 09/30/2002
Violation lead agency: EPA
Enforcement action: FINAL 3008(A) COMPLIANCE ORDER
Enforcement action date: 09/30/2002
Enf. disposition status: Not reported
Enf. disp. status date: Not reported
Enforcement lead agency: EPA
Proposed penalty amount: Not reported
Final penalty amount: Not reported
Paid penalty amount: Not reported

Regulation violated: Not reported
Area of violation: TSD - Container Use and Management
Date violation determined: 07/28/1999
Date achieved compliance: 09/30/2002
Violation lead agency: EPA
Enforcement action: INITIAL 3008(A) COMPLIANCE
Enforcement action date: 09/28/2001
Enf. disposition status: Not reported
Enf. disp. status date: Not reported
Enforcement lead agency: EPA
Proposed penalty amount: 1221421
Final penalty amount: Not reported
Paid penalty amount: Not reported

Regulation violated: Not reported
Area of violation: TSD - General
Date violation determined: 07/28/1999
Date achieved compliance: 09/30/2002
Violation lead agency: EPA
Enforcement action: INITIAL 3008(A) COMPLIANCE
Enforcement action date: 09/28/2001
Enf. disposition status: Not reported
Enf. disp. status date: Not reported
Enforcement lead agency: EPA
Proposed penalty amount: 1221421
Final penalty amount: Not reported
Paid penalty amount: Not reported

Regulation violated: Not reported
Area of violation: Generators - General
Date violation determined: 07/28/1999
Date achieved compliance: 09/30/2002
Violation lead agency: EPA
Enforcement action: FINAL 3008(A) COMPLIANCE ORDER
Enforcement action date: 09/30/2002
Enf. disposition status: Not reported
Enf. disp. status date: Not reported
Enforcement lead agency: EPA
Proposed penalty amount: Not reported

TRADEBE TREATMENT AND RECYCLING NORTHEAST LLC (Continued) **1000398334**

Final penalty amount: Not reported
Paid penalty amount: Not reported

Regulation violated: Not reported
Area of violation: TSD IS-Manifest/Records/Reporting
Date violation determined: 07/28/1999
Date achieved compliance: 09/30/2002
Violation lead agency: EPA
Enforcement action: FINAL 3008(A) COMPLIANCE ORDER
Enforcement action date: 09/30/2002
Enf. disposition status: Not reported
Enf. disp. status date: Not reported
Enforcement lead agency: EPA
Proposed penalty amount: Not reported
Final penalty amount: Not reported
Paid penalty amount: Not reported

Regulation violated: FR - 265.1050(c) 265.1064(b)(&(g)
Area of violation: TSD - Tank System Standards
Date violation determined: 07/28/1999
Date achieved compliance: 09/30/2002
Violation lead agency: EPA
Enforcement action: INITIAL 3008(A) COMPLIANCE
Enforcement action date: 09/28/2001
Enf. disposition status: Not reported
Enf. disp. status date: Not reported
Enforcement lead agency: EPA
Proposed penalty amount: 1221421
Final penalty amount: Not reported
Paid penalty amount: Not reported

Regulation violated: FR - 265.1052(a)&1057(a)
Area of violation: TSD IS-Manifest/Records/Reporting
Date violation determined: 07/28/1999
Date achieved compliance: 09/30/2002
Violation lead agency: EPA
Enforcement action: INITIAL 3008(A) COMPLIANCE
Enforcement action date: 09/28/2001
Enf. disposition status: Not reported
Enf. disp. status date: Not reported
Enforcement lead agency: EPA
Proposed penalty amount: 1221421
Final penalty amount: Not reported
Paid penalty amount: Not reported

Regulation violated: FR - 265.1055(a)
Area of violation: TSD - Tank System Standards
Date violation determined: 07/28/1999
Date achieved compliance: 09/30/2002
Violation lead agency: EPA
Enforcement action: INITIAL 3008(A) COMPLIANCE
Enforcement action date: 09/28/2001
Enf. disposition status: Not reported
Enf. disp. status date: Not reported
Enforcement lead agency: EPA
Proposed penalty amount: 1221421
Final penalty amount: Not reported

TRADEBE TREATMENT AND RECYCLING NORTHEAST LLC (Continued) **1000398334**

Paid penalty amount: Not reported

Regulation violated: FR - 265.1085(g)
Area of violation: TSD - Tank System Standards
Date violation determined: 07/28/1999
Date achieved compliance: 09/30/2002
Violation lead agency: EPA
Enforcement action: INITIAL 3008(A) COMPLIANCE
Enforcement action date: 09/28/2001
Enf. disposition status: Not reported
Enf. disp. status date: Not reported
Enforcement lead agency: EPA
Proposed penalty amount: 1221421
Final penalty amount: Not reported
Paid penalty amount: Not reported

Regulation violated: FR - 265.1033(f)
Area of violation: TSD - Tank System Standards
Date violation determined: 07/28/1999
Date achieved compliance: 09/30/2002
Violation lead agency: EPA
Enforcement action: FINAL 3008(A) COMPLIANCE ORDER
Enforcement action date: 09/30/2002
Enf. disposition status: Not reported
Enf. disp. status date: Not reported
Enforcement lead agency: EPA
Proposed penalty amount: Not reported
Final penalty amount: Not reported
Paid penalty amount: Not reported

Regulation violated: FR - 265.1033(f)
Area of violation: TSD - Tank System Standards
Date violation determined: 07/28/1999
Date achieved compliance: 09/30/2002
Violation lead agency: EPA
Enforcement action: INITIAL 3008(A) COMPLIANCE
Enforcement action date: 09/28/2001
Enf. disposition status: Not reported
Enf. disp. status date: Not reported
Enforcement lead agency: EPA
Proposed penalty amount: 1221421
Final penalty amount: Not reported
Paid penalty amount: Not reported

Regulation violated: Not reported
Area of violation: TSD IS-Manifest/Records/Reporting
Date violation determined: 07/28/1999
Date achieved compliance: 09/30/2002
Violation lead agency: EPA
Enforcement action: INITIAL 3008(A) COMPLIANCE
Enforcement action date: 09/28/2001
Enf. disposition status: Not reported
Enf. disp. status date: Not reported
Enforcement lead agency: EPA
Proposed penalty amount: 1221421
Final penalty amount: Not reported
Paid penalty amount: Not reported

TRADEBE TREATMENT AND RECYCLING NORTHEAST LLC (Continued) **1000398334**

Regulation violated: FR - 268.7
Area of violation: LDR - General
Date violation determined: 07/28/1999
Date achieved compliance: 09/30/2002
Violation lead agency: EPA
Enforcement action: INITIAL 3008(A) COMPLIANCE
Enforcement action date: 09/28/2001
Enf. disposition status: Not reported
Enf. disp. status date: Not reported
Enforcement lead agency: EPA
Proposed penalty amount: 1221421
Final penalty amount: Not reported
Paid penalty amount: Not reported

Regulation violated: FR - 265.1089(6)
Area of violation: TSD IS-Manifest/Records/Reporting
Date violation determined: 07/28/1999
Date achieved compliance: 09/30/2002
Violation lead agency: EPA
Enforcement action: FINAL 3008(A) COMPLIANCE ORDER
Enforcement action date: 09/30/2002
Enf. disposition status: Not reported
Enf. disp. status date: Not reported
Enforcement lead agency: EPA
Proposed penalty amount: Not reported
Final penalty amount: Not reported
Paid penalty amount: Not reported

Regulation violated: FR - 265.1052(a)&1057(a)
Area of violation: TSD IS-Manifest/Records/Reporting
Date violation determined: 07/28/1999
Date achieved compliance: 09/30/2002
Violation lead agency: EPA
Enforcement action: FINAL 3008(A) COMPLIANCE ORDER
Enforcement action date: 09/30/2002
Enf. disposition status: Not reported
Enf. disp. status date: Not reported
Enforcement lead agency: EPA
Proposed penalty amount: Not reported
Final penalty amount: Not reported
Paid penalty amount: Not reported

Regulation violated: Not reported
Area of violation: TSD - General Facility Standards
Date violation determined: 07/28/1999
Date achieved compliance: 09/30/2002
Violation lead agency: EPA
Enforcement action: INITIAL 3008(A) COMPLIANCE
Enforcement action date: 09/28/2001
Enf. disposition status: Not reported
Enf. disp. status date: Not reported
Enforcement lead agency: EPA
Proposed penalty amount: 1221421
Final penalty amount: Not reported
Paid penalty amount: Not reported

Regulation violated: Not reported

TRADEBE TREATMENT AND RECYCLING NORTHEAST LLC (Continued) **1000398334**

Area of violation: TSD - General Facility Standards
Date violation determined: 07/28/1999
Date achieved compliance: 09/30/2002
Violation lead agency: EPA
Enforcement action: FINAL 3008(A) COMPLIANCE ORDER
Enforcement action date: 09/30/2002
Enf. disposition status: Not reported
Enf. disp. status date: Not reported
Enforcement lead agency: EPA
Proposed penalty amount: Not reported
Final penalty amount: Not reported
Paid penalty amount: Not reported

Regulation violated: FR - 265.1088(c)(5)
Area of violation: TSD - Tank System Standards
Date violation determined: 07/28/1999
Date achieved compliance: 09/30/2002
Violation lead agency: EPA
Enforcement action: INITIAL 3008(A) COMPLIANCE
Enforcement action date: 09/28/2001
Enf. disposition status: Not reported
Enf. disp. status date: Not reported
Enforcement lead agency: EPA
Proposed penalty amount: 1221421
Final penalty amount: Not reported
Paid penalty amount: Not reported

Regulation violated: Not reported
Area of violation: TSD - Tank System Standards
Date violation determined: 07/28/1999
Date achieved compliance: 09/30/2002
Violation lead agency: EPA
Enforcement action: FINAL 3008(A) COMPLIANCE ORDER
Enforcement action date: 09/30/2002
Enf. disposition status: Not reported
Enf. disp. status date: Not reported
Enforcement lead agency: EPA
Proposed penalty amount: Not reported
Final penalty amount: Not reported
Paid penalty amount: Not reported

Regulation violated: FR - 268.7
Area of violation: LDR - General
Date violation determined: 07/28/1999
Date achieved compliance: 09/30/2002
Violation lead agency: EPA
Enforcement action: FINAL 3008(A) COMPLIANCE ORDER
Enforcement action date: 09/30/2002
Enf. disposition status: Not reported
Enf. disp. status date: Not reported
Enforcement lead agency: EPA
Proposed penalty amount: Not reported
Final penalty amount: Not reported
Paid penalty amount: Not reported

Regulation violated: FR - 265.1050(c) 265.1064(b)(&(g)
Area of violation: TSD - Tank System Standards

TRADEBE TREATMENT AND RECYCLING NORTHEAST LLC (Continued) **1000398334**

Date violation determined: 07/28/1999
Date achieved compliance: 09/30/2002
Violation lead agency: EPA
Enforcement action: FINAL 3008(A) COMPLIANCE ORDER
Enforcement action date: 09/30/2002
Enf. disposition status: Not reported
Enf. disp. status date: Not reported
Enforcement lead agency: EPA
Proposed penalty amount: Not reported
Final penalty amount: Not reported
Paid penalty amount: Not reported

Regulation violated: FR - 265.1085-265.1090
Area of violation: TSD - Tank System Standards
Date violation determined: 07/28/1999
Date achieved compliance: 09/30/2002
Violation lead agency: EPA
Enforcement action: INITIAL 3008(A) COMPLIANCE
Enforcement action date: 09/28/2001
Enf. disposition status: Not reported
Enf. disp. status date: Not reported
Enforcement lead agency: EPA
Proposed penalty amount: 1221421
Final penalty amount: Not reported
Paid penalty amount: Not reported

Regulation violated: FR - 265.1085-265.1090
Area of violation: TSD - Tank System Standards
Date violation determined: 07/28/1999
Date achieved compliance: 09/30/2002
Violation lead agency: EPA
Enforcement action: FINAL 3008(A) COMPLIANCE ORDER
Enforcement action date: 09/30/2002
Enf. disposition status: Not reported
Enf. disp. status date: Not reported
Enforcement lead agency: EPA
Proposed penalty amount: Not reported
Final penalty amount: Not reported
Paid penalty amount: Not reported

Regulation violated: Not reported
Area of violation: TSD IS-General Facility Standards
Date violation determined: 07/28/1999
Date achieved compliance: 09/30/2002
Violation lead agency: EPA
Enforcement action: INITIAL 3008(A) COMPLIANCE
Enforcement action date: 09/28/2001
Enf. disposition status: Not reported
Enf. disp. status date: Not reported
Enforcement lead agency: EPA
Proposed penalty amount: 1221421
Final penalty amount: Not reported
Paid penalty amount: Not reported

Regulation violated: Not reported
Area of violation: TSD IS-General Facility Standards
Date violation determined: 07/28/1999

TRADEBE TREATMENT AND RECYCLING NORTHEAST LLC (Continued) **1000398334**

Date achieved compliance: 09/30/2002
Violation lead agency: EPA
Enforcement action: FINAL 3008(A) COMPLIANCE ORDER
Enforcement action date: 09/30/2002
Enf. disposition status: Not reported
Enf. disp. status date: Not reported
Enforcement lead agency: EPA
Proposed penalty amount: Not reported
Final penalty amount: Not reported
Paid penalty amount: Not reported

Regulation violated: FR - 265.1089(6)
Area of violation: TSD IS-Manifest/Records/Reporting
Date violation determined: 07/28/1999
Date achieved compliance: 09/30/2002
Violation lead agency: EPA
Enforcement action: INITIAL 3008(A) COMPLIANCE
Enforcement action date: 09/28/2001
Enf. disposition status: Not reported
Enf. disp. status date: Not reported
Enforcement lead agency: EPA
Proposed penalty amount: 1221421
Final penalty amount: Not reported
Paid penalty amount: Not reported

Regulation violated: Not reported
Area of violation: TSD - Container Use and Management
Date violation determined: 07/28/1999
Date achieved compliance: 09/30/2002
Violation lead agency: EPA
Enforcement action: FINAL 3008(A) COMPLIANCE ORDER
Enforcement action date: 09/30/2002
Enf. disposition status: Not reported
Enf. disp. status date: Not reported
Enforcement lead agency: EPA
Proposed penalty amount: Not reported
Final penalty amount: Not reported
Paid penalty amount: Not reported

Regulation violated: Not reported
Area of violation: TSD - General
Date violation determined: 07/28/1999
Date achieved compliance: 09/30/2002
Violation lead agency: EPA
Enforcement action: FINAL 3008(A) COMPLIANCE ORDER
Enforcement action date: 09/30/2002
Enf. disposition status: Not reported
Enf. disp. status date: Not reported
Enforcement lead agency: EPA
Proposed penalty amount: Not reported
Final penalty amount: Not reported
Paid penalty amount: Not reported

Regulation violated: FR - 265.1088(c)(5)
Area of violation: TSD - Tank System Standards
Date violation determined: 07/28/1999
Date achieved compliance: 09/30/2002

TRADEBE TREATMENT AND RECYCLING NORTHEAST LLC (Continued) **1000398334**

Violation lead agency: EPA
Enforcement action: FINAL 3008(A) COMPLIANCE ORDER
Enforcement action date: 09/30/2002
Enf. disposition status: Not reported
Enf. disp. status date: Not reported
Enforcement lead agency: EPA
Proposed penalty amount: Not reported
Final penalty amount: Not reported
Paid penalty amount: Not reported

Regulation violated: Not reported
Area of violation: Generators - General
Date violation determined: 07/28/1999
Date achieved compliance: 09/30/2002
Violation lead agency: EPA
Enforcement action: INITIAL 3008(A) COMPLIANCE
Enforcement action date: 09/28/2001
Enf. disposition status: Not reported
Enf. disp. status date: Not reported
Enforcement lead agency: EPA
Proposed penalty amount: 1221421
Final penalty amount: Not reported
Paid penalty amount: Not reported

Regulation violated: SR - ENV-WM 352.01(B)
Area of violation: Transporters - General
Date violation determined: 06/24/1999
Date achieved compliance: 08/18/1999
Violation lead agency: State
Enforcement action: INFORMAL WRITTEN NOTIFICATION
Enforcement action date: 06/24/1999
Enf. disposition status: Not reported
Enf. disp. status date: Not reported
Enforcement lead agency: State
Proposed penalty amount: Not reported
Final penalty amount: Not reported
Paid penalty amount: Not reported

Regulation violated: SR - ENV-WM 352.01(B)
Area of violation: Transporters - General
Date violation determined: 06/24/1999
Date achieved compliance: 08/18/1999
Violation lead agency: State
Enforcement action: INFORMAL WRITTEN NOTIFICATION
Enforcement action date: 11/18/1999
Enf. disposition status: Not reported
Enf. disp. status date: Not reported
Enforcement lead agency: State
Proposed penalty amount: Not reported
Final penalty amount: Not reported
Paid penalty amount: Not reported

Regulation violated: SR - 22a-449(c)-105(a)(b)
Area of violation: TSD - Container Use and Management
Date violation determined: 09/28/1998
Date achieved compliance: 02/09/2000
Violation lead agency: State

TRADEBE TREATMENT AND RECYCLING NORTHEAST LLC (Continued) **1000398334**

Enforcement action: WRITTEN INFORMAL
Enforcement action date: 06/18/1999
Enf. disposition status: Not reported
Enf. disp. status date: Not reported
Enforcement lead agency: State
Proposed penalty amount: Not reported
Final penalty amount: Not reported
Paid penalty amount: Not reported

Regulation violated: SR - 22a-449(c)-104(a)
Area of violation: TSD - Contingency Plan and Emergency Procedures
Date violation determined: 09/28/1998
Date achieved compliance: 02/09/2000
Violation lead agency: State
Enforcement action: WRITTEN INFORMAL
Enforcement action date: 06/18/1999
Enf. disposition status: Not reported
Enf. disp. status date: Not reported
Enforcement lead agency: State
Proposed penalty amount: Not reported
Final penalty amount: Not reported
Paid penalty amount: Not reported

Regulation violated: SR - 22a-449(c)-105(a)(1)(D)
Area of violation: TSD IS-General Facility Standards
Date violation determined: 09/28/1998
Date achieved compliance: 02/09/2000
Violation lead agency: State
Enforcement action: WRITTEN INFORMAL
Enforcement action date: 06/18/1999
Enf. disposition status: Not reported
Enf. disp. status date: Not reported
Enforcement lead agency: State
Proposed penalty amount: Not reported
Final penalty amount: Not reported
Paid penalty amount: Not reported

Regulation violated: SR - 6.03H
Area of violation: Transporters - General
Date violation determined: 07/22/1998
Date achieved compliance: 12/02/1998
Violation lead agency: State
Enforcement action: INITIAL 3008(A) COMPLIANCE
Enforcement action date: 11/04/1998
Enf. disposition status: Not reported
Enf. disp. status date: Not reported
Enforcement lead agency: State
Proposed penalty amount: 843
Final penalty amount: Not reported
Paid penalty amount: Not reported

Regulation violated: SR - 6.06C
Area of violation: Transporters - General
Date violation determined: 07/22/1998
Date achieved compliance: 12/02/1998
Violation lead agency: State
Enforcement action: INITIAL 3008(A) COMPLIANCE

TRADEBE TREATMENT AND RECYCLING NORTHEAST LLC (Continued) **1000398334**

Enforcement action date: 11/04/1998
Enf. disposition status: Not reported
Enf. disp. status date: Not reported
Enforcement lead agency: State
Proposed penalty amount: 843
Final penalty amount: Not reported
Paid penalty amount: Not reported

Regulation violated: SR - 6.03H
Area of violation: Transporters - General
Date violation determined: 07/22/1998
Date achieved compliance: 12/02/1998
Violation lead agency: State
Enforcement action: FINAL 3008(A) COMPLIANCE ORDER
Enforcement action date: 02/22/1999
Enf. disposition status: Not reported
Enf. disp. status date: Not reported
Enforcement lead agency: State
Proposed penalty amount: Not reported
Final penalty amount: 843
Paid penalty amount: Not reported

Regulation violated: SR - 6.06C
Area of violation: Transporters - General
Date violation determined: 07/22/1998
Date achieved compliance: 12/02/1998
Violation lead agency: State
Enforcement action: FINAL 3008(A) COMPLIANCE ORDER
Enforcement action date: 02/22/1999
Enf. disposition status: Not reported
Enf. disp. status date: Not reported
Enforcement lead agency: State
Proposed penalty amount: Not reported
Final penalty amount: 843
Paid penalty amount: Not reported

Regulation violated: FR - 264.35
Area of violation: TSD - Container Use and Management
Date violation determined: 04/28/1997
Date achieved compliance: 09/28/1998
Violation lead agency: State
Enforcement action: Not reported
Enforcement action date: Not reported
Enf. disposition status: Not reported
Enf. disp. status date: Not reported
Enforcement lead agency: Not reported
Proposed penalty amount: Not reported
Final penalty amount: Not reported
Paid penalty amount: Not reported

Regulation violated: SR - 22a-449(c)-105(e)
Area of violation: TSD - Tank System Standards
Date violation determined: 05/14/1996
Date achieved compliance: 09/30/1996
Violation lead agency: State
Enforcement action: FIELD NOTICE OF VIOLATION
Enforcement action date: 05/17/1996

TRADEBE TREATMENT AND RECYCLING NORTHEAST LLC (Continued) **1000398334**

Enf. disposition status: Not reported
Enf. disp. status date: Not reported
Enforcement lead agency: State
Proposed penalty amount: Not reported
Final penalty amount: Not reported
Paid penalty amount: Not reported

Regulation violated: SR - 22a-449(c)-105(a)
Area of violation: TSD IS-Manifest/Records/Reporting
Date violation determined: 05/14/1996
Date achieved compliance: 06/24/1996
Violation lead agency: State
Enforcement action: FIELD NOTICE OF VIOLATION
Enforcement action date: 05/17/1996
Enf. disposition status: Not reported
Enf. disp. status date: Not reported
Enforcement lead agency: State
Proposed penalty amount: Not reported
Final penalty amount: Not reported
Paid penalty amount: Not reported

Regulation violated: SR - 22a-449(c)-105(a)
Area of violation: TSD IS-General Facility Standards
Date violation determined: 05/14/1996
Date achieved compliance: 09/30/1996
Violation lead agency: State
Enforcement action: FIELD NOTICE OF VIOLATION
Enforcement action date: 05/17/1996
Enf. disposition status: Not reported
Enf. disp. status date: Not reported
Enforcement lead agency: State
Proposed penalty amount: Not reported
Final penalty amount: Not reported
Paid penalty amount: Not reported

Regulation violated: SR - 102(a)(2)(D)
Area of violation: TSD IS-General Facility Standards
Date violation determined: 08/17/1995
Date achieved compliance: 09/30/1996
Violation lead agency: State
Enforcement action: Not reported
Enforcement action date: Not reported
Enf. disposition status: Not reported
Enf. disp. status date: Not reported
Enforcement lead agency: Not reported
Proposed penalty amount: Not reported
Final penalty amount: Not reported
Paid penalty amount: Not reported

Regulation violated: SR - 105(a)
Area of violation: TSD IS-Manifest/Records/Reporting
Date violation determined: 08/17/1995
Date achieved compliance: 09/28/1998
Violation lead agency: State
Enforcement action: Not reported
Enforcement action date: Not reported
Enf. disposition status: Not reported

TRADEBE TREATMENT AND RECYCLING NORTHEAST LLC (Continued) **1000398334**

Enf. disp. status date: Not reported
Enforcement lead agency: Not reported
Proposed penalty amount: Not reported
Final penalty amount: Not reported
Paid penalty amount: Not reported

Regulation violated: SR - 105(a)
Area of violation: TSD - Container Use and Management
Date violation determined: 08/17/1995
Date achieved compliance: 09/30/1996
Violation lead agency: State
Enforcement action: Not reported
Enforcement action date: Not reported
Enf. disposition status: Not reported
Enf. disp. status date: Not reported
Enforcement lead agency: Not reported
Proposed penalty amount: Not reported
Final penalty amount: Not reported
Paid penalty amount: Not reported

Regulation violated: SR - 822(1)
Area of violation: Transporters - General
Date violation determined: 07/31/1995
Date achieved compliance: 11/13/1995
Violation lead agency: State
Enforcement action: WRITTEN INFORMAL
Enforcement action date: 10/03/1995
Enf. disposition status: Not reported
Enf. disp. status date: Not reported
Enforcement lead agency: State
Proposed penalty amount: Not reported
Final penalty amount: Not reported
Paid penalty amount: Not reported

Regulation violated: SR - 7.09(4)
Area of violation: Transporters - HW Discharges
Date violation determined: 07/31/1995
Date achieved compliance: 11/13/1995
Violation lead agency: State
Enforcement action: WRITTEN INFORMAL
Enforcement action date: 10/03/1995
Enf. disposition status: Not reported
Enf. disp. status date: Not reported
Enforcement lead agency: State
Proposed penalty amount: Not reported
Final penalty amount: Not reported
Paid penalty amount: Not reported

Regulation violated: FR - 265.15(d)
Area of violation: TSD IS-Manifest/Records/Reporting
Date violation determined: 09/22/1994
Date achieved compliance: 09/30/1996
Violation lead agency: State
Enforcement action: Not reported
Enforcement action date: Not reported
Enf. disposition status: Not reported
Enf. disp. status date: Not reported

TRADEBE TREATMENT AND RECYCLING NORTHEAST LLC (Continued) **1000398334**

Enforcement lead agency: Not reported
Proposed penalty amount: Not reported
Final penalty amount: Not reported
Paid penalty amount: Not reported

Regulation violated: FR - 265.15(b)(4)
Area of violation: TSD IS-Manifest/Records/Reporting
Date violation determined: 09/22/1994
Date achieved compliance: 09/30/1996
Violation lead agency: State
Enforcement action: Not reported
Enforcement action date: Not reported
Enf. disposition status: Not reported
Enf. disp. status date: Not reported
Enforcement lead agency: Not reported
Proposed penalty amount: Not reported
Final penalty amount: Not reported
Paid penalty amount: Not reported

Regulation violated: FR - 262.11
Area of violation: Generators - General
Date violation determined: 05/27/1994
Date achieved compliance: 09/22/1994
Violation lead agency: State
Enforcement action: Not reported
Enforcement action date: Not reported
Enf. disposition status: Not reported
Enf. disp. status date: Not reported
Enforcement lead agency: Not reported
Proposed penalty amount: Not reported
Final penalty amount: Not reported
Paid penalty amount: Not reported

Regulation violated: FR - 262.11
Area of violation: Generators - General
Date violation determined: 02/15/1994
Date achieved compliance: 09/22/1994
Violation lead agency: State
Enforcement action: Not reported
Enforcement action date: Not reported
Enf. disposition status: Not reported
Enf. disp. status date: Not reported
Enforcement lead agency: Not reported
Proposed penalty amount: Not reported
Final penalty amount: Not reported
Paid penalty amount: Not reported

Regulation violated: FR - 262.11
Area of violation: Generators - General
Date violation determined: 02/15/1994
Date achieved compliance: 08/17/1995
Violation lead agency: State
Enforcement action: Not reported
Enforcement action date: Not reported
Enf. disposition status: Not reported
Enf. disp. status date: Not reported
Enforcement lead agency: Not reported

TRADEBE TREATMENT AND RECYCLING NORTHEAST LLC (Continued) **1000398334**

Proposed penalty amount: Not reported
Final penalty amount: Not reported
Paid penalty amount: Not reported

Regulation violated: Not reported
Area of violation: TSD - Financial Requirements
Date violation determined: 09/30/1992
Date achieved compliance: 09/22/1994
Violation lead agency: State
Enforcement action: Not reported
Enforcement action date: Not reported
Enf. disposition status: Not reported
Enf. disp. status date: Not reported
Enforcement lead agency: Not reported
Proposed penalty amount: Not reported
Final penalty amount: Not reported
Paid penalty amount: Not reported

Regulation violated: Not reported
Area of violation: TSD - Container Use and Management
Date violation determined: 09/30/1992
Date achieved compliance: 09/30/1992
Violation lead agency: State
Enforcement action: Not reported
Enforcement action date: Not reported
Enf. disposition status: Not reported
Enf. disp. status date: Not reported
Enforcement lead agency: Not reported
Proposed penalty amount: Not reported
Final penalty amount: Not reported
Paid penalty amount: Not reported

Regulation violated: Not reported
Area of violation: TSD - Manifest/Records/Reporting
Date violation determined: 07/12/1991
Date achieved compliance: 09/30/1992
Violation lead agency: State
Enforcement action: Not reported
Enforcement action date: Not reported
Enf. disposition status: Not reported
Enf. disp. status date: Not reported
Enforcement lead agency: Not reported
Proposed penalty amount: Not reported
Final penalty amount: Not reported
Paid penalty amount: Not reported

Regulation violated: Not reported
Area of violation: LDR - General
Date violation determined: 07/12/1991
Date achieved compliance: 09/30/1992
Violation lead agency: State
Enforcement action: Not reported
Enforcement action date: Not reported
Enf. disposition status: Not reported
Enf. disp. status date: Not reported
Enforcement lead agency: Not reported
Proposed penalty amount: Not reported

TRADEBE TREATMENT AND RECYCLING NORTHEAST LLC (Continued) **1000398334**

Final penalty amount: Not reported
Paid penalty amount: Not reported

Regulation violated: Not reported
Area of violation: TSD - Financial Requirements
Date violation determined: 07/12/1991
Date achieved compliance: 09/30/1992
Violation lead agency: State
Enforcement action: Not reported
Enforcement action date: Not reported
Enf. disposition status: Not reported
Enf. disp. status date: Not reported
Enforcement lead agency: Not reported
Proposed penalty amount: Not reported
Final penalty amount: Not reported
Paid penalty amount: Not reported

Regulation violated: Not reported
Area of violation: LDR - General
Date violation determined: 06/09/1989
Date achieved compliance: 09/30/1992
Violation lead agency: State
Enforcement action: Not reported
Enforcement action date: Not reported
Enf. disposition status: Not reported
Enf. disp. status date: Not reported
Enforcement lead agency: Not reported
Proposed penalty amount: Not reported
Final penalty amount: Not reported
Paid penalty amount: Not reported

Regulation violated: Not reported
Area of violation: TSD - Closure/Post-Closure
Date violation determined: 06/09/1989
Date achieved compliance: 09/30/1992
Violation lead agency: State
Enforcement action: Not reported
Enforcement action date: Not reported
Enf. disposition status: Not reported
Enf. disp. status date: Not reported
Enforcement lead agency: Not reported
Proposed penalty amount: Not reported
Final penalty amount: Not reported
Paid penalty amount: Not reported

Regulation violated: Not reported
Area of violation: TSD - Financial Requirements
Date violation determined: 06/09/1989
Date achieved compliance: 09/30/1992
Violation lead agency: State
Enforcement action: Not reported
Enforcement action date: Not reported
Enf. disposition status: Not reported
Enf. disp. status date: Not reported
Enforcement lead agency: Not reported
Proposed penalty amount: Not reported
Final penalty amount: Not reported

TRADEBE TREATMENT AND RECYCLING NORTHEAST LLC (Continued) **1000398334**

Paid penalty amount: Not reported

Regulation violated: Not reported
Area of violation: TSD - General
Date violation determined: 06/09/1989
Date achieved compliance: 09/30/1992
Violation lead agency: State
Enforcement action: Not reported
Enforcement action date: Not reported
Enf. disposition status: Not reported
Enf. disp. status date: Not reported
Enforcement lead agency: Not reported
Proposed penalty amount: Not reported
Final penalty amount: Not reported
Paid penalty amount: Not reported

Regulation violated: Not reported
Area of violation: TSD - General
Date violation determined: 09/23/1987
Date achieved compliance: 09/30/1992
Violation lead agency: State
Enforcement action: Not reported
Enforcement action date: Not reported
Enf. disposition status: Not reported
Enf. disp. status date: Not reported
Enforcement lead agency: Not reported
Proposed penalty amount: Not reported
Final penalty amount: Not reported
Paid penalty amount: Not reported

Regulation violated: Not reported
Area of violation: TSD - Financial Requirements
Date violation determined: 09/24/1986
Date achieved compliance: 09/30/1992
Violation lead agency: State
Enforcement action: Not reported
Enforcement action date: Not reported
Enf. disposition status: Not reported
Enf. disp. status date: Not reported
Enforcement lead agency: Not reported
Proposed penalty amount: Not reported
Final penalty amount: Not reported
Paid penalty amount: Not reported

Regulation violated: Not reported
Area of violation: TSD - General
Date violation determined: 09/24/1986
Date achieved compliance: 09/30/1992
Violation lead agency: State
Enforcement action: Not reported
Enforcement action date: Not reported
Enf. disposition status: Not reported
Enf. disp. status date: Not reported
Enforcement lead agency: Not reported
Proposed penalty amount: Not reported
Final penalty amount: Not reported
Paid penalty amount: Not reported

TRADEBE TREATMENT AND RECYCLING NORTHEAST LLC (Continued) **1000398334**

Regulation violated: Not reported
Area of violation: TSD - General
Date violation determined: 07/31/1985
Date achieved compliance: 09/30/1992
Violation lead agency: State
Enforcement action: Not reported
Enforcement action date: Not reported
Enf. disposition status: Not reported
Enf. disp. status date: Not reported
Enforcement lead agency: Not reported
Proposed penalty amount: Not reported
Final penalty amount: Not reported
Paid penalty amount: Not reported

Regulation violated: Not reported
Area of violation: TSD - General
Date violation determined: 03/23/1984
Date achieved compliance: 09/30/1992
Violation lead agency: State
Enforcement action: Not reported
Enforcement action date: Not reported
Enf. disposition status: Not reported
Enf. disp. status date: Not reported
Enforcement lead agency: Not reported
Proposed penalty amount: Not reported
Final penalty amount: Not reported
Paid penalty amount: Not reported

Regulation violated: Not reported
Area of violation: TSD - Financial Requirements
Date violation determined: 09/23/1983
Date achieved compliance: 09/30/1992
Violation lead agency: State
Enforcement action: WRITTEN INFORMAL
Enforcement action date: 01/26/1984
Enf. disposition status: Not reported
Enf. disp. status date: Not reported
Enforcement lead agency: State
Proposed penalty amount: Not reported
Final penalty amount: Not reported
Paid penalty amount: Not reported

Regulation violated: Not reported
Area of violation: TSD - General
Date violation determined: 09/23/1983
Date achieved compliance: 09/30/1992
Violation lead agency: State
Enforcement action: Not reported
Enforcement action date: Not reported
Enf. disposition status: Not reported
Enf. disp. status date: Not reported
Enforcement lead agency: Not reported
Proposed penalty amount: Not reported
Final penalty amount: Not reported
Paid penalty amount: Not reported

TRADEBE TREATMENT AND RECYCLING NORTHEAST LLC (Continued) **1000398334**

Evaluation Action Summary:

Evaluation date:	03/04/2013
Evaluation:	NON-FINANCIAL RECORD REVIEW
Area of violation:	State Statute or Regulation
Date achieved compliance:	05/07/2013
Evaluation lead agency:	State
Evaluation date:	06/17/2011
Evaluation:	COMPLIANCE EVALUATION INSPECTION ON-SITE
Area of violation:	Not reported
Date achieved compliance:	Not reported
Evaluation lead agency:	State
Evaluation date:	06/17/2011
Evaluation:	FINANCIAL RECORD REVIEW
Area of violation:	Not reported
Date achieved compliance:	Not reported
Evaluation lead agency:	State
Evaluation date:	06/07/2011
Evaluation:	FOCUSED COMPLIANCE INSPECTION
Area of violation:	State Statute or Regulation
Date achieved compliance:	09/19/2011
Evaluation lead agency:	State
Evaluation date:	08/02/2010
Evaluation:	COMPLIANCE EVALUATION INSPECTION ON-SITE
Area of violation:	Not reported
Date achieved compliance:	Not reported
Evaluation lead agency:	State
Evaluation date:	09/04/2009
Evaluation:	FOCUSED COMPLIANCE INSPECTION
Area of violation:	Not reported
Date achieved compliance:	Not reported
Evaluation lead agency:	State
Evaluation date:	07/16/2009
Evaluation:	COMPLIANCE EVALUATION INSPECTION ON-SITE
Area of violation:	Not reported
Date achieved compliance:	Not reported
Evaluation lead agency:	State
Evaluation date:	07/10/2009
Evaluation:	FOCUSED COMPLIANCE INSPECTION
Area of violation:	Not reported
Date achieved compliance:	Not reported
Evaluation lead agency:	State
Evaluation date:	09/05/2007
Evaluation:	COMPLIANCE EVALUATION INSPECTION ON-SITE
Area of violation:	Not reported
Date achieved compliance:	Not reported
Evaluation lead agency:	State
Evaluation date:	08/10/2007
Evaluation:	FINANCIAL RECORD REVIEW

TRADEBE TREATMENT AND RECYCLING NORTHEAST LLC (Continued) **1000398334**

Area of violation: TSD - Financial Requirements
Date achieved compliance: 11/23/2007
Evaluation lead agency: State

Evaluation date: 06/06/2007
Evaluation: FOCUSED COMPLIANCE INSPECTION
Area of violation: Not reported
Date achieved compliance: Not reported
Evaluation lead agency: State

Evaluation date: 11/20/2006
Evaluation: FOCUSED COMPLIANCE INSPECTION
Area of violation: Not reported
Date achieved compliance: Not reported
Evaluation lead agency: State

Evaluation date: 09/23/2006
Evaluation: FOCUSED COMPLIANCE INSPECTION
Area of violation: Not reported
Date achieved compliance: Not reported
Evaluation lead agency: State

Evaluation date: 09/19/2006
Evaluation: NOT A SIGNIFICANT NON-COMPLIER
Area of violation: Not reported
Date achieved compliance: Not reported
Evaluation lead agency: EPA

Evaluation date: 04/20/2006
Evaluation: FOCUSED COMPLIANCE INSPECTION
Area of violation: Not reported
Date achieved compliance: Not reported
Evaluation lead agency: State

Evaluation date: 03/07/2006
Evaluation: FOCUSED COMPLIANCE INSPECTION
Area of violation: Not reported
Date achieved compliance: Not reported
Evaluation lead agency: State

Evaluation date: 01/09/2006
Evaluation: NON-FINANCIAL RECORD REVIEW
Area of violation: TSD - Manifest/Records/Reporting
Date achieved compliance: 06/29/2006
Evaluation lead agency: State

Evaluation date: 09/21/2005
Evaluation: COMPLIANCE EVALUATION INSPECTION ON-SITE
Area of violation: TSD - Contingency Plan and Emergency Procedures
Date achieved compliance: 09/19/2006
Evaluation lead agency: State

Evaluation date: 09/21/2005
Evaluation: COMPLIANCE EVALUATION INSPECTION ON-SITE
Area of violation: Universal Waste - General
Date achieved compliance: 09/21/2005
Evaluation lead agency: State

TRADEBE TREATMENT AND RECYCLING NORTHEAST LLC (Continued) **1000398334**

Evaluation date: 09/21/2005
Evaluation: COMPLIANCE EVALUATION INSPECTION ON-SITE
Area of violation: TSD IS-Manifest/Records/Reporting
Date achieved compliance: 09/19/2006
Evaluation lead agency: State

Evaluation date: 09/21/2005
Evaluation: COMPLIANCE EVALUATION INSPECTION ON-SITE
Area of violation: State Statute or Regulation
Date achieved compliance: 09/21/2005
Evaluation lead agency: State

Evaluation date: 09/21/2005
Evaluation: COMPLIANCE EVALUATION INSPECTION ON-SITE
Area of violation: TSD - Closure/Post-Closure
Date achieved compliance: 09/19/2006
Evaluation lead agency: State

Evaluation date: 09/21/2005
Evaluation: COMPLIANCE EVALUATION INSPECTION ON-SITE
Area of violation: TSD IS-Manifest/Records/Reporting
Date achieved compliance: 09/21/2005
Evaluation lead agency: State

Evaluation date: 09/21/2005
Evaluation: COMPLIANCE EVALUATION INSPECTION ON-SITE
Area of violation: TSD - Container Use and Management
Date achieved compliance: 09/21/2005
Evaluation lead agency: State

Evaluation date: 09/21/2005
Evaluation: COMPLIANCE EVALUATION INSPECTION ON-SITE
Area of violation: TSD - General
Date achieved compliance: 09/21/2005
Evaluation lead agency: State

Evaluation date: 09/20/2005
Evaluation: FOCUSED COMPLIANCE INSPECTION
Area of violation: Not reported
Date achieved compliance: Not reported
Evaluation lead agency: State

Evaluation date: 09/07/2005
Evaluation: CASE DEVELOPMENT INSPECTION
Area of violation: Transporters - Manifest and Recordkeeping
Date achieved compliance: Not reported
Evaluation lead agency: State

Evaluation date: 06/14/2005
Evaluation: FOCUSED COMPLIANCE INSPECTION
Area of violation: Not reported
Date achieved compliance: Not reported
Evaluation lead agency: State

Evaluation date: 06/09/2005
Evaluation: FOCUSED COMPLIANCE INSPECTION
Area of violation: Not reported

TRADEBE TREATMENT AND RECYCLING NORTHEAST LLC (Continued) **1000398334**

Date achieved compliance: Not reported
Evaluation lead agency: State

Evaluation date: 05/18/2005
Evaluation: SIGNIFICANT NON-COMPLIER
Area of violation: TSD - Container Use and Management
Date achieved compliance: 09/21/2005
Evaluation lead agency: EPA

Evaluation date: 05/18/2005
Evaluation: SIGNIFICANT NON-COMPLIER
Area of violation: TSD - General
Date achieved compliance: 09/21/2005
Evaluation lead agency: EPA

Evaluation date: 05/18/2005
Evaluation: SIGNIFICANT NON-COMPLIER
Area of violation: Permits - Application
Date achieved compliance: 09/19/2006
Evaluation lead agency: EPA

Evaluation date: 05/18/2005
Evaluation: SIGNIFICANT NON-COMPLIER
Area of violation: TSD - General
Date achieved compliance: 09/19/2006
Evaluation lead agency: EPA

Evaluation date: 04/06/2005
Evaluation: FOCUSED COMPLIANCE INSPECTION
Area of violation: Not reported
Date achieved compliance: Not reported
Evaluation lead agency: State

Evaluation date: 10/19/2004
Evaluation: COMPLIANCE EVALUATION INSPECTION ON-SITE
Area of violation: TSD - General Facility Standards
Date achieved compliance: 09/19/2006
Evaluation lead agency: State

Evaluation date: 10/19/2004
Evaluation: COMPLIANCE EVALUATION INSPECTION ON-SITE
Area of violation: TSD - Tank System Standards
Date achieved compliance: 09/19/2006
Evaluation lead agency: State

Evaluation date: 10/19/2004
Evaluation: COMPLIANCE EVALUATION INSPECTION ON-SITE
Area of violation: TSD IS-General Facility Standards
Date achieved compliance: 09/19/2006
Evaluation lead agency: State

Evaluation date: 10/19/2004
Evaluation: COMPLIANCE EVALUATION INSPECTION ON-SITE
Area of violation: Transporters - General
Date achieved compliance: 09/19/2006
Evaluation lead agency: State

TRADEBE TREATMENT AND RECYCLING NORTHEAST LLC (Continued) **1000398334**

Evaluation date: 09/09/2004
Evaluation: NON-FINANCIAL RECORD REVIEW
Area of violation: Transporters - General
Date achieved compliance: 08/11/2005
Evaluation lead agency: State

Evaluation date: 07/22/2004
Evaluation: NON-FINANCIAL RECORD REVIEW
Area of violation: Transporters - Manifest and Recordkeeping
Date achieved compliance: Not reported
Evaluation lead agency: State

Evaluation date: 05/26/2004
Evaluation: CASE DEVELOPMENT INSPECTION
Area of violation: TSD - General
Date achieved compliance: 06/25/2004
Evaluation lead agency: State

Evaluation date: 04/28/2004
Evaluation: FOCUSED COMPLIANCE INSPECTION
Area of violation: Transporters - General
Date achieved compliance: 05/11/2004
Evaluation lead agency: State

Evaluation date: 10/27/2003
Evaluation: FOCUSED COMPLIANCE INSPECTION
Area of violation: Transporters - General
Date achieved compliance: 01/06/2004
Evaluation lead agency: State

Evaluation date: 09/29/2003
Evaluation: COMPLIANCE EVALUATION INSPECTION ON-SITE
Area of violation: TSD IS-General Facility Standards
Date achieved compliance: 09/19/2006
Evaluation lead agency: State

Evaluation date: 09/29/2003
Evaluation: COMPLIANCE EVALUATION INSPECTION ON-SITE
Area of violation: TSD - General
Date achieved compliance: 09/19/2006
Evaluation lead agency: State

Evaluation date: 09/29/2003
Evaluation: COMPLIANCE EVALUATION INSPECTION ON-SITE
Area of violation: TSD IS-Manifest/Records/Reporting
Date achieved compliance: 09/21/2005
Evaluation lead agency: State

Evaluation date: 09/29/2003
Evaluation: COMPLIANCE EVALUATION INSPECTION ON-SITE
Area of violation: Universal Waste - General
Date achieved compliance: 09/21/2005
Evaluation lead agency: State

Evaluation date: 09/29/2003
Evaluation: COMPLIANCE EVALUATION INSPECTION ON-SITE
Area of violation: State Statute or Regulation

TRADEBE TREATMENT AND RECYCLING NORTHEAST LLC (Continued) **1000398334**

Date achieved compliance: 09/21/2005
Evaluation lead agency: State

Evaluation date: 09/29/2003
Evaluation: COMPLIANCE EVALUATION INSPECTION ON-SITE
Area of violation: TSD - General Facility Standards
Date achieved compliance: 09/19/2006
Evaluation lead agency: State

Evaluation date: 09/11/2003
Evaluation: FOCUSED COMPLIANCE INSPECTION
Area of violation: Not reported
Date achieved compliance: Not reported
Evaluation lead agency: State

Evaluation date: 09/11/2003
Evaluation: FOCUSED COMPLIANCE INSPECTION
Area of violation: Transporters - General
Date achieved compliance: 10/20/2003
Evaluation lead agency: State

Evaluation date: 07/15/2003
Evaluation: FOCUSED COMPLIANCE INSPECTION
Area of violation: Not reported
Date achieved compliance: Not reported
Evaluation lead agency: State

Evaluation date: 07/11/2003
Evaluation: FOCUSED COMPLIANCE INSPECTION
Area of violation: TSD IS-General Facility Standards
Date achieved compliance: 09/19/2006
Evaluation lead agency: State

Evaluation date: 07/11/2003
Evaluation: FOCUSED COMPLIANCE INSPECTION
Area of violation: TSD - General Facility Standards
Date achieved compliance: 09/19/2006
Evaluation lead agency: State

Evaluation date: 07/11/2003
Evaluation: FOCUSED COMPLIANCE INSPECTION
Area of violation: TSD IS-General Facility Standards
Date achieved compliance: 10/19/2004
Evaluation lead agency: State

Evaluation date: 07/10/2003
Evaluation: FOCUSED COMPLIANCE INSPECTION
Area of violation: Not reported
Date achieved compliance: Not reported
Evaluation lead agency: State

Evaluation date: 06/11/2003
Evaluation: FOCUSED COMPLIANCE INSPECTION
Area of violation: Not reported
Date achieved compliance: Not reported
Evaluation lead agency: State

TRADEBE TREATMENT AND RECYCLING NORTHEAST LLC (Continued) **1000398334**

Evaluation date: 05/12/2003
Evaluation: NON-FINANCIAL RECORD REVIEW
Area of violation: Transporters - Manifest and Recordkeeping
Date achieved compliance: 05/04/2007
Evaluation lead agency: State

Evaluation date: 05/01/2003
Evaluation: NON-FINANCIAL RECORD REVIEW
Area of violation: Transporters - General
Date achieved compliance: 04/16/2004
Evaluation lead agency: State

Evaluation date: 10/11/2002
Evaluation: NON-FINANCIAL RECORD REVIEW
Area of violation: Transporters - Manifest and Recordkeeping
Date achieved compliance: 02/26/2003
Evaluation lead agency: EPA

Evaluation date: 09/30/2002
Evaluation: NOT A SIGNIFICANT NON-COMPLIER
Area of violation: Not reported
Date achieved compliance: Not reported
Evaluation lead agency: EPA

Evaluation date: 08/13/2002
Evaluation: FOCUSED COMPLIANCE INSPECTION
Area of violation: Not reported
Date achieved compliance: Not reported
Evaluation lead agency: State

Evaluation date: 07/25/2002
Evaluation: FOCUSED COMPLIANCE INSPECTION
Area of violation: Transporters - General
Date achieved compliance: 08/28/2002
Evaluation lead agency: State

Evaluation date: 04/04/2002
Evaluation: FOCUSED COMPLIANCE INSPECTION
Area of violation: Transporters - General
Date achieved compliance: 05/02/2002
Evaluation lead agency: State

Evaluation date: 04/04/2002
Evaluation: FOCUSED COMPLIANCE INSPECTION
Area of violation: Not reported
Date achieved compliance: Not reported
Evaluation lead agency: State

Evaluation date: 02/20/2002
Evaluation: FOCUSED COMPLIANCE INSPECTION
Area of violation: Not reported
Date achieved compliance: Not reported
Evaluation lead agency: State

Evaluation date: 12/12/2001
Evaluation: FOCUSED COMPLIANCE INSPECTION
Area of violation: Not reported

TRADEBE TREATMENT AND RECYCLING NORTHEAST LLC (Continued) **1000398334**

Date achieved compliance: Not reported
Evaluation lead agency: State

Evaluation date: 10/09/2001
Evaluation: FOCUSED COMPLIANCE INSPECTION
Area of violation: Transporters - General
Date achieved compliance: 11/26/2001
Evaluation lead agency: State

Evaluation date: 09/28/2001
Evaluation: SIGNIFICANT NON-COMPLIER
Area of violation: Not reported
Date achieved compliance: Not reported
Evaluation lead agency: EPA

Evaluation date: 08/21/2001
Evaluation: CASE DEVELOPMENT INSPECTION
Area of violation: Not reported
Date achieved compliance: Not reported
Evaluation lead agency: EPA

Evaluation date: 03/01/2001
Evaluation: CASE DEVELOPMENT INSPECTION
Area of violation: Not reported
Date achieved compliance: Not reported
Evaluation lead agency: EPA

Evaluation date: 02/28/2001
Evaluation: COMPLIANCE EVALUATION INSPECTION ON-SITE
Area of violation: Transporters - Manifest and Recordkeeping
Date achieved compliance: 06/15/2001
Evaluation lead agency: State

Evaluation date: 10/16/2000
Evaluation: FOCUSED COMPLIANCE INSPECTION
Area of violation: Not reported
Date achieved compliance: Not reported
Evaluation lead agency: State

Evaluation date: 02/10/2000
Evaluation: FOCUSED COMPLIANCE INSPECTION
Area of violation: Not reported
Date achieved compliance: Not reported
Evaluation lead agency: State

Evaluation date: 02/09/2000
Evaluation: COMPLIANCE SCHEDULE EVALUATION
Area of violation: Not reported
Date achieved compliance: Not reported
Evaluation lead agency: State

Evaluation date: 11/18/1999
Evaluation: FOCUSED COMPLIANCE INSPECTION
Area of violation: Transporters - General
Date achieved compliance: 08/18/1999
Evaluation lead agency: State

TRADEBE TREATMENT AND RECYCLING NORTHEAST LLC (Continued) **1000398334**

Evaluation date: 11/18/1999
Evaluation: FOCUSED COMPLIANCE INSPECTION
Area of violation: Transporters - General
Date achieved compliance: 12/13/1999
Evaluation lead agency: State

Evaluation date: 07/28/1999
Evaluation: COMPLIANCE EVALUATION INSPECTION ON-SITE
Area of violation: TSD - Container Use and Management
Date achieved compliance: 09/30/2002
Evaluation lead agency: EPA

Evaluation date: 07/28/1999
Evaluation: COMPLIANCE EVALUATION INSPECTION ON-SITE
Area of violation: TSD - General
Date achieved compliance: 09/30/2002
Evaluation lead agency: EPA

Evaluation date: 07/28/1999
Evaluation: COMPLIANCE EVALUATION INSPECTION ON-SITE
Area of violation: LDR - General
Date achieved compliance: 09/30/2002
Evaluation lead agency: EPA

Evaluation date: 07/28/1999
Evaluation: COMPLIANCE EVALUATION INSPECTION ON-SITE
Area of violation: TSD IS-Manifest/Records/Reporting
Date achieved compliance: 09/30/2002
Evaluation lead agency: EPA

Evaluation date: 07/28/1999
Evaluation: COMPLIANCE EVALUATION INSPECTION ON-SITE
Area of violation: TSD IS-General Facility Standards
Date achieved compliance: 09/30/2002
Evaluation lead agency: EPA

Evaluation date: 07/28/1999
Evaluation: COMPLIANCE EVALUATION INSPECTION ON-SITE
Area of violation: TSD - General Facility Standards
Date achieved compliance: 09/30/2002
Evaluation lead agency: EPA

Evaluation date: 07/28/1999
Evaluation: COMPLIANCE EVALUATION INSPECTION ON-SITE
Area of violation: TSD - Tank System Standards
Date achieved compliance: 09/30/2002
Evaluation lead agency: EPA

Evaluation date: 07/28/1999
Evaluation: COMPLIANCE EVALUATION INSPECTION ON-SITE
Area of violation: Generators - General
Date achieved compliance: 09/30/2002
Evaluation lead agency: EPA

Evaluation date: 07/26/1999
Evaluation: FOCUSED COMPLIANCE INSPECTION
Area of violation: TSD - Container Use and Management

TRADEBE TREATMENT AND RECYCLING NORTHEAST LLC (Continued) **1000398334**

Date achieved compliance: 02/09/2000
Evaluation lead agency: EPA

Evaluation date: 06/24/1999
Evaluation: FOCUSED COMPLIANCE INSPECTION
Area of violation: Transporters - General
Date achieved compliance: 08/18/1999
Evaluation lead agency: State

Evaluation date: 12/09/1998
Evaluation: NOT A SIGNIFICANT NON-COMPLIER
Area of violation: Not reported
Date achieved compliance: Not reported
Evaluation lead agency: State

Evaluation date: 11/04/1998
Evaluation: SIGNIFICANT NON-COMPLIER
Area of violation: Not reported
Date achieved compliance: Not reported
Evaluation lead agency: State

Evaluation date: 09/28/1998
Evaluation: COMPLIANCE EVALUATION INSPECTION ON-SITE
Area of violation: TSD - Container Use and Management
Date achieved compliance: 02/09/2000
Evaluation lead agency: State

Evaluation date: 09/28/1998
Evaluation: COMPLIANCE EVALUATION INSPECTION ON-SITE
Area of violation: TSD IS-General Facility Standards
Date achieved compliance: 02/09/2000
Evaluation lead agency: State

Evaluation date: 09/28/1998
Evaluation: COMPLIANCE EVALUATION INSPECTION ON-SITE
Area of violation: TSD - Contingency Plan and Emergency Procedures
Date achieved compliance: 02/09/2000
Evaluation lead agency: State

Evaluation date: 07/22/1998
Evaluation: FOCUSED COMPLIANCE INSPECTION
Area of violation: Transporters - General
Date achieved compliance: 12/02/1998
Evaluation lead agency: State

Evaluation date: 05/29/1997
Evaluation: FOCUSED COMPLIANCE INSPECTION
Area of violation: TSD IS-Manifest/Records/Reporting
Date achieved compliance: 09/28/1998
Evaluation lead agency: State

Evaluation date: 04/28/1997
Evaluation: NON-FINANCIAL RECORD REVIEW
Area of violation: TSD - Container Use and Management
Date achieved compliance: 09/28/1998
Evaluation lead agency: State

TRADEBE TREATMENT AND RECYCLING NORTHEAST LLC (Continued) **1000398334**

Evaluation date: 09/30/1996
Evaluation: COMPLIANCE EVALUATION INSPECTION ON-SITE
Area of violation: TSD IS-Manifest/Records/Reporting
Date achieved compliance: 09/28/1998
Evaluation lead agency: State

Evaluation date: 07/15/1996
Evaluation: NON-FINANCIAL RECORD REVIEW
Area of violation: Not reported
Date achieved compliance: Not reported
Evaluation lead agency: State

Evaluation date: 05/14/1996
Evaluation: FOCUSED COMPLIANCE INSPECTION
Area of violation: TSD IS-Manifest/Records/Reporting
Date achieved compliance: 09/28/1998
Evaluation lead agency: State

Evaluation date: 05/14/1996
Evaluation: FOCUSED COMPLIANCE INSPECTION
Area of violation: TSD IS-General Facility Standards
Date achieved compliance: 09/30/1996
Evaluation lead agency: State

Evaluation date: 05/14/1996
Evaluation: FOCUSED COMPLIANCE INSPECTION
Area of violation: TSD IS-Manifest/Records/Reporting
Date achieved compliance: 09/30/1996
Evaluation lead agency: State

Evaluation date: 05/14/1996
Evaluation: FOCUSED COMPLIANCE INSPECTION
Area of violation: TSD - Tank System Standards
Date achieved compliance: 09/30/1996
Evaluation lead agency: State

Evaluation date: 05/14/1996
Evaluation: FOCUSED COMPLIANCE INSPECTION
Area of violation: TSD IS-Manifest/Records/Reporting
Date achieved compliance: 06/24/1996
Evaluation lead agency: State

Evaluation date: 08/17/1995
Evaluation: COMPLIANCE EVALUATION INSPECTION ON-SITE
Area of violation: TSD IS-Manifest/Records/Reporting
Date achieved compliance: 09/28/1998
Evaluation lead agency: State

Evaluation date: 08/17/1995
Evaluation: COMPLIANCE EVALUATION INSPECTION ON-SITE
Area of violation: TSD - Container Use and Management
Date achieved compliance: 09/30/1996
Evaluation lead agency: State

Evaluation date: 08/17/1995
Evaluation: COMPLIANCE EVALUATION INSPECTION ON-SITE
Area of violation: TSD IS-General Facility Standards

TRADEBE TREATMENT AND RECYCLING NORTHEAST LLC (Continued) **1000398334**

Date achieved compliance: 09/30/1996
Evaluation lead agency: State

Evaluation date: 07/31/1995
Evaluation: NON-FINANCIAL RECORD REVIEW
Area of violation: Transporters - General
Date achieved compliance: 11/13/1995
Evaluation lead agency: State

Evaluation date: 07/31/1995
Evaluation: NON-FINANCIAL RECORD REVIEW
Area of violation: Transporters - HW Discharges
Date achieved compliance: 11/13/1995
Evaluation lead agency: State

Evaluation date: 11/29/1994
Evaluation: FOCUSED COMPLIANCE INSPECTION
Area of violation: Not reported
Date achieved compliance: Not reported
Evaluation lead agency: State

Evaluation date: 09/22/1994
Evaluation: COMPLIANCE EVALUATION INSPECTION ON-SITE
Area of violation: Generators - General
Date achieved compliance: 08/17/1995
Evaluation lead agency: State

Evaluation date: 09/22/1994
Evaluation: COMPLIANCE EVALUATION INSPECTION ON-SITE
Area of violation: TSD IS-Manifest/Records/Reporting
Date achieved compliance: 09/30/1996
Evaluation lead agency: State

Evaluation date: 05/27/1994
Evaluation: FOCUSED COMPLIANCE INSPECTION
Area of violation: Generators - General
Date achieved compliance: 09/22/1994
Evaluation lead agency: State

Evaluation date: 02/15/1994
Evaluation: FOCUSED COMPLIANCE INSPECTION
Area of violation: Generators - General
Date achieved compliance: 09/22/1994
Evaluation lead agency: State

Evaluation date: 02/15/1994
Evaluation: FOCUSED COMPLIANCE INSPECTION
Area of violation: Generators - General
Date achieved compliance: 08/17/1995
Evaluation lead agency: State

Evaluation date: 09/01/1993
Evaluation: COMPLIANCE EVALUATION INSPECTION ON-SITE
Area of violation: Not reported
Date achieved compliance: Not reported
Evaluation lead agency: State

TRADEBE TREATMENT AND RECYCLING NORTHEAST LLC (Continued) **1000398334**

Evaluation date: 09/30/1992
Evaluation: COMPLIANCE EVALUATION INSPECTION ON-SITE
Area of violation: TSD - Financial Requirements
Date achieved compliance: 09/22/1994
Evaluation lead agency: State

Evaluation date: 09/30/1992
Evaluation: COMPLIANCE EVALUATION INSPECTION ON-SITE
Area of violation: TSD - Container Use and Management
Date achieved compliance: 09/30/1992
Evaluation lead agency: State

Evaluation date: 08/31/1992
Evaluation: COMPLIANCE EVALUATION INSPECTION ON-SITE
Area of violation: Not reported
Date achieved compliance: Not reported
Evaluation lead agency: EPA

Evaluation date: 08/31/1992
Evaluation: FOCUSED COMPLIANCE INSPECTION
Area of violation: Not reported
Date achieved compliance: Not reported
Evaluation lead agency: EPA

Evaluation date: 07/12/1991
Evaluation: COMPLIANCE EVALUATION INSPECTION ON-SITE
Area of violation: LDR - General
Date achieved compliance: 09/30/1992
Evaluation lead agency: State

Evaluation date: 07/12/1991
Evaluation: COMPLIANCE EVALUATION INSPECTION ON-SITE
Area of violation: TSD - Financial Requirements
Date achieved compliance: 09/30/1992
Evaluation lead agency: State

Evaluation date: 07/12/1991
Evaluation: COMPLIANCE EVALUATION INSPECTION ON-SITE
Area of violation: TSD - Manifest/Records/Reporting
Date achieved compliance: 09/30/1992
Evaluation lead agency: State

Evaluation date: 06/09/1989
Evaluation: COMPLIANCE EVALUATION INSPECTION ON-SITE
Area of violation: TSD - Closure/Post-Closure
Date achieved compliance: 09/30/1992
Evaluation lead agency: State

Evaluation date: 06/09/1989
Evaluation: COMPLIANCE EVALUATION INSPECTION ON-SITE
Area of violation: TSD - Financial Requirements
Date achieved compliance: 09/30/1992
Evaluation lead agency: State

Evaluation date: 06/09/1989
Evaluation: COMPLIANCE EVALUATION INSPECTION ON-SITE
Area of violation: TSD - General

TRADEBE TREATMENT AND RECYCLING NORTHEAST LLC (Continued) **1000398334**

Date achieved compliance: 09/30/1992
Evaluation lead agency: State

Evaluation date: 06/09/1989
Evaluation: COMPLIANCE EVALUATION INSPECTION ON-SITE
Area of violation: LDR - General
Date achieved compliance: 09/30/1992
Evaluation lead agency: State

Evaluation date: 09/23/1987
Evaluation: COMPLIANCE EVALUATION INSPECTION ON-SITE
Area of violation: TSD - General
Date achieved compliance: 09/30/1992
Evaluation lead agency: State

Evaluation date: 09/24/1986
Evaluation: COMPLIANCE EVALUATION INSPECTION ON-SITE
Area of violation: TSD - Financial Requirements
Date achieved compliance: 09/30/1992
Evaluation lead agency: State

Evaluation date: 09/24/1986
Evaluation: COMPLIANCE EVALUATION INSPECTION ON-SITE
Area of violation: TSD - General
Date achieved compliance: 09/30/1992
Evaluation lead agency: State

Evaluation date: 10/16/1985
Evaluation: FOCUSED COMPLIANCE INSPECTION
Area of violation: Not reported
Date achieved compliance: Not reported
Evaluation lead agency: State

Evaluation date: 07/31/1985
Evaluation: COMPLIANCE EVALUATION INSPECTION ON-SITE
Area of violation: TSD - General
Date achieved compliance: 09/30/1992
Evaluation lead agency: State

Evaluation date: 06/18/1984
Evaluation: COMPLIANCE EVALUATION INSPECTION ON-SITE
Area of violation: Not reported
Date achieved compliance: Not reported
Evaluation lead agency: State

Evaluation date: 04/09/1984
Evaluation: COMPLIANCE EVALUATION INSPECTION ON-SITE
Area of violation: Not reported
Date achieved compliance: Not reported
Evaluation lead agency: State

Evaluation date: 03/23/1984
Evaluation: NON-FINANCIAL RECORD REVIEW
Area of violation: TSD - General
Date achieved compliance: 09/30/1992
Evaluation lead agency: State

TRADEBE TREATMENT AND RECYCLING NORTHEAST LLC (Continued) **1000398334**

Evaluation date: 09/23/1983
Evaluation: COMPLIANCE EVALUATION INSPECTION ON-SITE
Area of violation: TSD - Financial Requirements
Date achieved compliance: 09/30/1992
Evaluation lead agency: State

Evaluation date: 09/23/1983
Evaluation: COMPLIANCE EVALUATION INSPECTION ON-SITE
Area of violation: TSD - General
Date achieved compliance: 09/30/1992
Evaluation lead agency: State

CERC-NFRAP:
Site ID: 0102442
Federal Facility: Not a Federal Facility
NPL Status: Not on the NPL
Non NPL Status: Deferred to RCRA

CERCLIS-NFRAP Site Contact Details:
Contact Sequence ID: 13326487.00000
Person ID: 13004278.00000

Program Priority:
Description: Environmental Justice Indicator

CERCLIS-NFRAP Assessment History:
Action: ARCHIVE SITE
Date Started: / /
Date Completed: 01/25/96
Priority Level: Not reported

Action: PRELIMINARY ASSESSMENT
Date Started: / /
Date Completed: 07/02/92
Priority Level: Deferred to RCRA (Subtitle C)

Action: DISCOVERY
Date Started: / /
Date Completed: 07/26/91
Priority Level: Not reported

CORRACTS:

EPA ID: CTD021816889
EPA Region: 01
Area Name: ENTIRE FACILITY
Actual Date: 19960412
Action: CA772GC
NAICS Code(s): 562211
Hazardous Waste Treatment and Disposal
Original schedule date: Not reported
Schedule end date: Not reported

EPA ID: CTD021816889
EPA Region: 01

TRADEBE TREATMENT AND RECYCLING NORTHEAST LLC (Continued) **1000398334**

Area Name:	ENTIRE FACILITY
Actual Date:	19920702
Action:	CA050PA - RFA Completed, Assessment was a PA-Plus
NAICS Code(s):	562211 Hazardous Waste Treatment and Disposal
Original schedule date:	Not reported
Schedule end date:	Not reported

EPA ID:	CTD021816889
EPA Region:	01
Area Name:	ENTIRE FACILITY
Actual Date:	19920901
Action:	CA075ME - CA Prioritization, Facility or area was assigned a medium corrective action priority
NAICS Code(s):	562211 Hazardous Waste Treatment and Disposal
Original schedule date:	Not reported
Schedule end date:	Not reported

US INST CONTROL:

EPA ID:	CTD021816889
Site ID:	Not reported
Name:	TRADEBE TREATMENT AND RECYCLING NORTHEAST LLC
Action Name:	Not reported
Address:	136 GRACEY AVE MERIDEN, CT 6451
EPA Region:	1
County:	NEW HAVEN
Event Code:	CA772GC
Inst. Control:	Not reported
Actual Date:	Not reported
Complet. Date:	Not reported
Operable Unit:	Not reported
Contaminated Media :	Not reported

PADS:

EPAID:	CTD021816889
Facility name:	UNITED OIL RECOVERY INC
Facility Address:	136 GRACEY AVE MERIDEN, CT 6451
Facility country:	US
Generator:	No
Storer:	No
Transporter:	Yes
Disposer:	No
Research facility:	No
Smelter:	No
Facility owner name:	DAVID J. CARABETTA
Contact title:	ENVIRONMENTAL DIRECTOR
Contact name:	WILLIAM C MORRIS
Contact tel:	(203)238-6745
Contact extension:	Not reported
Mailing address:	136 GRACEY AVE MERIDEN, CT 6451
Mailing country:	US
Cert. title:	PRESIDENT

TRADEBE TREATMENT AND RECYCLING NORTHEAST LLC (Continued) **1000398334**

Cert. name: DAVID J. CARABETTA
Cert. date: 06/03/2009
Date received: 06/16/2009

Site Discovery and Assessment:

Facility ID:	1201
Rem Master ID:	411
PTP Id:	Not reported
WPC Number:	Not reported
Postal District:	Not reported
Latitude:	41.9228
Longitude:	-74.3272
Lat/Long Determined By:	UNK
Ground Water Quality Classification:	GB
Surface Water Quality Classification:	BC
Waste Type:	Not reported
Disposal:	Not reported
Sample Data Available:	False
Updated By:	ZIMMERMAN, D.
Update Program:	FPRE
Updated:	6/24/1992
Date Created:	Not reported
Duplicate:	False
EPA CERCLIS Id:	Not reported
Number EPA RCRIS Id:	Not reported
Site on EPA's CERCLIS:	True
Site Archived from CERCLIS:	False
Archive Date:	Not reported
EPA's Removal at Site:	False
Deferred to another EPA Program:	True
EPA Env Priority Initiative Site:	False
Federal Facility:	False
Site on EPA's National Priority List:	False
Part of an NPL site:	False
RCRA Generator Status:	Not reported
RCRA Permit Status:	Not reported
Referral Id:	1136
Source of referral:	CERCLIS
Date Received:	7/26/1991
Staff Assigned:	Not reported
Remediation Program:	Not reported
Date dt_assigned:	Not reported
Remediation Complete Approved DEP/Verified by LEP:	Not reported
Outcome:	Not reported
Remedial Id:	Not reported
PTP Id:	Not reported
Remediation Program:	Not reported
Remediation Program Entered:	Not reported
Staff Assigned:	Not reported
Remediation Program:	Not reported
Date dt_assign:	Not reported
Project Phase:	Not reported
Order issued:	Not reported
Order Number:	Not reported
Date order issued:	Not reported
Remedial Investigation Start:	Not reported
Remedial Investigation Completed:	Not reported

TRADEBE TREATMENT AND RECYCLING NORTHEAST LLC (Continued) **1000398334**

Remedial Design Start:	Not reported
Remedial Design complet:	Not reported
Remedial Action Start:	Not reported
Remedial Action Completed:	Not reported
Date Oper/ maintenance Started:	Not reported
GW monitoring:	Not reported
Remediation complete Approved DEP/Verified by LEP:	Not reported
Order Id:	Not reported
Order Number:	Not reported
Date order issued:	Not reported
Staff Assigned:	Not reported
Type of Order:	Not reported
Order Respondent:	Not reported
Admin Appeal Date:	Not reported
Date of Admin Appeal Ruling:	Not reported
Date of Admin Appeal Ruling:	Not reported
Date of Final Order:	Not reported
Date of Court Appeal:	Not reported
Date of Court Ruling:	Not reported
Date of Court Ruling:	Not reported
Date Order Modified:	Not reported
Date Referred to AG:	Not reported
Judgement:	Not reported
Date of AGR judgement:	Not reported
Penalty assessed:	Not reported
Order Complete:	Not reported
In compliance:	Not reported
Comments:	Not reported

NJ MANIFEST:

Manifest Code:	000382769VES
EPA ID:	MAD001119478
Date Shipped:	09/09/2009
TSDF EPA ID:	NJD980536593
Transporter EPA ID:	CTD021816889
Transporter 2 EPA ID:	NJD054126164
Transporter 3 EPA ID:	Not reported
Transporter 4 EPA ID:	Not reported
Transporter 5 EPA ID:	Not reported
Transporter 6 EPA ID:	Not reported
Transporter 7 EPA ID:	Not reported
Transporter 8 EPA ID:	Not reported
Transporter 10 EPA ID:	Not reported
Date Trans1 Transported Waste:	09/09/2009
Date Trans2 Transported Waste:	09/11/2009
Date Trans3 Transported Waste:	Not reported
Date Trans4 Transported Waste:	Not reported
Date Trans5 Transported Waste:	Not reported
Date Trans6 Transported Waste:	Not reported
Date Trans7 Transported Waste:	Not reported
Date Trans8 Transported Waste:	Not reported
Date Trans9 Transported Waste:	Not reported
Date Trans10 Transported Waste:	Not reported
Date TSDF Received Waste:	09/15/2009
Tranporter 1 Decal:	Not reported
Tranporter 2 Decal:	Not reported
Generator EPA Facility Name:	Not reported

TRADEBE TREATMENT AND RECYCLING NORTHEAST LLC (Continued) **1000398334**

Transporter-1 EPA Facility Name:	Not reported
Transporter-2 EPA Facility Name:	Not reported
Transporter-3 EPA Facility Name:	Not reported
Transporter-4 EPA Facility Name:	Not reported
Transporter-5 EPA Facility Name:	Not reported
TSDF EPA Facility Name:	Not reported
QTY Units:	Not reported
Transporter SEQ ID:	Not reported
Transporter-1 Date:	Not reported
Waste SEQ ID:	Not reported
Waste Type Code 2:	Not reported
Waste Type Code 3:	Not reported
Waste Type Code 4:	Not reported
Waste Type Code 5:	Not reported
Waste Type Code 6:	Not reported
Date Accepted:	Not reported
Manifest Discrepancy Type:	Not reported
Data Entry Number:	Not reported
Reference Manifest Number:	Not reported
Was Load Rejected (Y/N):	No
Reason Load Was Rejected:	Not reported
Waste Code:	F002
Manifest Year:	2009 New Jersey Manifest Data
Quantity:	182
Unit:	K
Hand Code:	H141

Manifest Code:	000071539VES
EPA ID:	MED071742225
Date Shipped:	01/16/2007
TSDF EPA ID:	NJD980536593
Transporter EPA ID:	CTD021816889
Transporter 2 EPA ID:	NJD080631369
Transporter 3 EPA ID:	Not reported
Transporter 4 EPA ID:	Not reported
Transporter 5 EPA ID:	Not reported
Transporter 6 EPA ID:	Not reported
Transporter 7 EPA ID:	Not reported
Transporter 8 EPA ID:	Not reported
Transporter 10 EPA ID:	Not reported
Date Trans1 Transported Waste:	01/16/2007
Date Trans2 Transported Waste:	01/19/2007
Date Trans3 Transported Waste:	Not reported
Date Trans4 Transported Waste:	Not reported
Date Trans5 Transported Waste:	Not reported
Date Trans6 Transported Waste:	Not reported
Date Trans7 Transported Waste:	Not reported
Date Trans8 Transported Waste:	Not reported
Date Trans9 Transported Waste:	Not reported
Date Trans10 Transported Waste:	Not reported
Date TSDF Received Waste:	01/26/2007
Tranporter 1 Decal:	Not reported
Tranporter 2 Decal:	Not reported
Generator EPA Facility Name:	Not reported
Transporter-1 EPA Facility Name:	Not reported

TRADEBE TREATMENT AND RECYCLING NORTHEAST LLC (Continued) **1000398334**

Transporter-2 EPA Facility Name:	Not reported
Transporter-3 EPA Facility Name:	Not reported
Transporter-4 EPA Facility Name:	Not reported
Transporter-5 EPA Facility Name:	Not reported
TSDF EPA Facility Name:	Not reported
QTY Units:	Not reported
Transporter SEQ ID:	Not reported
Transporter-1 Date:	Not reported
Waste SEQ ID:	Not reported
Waste Type Code 2:	Not reported
Waste Type Code 3:	Not reported
Waste Type Code 4:	Not reported
Waste Type Code 5:	Not reported
Waste Type Code 6:	Not reported
Date Accepted:	Not reported
Manifest Discrepancy Type:	Not reported
Data Entry Number:	Not reported
Reference Manifest Number:	Not reported
Was Load Rejected (Y/N):	No
Reason Load Was Rejected:	Not reported
Waste Code:	D002
Manifest Year:	2007 New Jersey Manifest Data
Quantity:	64
Unit:	P
Hand Code:	H14

Manifest Code:	000396503VES
EPA ID:	CTD011478679
Date Shipped:	9/28/2011
TSDF EPA ID:	NJD980536593
Transporter EPA ID:	CTD021816889
Transporter 2 EPA ID:	Not reported
Transporter 3 EPA ID:	Not reported
Transporter 4 EPA ID:	Not reported
Transporter 5 EPA ID:	Not reported
Transporter 6 EPA ID:	Not reported
Transporter 7 EPA ID:	Not reported
Transporter 8 EPA ID:	Not reported
Transporter 10 EPA ID:	Not reported
Date Trans1 Transported Waste:	Not reported
Date Trans2 Transported Waste:	Not reported
Date Trans3 Transported Waste:	Not reported
Date Trans4 Transported Waste:	Not reported
Date Trans5 Transported Waste:	Not reported
Date Trans6 Transported Waste:	Not reported
Date Trans7 Transported Waste:	Not reported
Date Trans8 Transported Waste:	Not reported
Date Trans9 Transported Waste:	Not reported
Date Trans10 Transported Waste:	Not reported
Date TSDF Received Waste:	Not reported
Tranporter 1 Decal:	Not reported
Tranporter 2 Decal:	Not reported
Generator EPA Facility Name:	INTERNATIONAL PAPER
Transporter-1 EPA Facility Name:	UNITED OIL RECOVERY
Transporter-2 EPA Facility Name:	Not reported

TRADEBE TREATMENT AND RECYCLING NORTHEAST LLC (Continued) **1000398334**

Transporter-3 EPA Facility Name:	Not reported
Transporter-4 EPA Facility Name:	Not reported
Transporter-5 EPA Facility Name:	Not reported
TSDF EPA Facility Name:	VEOLIA ES TECHNICAL SOLUTIONS LLC
QTY Units:	Pounds
Transporter SEQ ID:	1.00
Transporter-1 Date:	9/28/2011
Waste SEQ ID:	1.00
Waste Type Code 2:	Not reported
Waste Type Code 3:	Not reported
Waste Type Code 4:	Not reported
Waste Type Code 5:	Not reported
Waste Type Code 6:	Not reported
Date Accepted:	10/7/2011
Manifest Discrepancy Type:	Not reported
Data Entry Number:	Not reported
Reference Manifest Number:	Not reported
Was Load Rejected (Y/N):	Not reported
Reason Load Was Rejected:	Not reported
Waste Code:	D009
Manifest Year:	2011 New Jersey Manifest Data
Quantity:	25.00
Unit:	Pounds
Hand Code:	H141

Manifest Code:	NJA5015037
EPA ID:	MAT555000777
Date Shipped:	04/26/2004
TSDF EPA ID:	NJD002454544
Transporter EPA ID:	CTD021816889
Transporter 2 EPA ID:	NJD080631369
Transporter 3 EPA ID:	Not reported
Transporter 4 EPA ID:	Not reported
Transporter 5 EPA ID:	Not reported
Transporter 6 EPA ID:	Not reported
Transporter 7 EPA ID:	Not reported
Transporter 8 EPA ID:	Not reported
Transporter 10 EPA ID:	Not reported
Date Trans1 Transported Waste:	04/26/2004
Date Trans2 Transported Waste:	05/03/2004
Date Trans3 Transported Waste:	Not reported
Date Trans4 Transported Waste:	Not reported
Date Trans5 Transported Waste:	Not reported
Date Trans6 Transported Waste:	Not reported
Date Trans7 Transported Waste:	Not reported
Date Trans8 Transported Waste:	Not reported
Date Trans9 Transported Waste:	Not reported
Date Trans10 Transported Waste:	Not reported
Date TSDF Received Waste:	05/07/2004
Tranporter 1 Decal:	Not reported
Tranporter 2 Decal:	Not reported
Generator EPA Facility Name:	Not reported
Transporter-1 EPA Facility Name:	Not reported
Transporter-2 EPA Facility Name:	Not reported
Transporter-3 EPA Facility Name:	Not reported

TRADEBE TREATMENT AND RECYCLING NORTHEAST LLC (Continued) **1000398334**

Transporter-4 EPA Facility Name:	Not reported
Transporter-5 EPA Facility Name:	Not reported
TSDF EPA Facility Name:	Not reported
QTY Units:	Not reported
Transporter SEQ ID:	Not reported
Transporter-1 Date:	Not reported
Waste SEQ ID:	Not reported
Waste Type Code 2:	Not reported
Waste Type Code 3:	Not reported
Waste Type Code 4:	Not reported
Waste Type Code 5:	Not reported
Waste Type Code 6:	Not reported
Date Accepted:	Not reported
Manifest Discrepancy Type:	Not reported
Data Entry Number:	05250422
Reference Manifest Number:	Not reported
Was Load Rejected (Y/N):	No
Reason Load Was Rejected:	Not reported
Waste Code:	Not reported
Manifest Year:	Not reported
Quantity:	Not reported
Unit:	Not reported
Hand Code:	Not reported

Manifest Code:	000567514VES
EPA ID:	MAR000010504
Date Shipped:	9/1/2011
TSDF EPA ID:	NJD002454544
Transporter EPA ID:	CTD021816889
Transporter 2 EPA ID:	Not reported
Transporter 3 EPA ID:	Not reported
Transporter 4 EPA ID:	Not reported
Transporter 5 EPA ID:	Not reported
Transporter 6 EPA ID:	Not reported
Transporter 7 EPA ID:	Not reported
Transporter 8 EPA ID:	Not reported
Transporter 10 EPA ID:	Not reported
Date Trans1 Transported Waste:	Not reported
Date Trans2 Transported Waste:	Not reported
Date Trans3 Transported Waste:	Not reported
Date Trans4 Transported Waste:	Not reported
Date Trans5 Transported Waste:	Not reported
Date Trans6 Transported Waste:	Not reported
Date Trans7 Transported Waste:	Not reported
Date Trans8 Transported Waste:	Not reported
Date Trans9 Transported Waste:	Not reported
Date Trans10 Transported Waste:	Not reported
Date TSDF Received Waste:	Not reported
Tranporter 1 Decal:	Not reported
Tranporter 2 Decal:	Not reported
Generator EPA Facility Name:	INTEL CORP
Transporter-1 EPA Facility Name:	UNITED OIL RECOVERY
Transporter-2 EPA Facility Name:	Not reported
Transporter-3 EPA Facility Name:	Not reported
Transporter-4 EPA Facility Name:	Not reported

TRADEBE TREATMENT AND RECYCLING NORTHEAST LLC (Continued) **1000398334**

Transporter-5 EPA Facility Name:	Not reported
TSDF EPA Facility Name:	VEOLIA ES TECHNICAL SOLUTIONS LLC
QTY Units:	gallons
Transporter SEQ ID:	1.00
Transporter-1 Date:	9/1/2011
Waste SEQ ID:	1.00
Waste Type Code 2:	D001
Waste Type Code 3:	Not reported
Waste Type Code 4:	Not reported
Waste Type Code 5:	Not reported
Waste Type Code 6:	Not reported
Date Accepted:	9/7/2011
Manifest Discrepancy Type:	Not reported
Data Entry Number:	Not reported
Reference Manifest Number:	Not reported
Was Load Rejected (Y/N):	Not reported
Reason Load Was Rejected:	Not reported
Waste Code:	F003
Manifest Year:	2011 New Jersey Manifest Data
Quantity:	4,200.00
Unit:	gallons
Hand Code:	H061

Manifest Code:	000382050VES
EPA ID:	NHD510199771
Date Shipped:	03/20/2009
TSDF EPA ID:	NJD980536593
Transporter EPA ID:	CTD021816889
Transporter 2 EPA ID:	NJD080631369
Transporter 3 EPA ID:	NJD054126164
Transporter 4 EPA ID:	Not reported
Transporter 5 EPA ID:	Not reported
Transporter 6 EPA ID:	Not reported
Transporter 7 EPA ID:	Not reported
Transporter 8 EPA ID:	Not reported
Transporter 10 EPA ID:	Not reported
Date Trans1 Transported Waste:	03/20/2009
Date Trans2 Transported Waste:	03/23/2009
Date Trans3 Transported Waste:	03/26/2009
Date Trans4 Transported Waste:	Not reported
Date Trans5 Transported Waste:	Not reported
Date Trans6 Transported Waste:	Not reported
Date Trans7 Transported Waste:	Not reported
Date Trans8 Transported Waste:	Not reported
Date Trans9 Transported Waste:	Not reported
Date Trans10 Transported Waste:	Not reported
Date TSDF Received Waste:	03/31/2009
Tranporter 1 Decal:	Not reported
Tranporter 2 Decal:	Not reported
Generator EPA Facility Name:	Not reported
Transporter-1 EPA Facility Name:	Not reported
Transporter-2 EPA Facility Name:	Not reported
Transporter-3 EPA Facility Name:	Not reported
Transporter-4 EPA Facility Name:	Not reported
Transporter-5 EPA Facility Name:	Not reported

TRADEBE TREATMENT AND RECYCLING NORTHEAST LLC (Continued) **1000398334**

TSDF EPA Facility Name:	Not reported
QTY Units:	Not reported
Transporter SEQ ID:	Not reported
Transporter-1 Date:	Not reported
Waste SEQ ID:	Not reported
Waste Type Code 2:	Not reported
Waste Type Code 3:	Not reported
Waste Type Code 4:	Not reported
Waste Type Code 5:	Not reported
Waste Type Code 6:	Not reported
Date Accepted:	Not reported
Manifest Discrepancy Type:	Not reported
Data Entry Number:	Not reported
Reference Manifest Number:	Not reported
Was Load Rejected (Y/N):	No
Reason Load Was Rejected:	Not reported
Waste Code:	F003
Manifest Year:	2009 New Jersey Manifest Data
Quantity:	800
Unit:	P
Hand Code:	H141
Waste Code:	D003
Manifest Year:	2009 New Jersey Manifest Data
Quantity:	15
Unit:	P
Hand Code:	H141
Waste Code:	U060
Manifest Year:	2009 New Jersey Manifest Data
Quantity:	8000
Unit:	P
Hand Code:	H141
Waste Code:	D017
Manifest Year:	2009 New Jersey Manifest Data
Quantity:	10
Unit:	P
Hand Code:	H141
Waste Code:	D009
Manifest Year:	2009 New Jersey Manifest Data
Quantity:	15
Unit:	P
Hand Code:	H141

Manifest Code:	NJA5104923
EPA ID:	CTD021816889
Date Shipped:	06/21/2004
TSDF EPA ID:	NJD980536593
Transporter EPA ID:	CTD021816889
Transporter 2 EPA ID:	NJD054126164
Transporter 3 EPA ID:	Not reported
Transporter 4 EPA ID:	Not reported
Transporter 5 EPA ID:	Not reported

TRADEBE TREATMENT AND RECYCLING NORTHEAST LLC (Continued) **1000398334**

Transporter 6 EPA ID:	Not reported
Transporter 7 EPA ID:	Not reported
Transporter 8 EPA ID:	Not reported
Transporter 10 EPA ID:	Not reported
Date Trans1 Transported Waste:	06/23/2004
Date Trans2 Transported Waste:	06/25/2004
Date Trans3 Transported Waste:	Not reported
Date Trans4 Transported Waste:	Not reported
Date Trans5 Transported Waste:	Not reported
Date Trans6 Transported Waste:	Not reported
Date Trans7 Transported Waste:	Not reported
Date Trans8 Transported Waste:	Not reported
Date Trans9 Transported Waste:	Not reported
Date Trans10 Transported Waste:	Not reported
Date TSDF Received Waste:	06/25/2004
Tranporter 1 Decal:	Not reported
Tranporter 2 Decal:	Not reported
Generator EPA Facility Name:	Not reported
Transporter-1 EPA Facility Name:	Not reported
Transporter-2 EPA Facility Name:	Not reported
Transporter-3 EPA Facility Name:	Not reported
Transporter-4 EPA Facility Name:	Not reported
Transporter-5 EPA Facility Name:	Not reported
TSDF EPA Facility Name:	Not reported
QTY Units:	Not reported
Transporter SEQ ID:	Not reported
Transporter-1 Date:	Not reported
Waste SEQ ID:	Not reported
Waste Type Code 2:	Not reported
Waste Type Code 3:	Not reported
Waste Type Code 4:	Not reported
Waste Type Code 5:	Not reported
Waste Type Code 6:	Not reported
Date Accepted:	Not reported
Manifest Discrepancy Type:	Not reported
Data Entry Number:	08030422
Reference Manifest Number:	Not reported
Was Load Rejected (Y/N):	No
Reason Load Was Rejected:	Not reported
Waste Code:	Not reported
Manifest Year:	Not reported
Quantity:	Not reported
Unit:	Not reported
Hand Code:	Not reported

Manifest Code:	000241365VES
EPA ID:	MAC300010121
Date Shipped:	06/10/2008
TSDF EPA ID:	NJD980536593
Transporter EPA ID:	CTD021816889
Transporter 2 EPA ID:	NJD080631369
Transporter 3 EPA ID:	Not reported
Transporter 4 EPA ID:	Not reported
Transporter 5 EPA ID:	Not reported
Transporter 6 EPA ID:	Not reported

TRADEBE TREATMENT AND RECYCLING NORTHEAST LLC (Continued) **1000398334**

Transporter 7 EPA ID:	Not reported
Transporter 8 EPA ID:	Not reported
Transporter 10 EPA ID:	Not reported
Date Trans1 Transported Waste:	06/10/2008
Date Trans2 Transported Waste:	06/18/2008
Date Trans3 Transported Waste:	Not reported
Date Trans4 Transported Waste:	Not reported
Date Trans5 Transported Waste:	Not reported
Date Trans6 Transported Waste:	Not reported
Date Trans7 Transported Waste:	Not reported
Date Trans8 Transported Waste:	Not reported
Date Trans9 Transported Waste:	Not reported
Date Trans10 Transported Waste:	Not reported
Date TSDF Received Waste:	06/25/2008
Tranporter 1 Decal:	Not reported
Tranporter 2 Decal:	Not reported
Generator EPA Facility Name:	Not reported
Transporter-1 EPA Facility Name:	Not reported
Transporter-2 EPA Facility Name:	Not reported
Transporter-3 EPA Facility Name:	Not reported
Transporter-4 EPA Facility Name:	Not reported
Transporter-5 EPA Facility Name:	Not reported
TSDF EPA Facility Name:	Not reported
QTY Units:	Not reported
Transporter SEQ ID:	Not reported
Transporter-1 Date:	Not reported
Waste SEQ ID:	Not reported
Waste Type Code 2:	Not reported
Waste Type Code 3:	Not reported
Waste Type Code 4:	Not reported
Waste Type Code 5:	Not reported
Waste Type Code 6:	Not reported
Date Accepted:	Not reported
Manifest Discrepancy Type:	Not reported
Data Entry Number:	Not reported
Reference Manifest Number:	Not reported
Was Load Rejected (Y/N):	No
Reason Load Was Rejected:	Not reported
Waste Code:	U122
Manifest Year:	2008 New Jersey Manifest Data
Quantity:	80
Unit:	P
Hand Code:	H141

Manifest Code:	NJA5105201
EPA ID:	MA6172883000
Date Shipped:	05/09/2005
TSDF EPA ID:	NJD002454544
Transporter EPA ID:	CTD021816889
Transporter 2 EPA ID:	CTD021816889
Transporter 3 EPA ID:	Not reported
Transporter 4 EPA ID:	Not reported
Transporter 5 EPA ID:	Not reported
Transporter 6 EPA ID:	Not reported
Transporter 7 EPA ID:	Not reported

TRADEBE TREATMENT AND RECYCLING NORTHEAST LLC (Continued) **1000398334**

Transporter 8 EPA ID:	Not reported
Transporter 10 EPA ID:	Not reported
Date Trans1 Transported Waste:	05/09/2005
Date Trans2 Transported Waste:	05/11/2005
Date Trans3 Transported Waste:	Not reported
Date Trans4 Transported Waste:	Not reported
Date Trans5 Transported Waste:	Not reported
Date Trans6 Transported Waste:	Not reported
Date Trans7 Transported Waste:	Not reported
Date Trans8 Transported Waste:	Not reported
Date Trans9 Transported Waste:	Not reported
Date Trans10 Transported Waste:	Not reported
Date TSDF Received Waste:	05/13/2005
Tranporter 1 Decal:	Not reported
Tranporter 2 Decal:	Not reported
Generator EPA Facility Name:	Not reported
Transporter-1 EPA Facility Name:	Not reported
Transporter-2 EPA Facility Name:	Not reported
Transporter-3 EPA Facility Name:	Not reported
Transporter-4 EPA Facility Name:	Not reported
Transporter-5 EPA Facility Name:	Not reported
TSDF EPA Facility Name:	Not reported
QTY Units:	Not reported
Transporter SEQ ID:	Not reported
Transporter-1 Date:	Not reported
Waste SEQ ID:	Not reported
Waste Type Code 2:	Not reported
Waste Type Code 3:	Not reported
Waste Type Code 4:	Not reported
Waste Type Code 5:	Not reported
Waste Type Code 6:	Not reported
Date Accepted:	Not reported
Manifest Discrepancy Type:	Not reported
Data Entry Number:	06210525
Reference Manifest Number:	Not reported
Was Load Rejected (Y/N):	No
Reason Load Was Rejected:	Not reported
Waste Code:	Not reported
Manifest Year:	Not reported
Quantity:	Not reported
Unit:	Not reported
Hand Code:	Not reported

Manifest Code:	NJA5262376
EPA ID:	MA6172883000
Date Shipped:	08/18/2005
TSDF EPA ID:	NJD002454544
Transporter EPA ID:	CTD021816889
Transporter 2 EPA ID:	CTD021816889
Transporter 3 EPA ID:	Not reported
Transporter 4 EPA ID:	Not reported
Transporter 5 EPA ID:	Not reported
Transporter 6 EPA ID:	Not reported
Transporter 7 EPA ID:	Not reported
Transporter 8 EPA ID:	Not reported

TRADEBE TREATMENT AND RECYCLING NORTHEAST LLC (Continued) **1000398334**

Transporter 10 EPA ID:	Not reported
Date Trans1 Transported Waste:	08/18/2005
Date Trans2 Transported Waste:	08/18/2005
Date Trans3 Transported Waste:	Not reported
Date Trans4 Transported Waste:	Not reported
Date Trans5 Transported Waste:	Not reported
Date Trans6 Transported Waste:	Not reported
Date Trans7 Transported Waste:	Not reported
Date Trans8 Transported Waste:	Not reported
Date Trans9 Transported Waste:	Not reported
Date Trans10 Transported Waste:	Not reported
Date TSDF Received Waste:	08/30/2005
Tranporter 1 Decal:	Not reported
Tranporter 2 Decal:	Not reported
Generator EPA Facility Name:	Not reported
Transporter-1 EPA Facility Name:	Not reported
Transporter-2 EPA Facility Name:	Not reported
Transporter-3 EPA Facility Name:	Not reported
Transporter-4 EPA Facility Name:	Not reported
Transporter-5 EPA Facility Name:	Not reported
TSDF EPA Facility Name:	Not reported
QTY Units:	Not reported
Transporter SEQ ID:	Not reported
Transporter-1 Date:	Not reported
Waste SEQ ID:	Not reported
Waste Type Code 2:	Not reported
Waste Type Code 3:	Not reported
Waste Type Code 4:	Not reported
Waste Type Code 5:	Not reported
Waste Type Code 6:	Not reported
Date Accepted:	Not reported
Manifest Discrepancy Type:	Not reported
Data Entry Number:	10040521
Reference Manifest Number:	Not reported
Was Load Rejected (Y/N):	No
Reason Load Was Rejected:	Not reported
Waste Code:	Not reported
Manifest Year:	Not reported
Quantity:	Not reported
Unit:	Not reported
Hand Code:	Not reported

Manifest Code:	000244914VES
EPA ID:	MAT555000777
Date Shipped:	05/08/2008
TSDF EPA ID:	NJD980536593
Transporter EPA ID:	CTD021816889
Transporter 2 EPA ID:	NJD080631369
Transporter 3 EPA ID:	NJD054126164
Transporter 4 EPA ID:	Not reported
Transporter 5 EPA ID:	Not reported
Transporter 6 EPA ID:	Not reported
Transporter 7 EPA ID:	Not reported
Transporter 8 EPA ID:	Not reported
Transporter 10 EPA ID:	Not reported

TRADEBE TREATMENT AND RECYCLING NORTHEAST LLC (Continued) **1000398334**

Date Trans1 Transported Waste:	05/08/2008
Date Trans2 Transported Waste:	05/19/2008
Date Trans3 Transported Waste:	05/23/2008
Date Trans4 Transported Waste:	Not reported
Date Trans5 Transported Waste:	Not reported
Date Trans6 Transported Waste:	Not reported
Date Trans7 Transported Waste:	Not reported
Date Trans8 Transported Waste:	Not reported
Date Trans9 Transported Waste:	Not reported
Date Trans10 Transported Waste:	Not reported
Date TSDF Received Waste:	05/23/2008
Tranporter 1 Decal:	Not reported
Tranporter 2 Decal:	Not reported
Generator EPA Facility Name:	Not reported
Transporter-1 EPA Facility Name:	Not reported
Transporter-2 EPA Facility Name:	Not reported
Transporter-3 EPA Facility Name:	Not reported
Transporter-4 EPA Facility Name:	Not reported
Transporter-5 EPA Facility Name:	Not reported
TSDF EPA Facility Name:	Not reported
QTY Units:	Not reported
Transporter SEQ ID:	Not reported
Transporter-1 Date:	Not reported
Waste SEQ ID:	Not reported
Waste Type Code 2:	Not reported
Waste Type Code 3:	Not reported
Waste Type Code 4:	Not reported
Waste Type Code 5:	Not reported
Waste Type Code 6:	Not reported
Date Accepted:	Not reported
Manifest Discrepancy Type:	Not reported
Data Entry Number:	Not reported
Reference Manifest Number:	Not reported
Was Load Rejected (Y/N):	No
Reason Load Was Rejected:	Not reported
Waste Code:	D003
Manifest Year:	2008 New Jersey Manifest Data
Quantity:	5
Unit:	P
Hand Code:	H141

Manifest Code:	NJA5302332
EPA ID:	MA6172883000
Date Shipped:	03/08/2006
TSDF EPA ID:	NJD002454544
Transporter EPA ID:	CTD021816889
Transporter 2 EPA ID:	CTD021816889
Transporter 3 EPA ID:	Not reported
Transporter 4 EPA ID:	Not reported
Transporter 5 EPA ID:	Not reported
Transporter 6 EPA ID:	Not reported
Transporter 7 EPA ID:	Not reported
Transporter 8 EPA ID:	Not reported
Transporter 10 EPA ID:	Not reported
Date Trans1 Transported Waste:	03/08/2006

TRADEBE TREATMENT AND RECYCLING NORTHEAST LLC (Continued) **1000398334**

Date Trans2 Transported Waste:	03/09/2006
Date Trans3 Transported Waste:	Not reported
Date Trans4 Transported Waste:	Not reported
Date Trans5 Transported Waste:	Not reported
Date Trans6 Transported Waste:	Not reported
Date Trans7 Transported Waste:	Not reported
Date Trans8 Transported Waste:	Not reported
Date Trans9 Transported Waste:	Not reported
Date Trans10 Transported Waste:	Not reported
Date TSDF Received Waste:	03/24/2006
Tranporter 1 Decal:	Not reported
Tranporter 2 Decal:	Not reported
Generator EPA Facility Name:	Not reported
Transporter-1 EPA Facility Name:	Not reported
Transporter-2 EPA Facility Name:	Not reported
Transporter-3 EPA Facility Name:	Not reported
Transporter-4 EPA Facility Name:	Not reported
Transporter-5 EPA Facility Name:	Not reported
TSDF EPA Facility Name:	Not reported
QTY Units:	Not reported
Transporter SEQ ID:	Not reported
Transporter-1 Date:	Not reported
Waste SEQ ID:	Not reported
Waste Type Code 2:	Not reported
Waste Type Code 3:	Not reported
Waste Type Code 4:	Not reported
Waste Type Code 5:	Not reported
Waste Type Code 6:	Not reported
Date Accepted:	Not reported
Manifest Discrepancy Type:	Not reported
Data Entry Number:	04190621
Reference Manifest Number:	Not reported
Was Load Rejected (Y/N):	No
Reason Load Was Rejected:	Not reported
Waste Code:	Not reported
Manifest Year:	Not reported
Quantity:	Not reported
Unit:	Not reported
Hand Code:	Not reported

Manifest Code:	NJA5330341
EPA ID:	MA6172883000
Date Shipped:	07/10/2006
TSDF EPA ID:	NJD002454544
Transporter EPA ID:	CTD021816889
Transporter 2 EPA ID:	NJD080631369
Transporter 3 EPA ID:	Not reported
Transporter 4 EPA ID:	Not reported
Transporter 5 EPA ID:	Not reported
Transporter 6 EPA ID:	Not reported
Transporter 7 EPA ID:	Not reported
Transporter 8 EPA ID:	Not reported
Transporter 10 EPA ID:	Not reported
Date Trans1 Transported Waste:	07/10/2006
Date Trans2 Transported Waste:	07/12/2006

TRADEBE TREATMENT AND RECYCLING NORTHEAST LLC (Continued) **1000398334**

Date Trans3 Transported Waste:	Not reported
Date Trans4 Transported Waste:	Not reported
Date Trans5 Transported Waste:	Not reported
Date Trans6 Transported Waste:	Not reported
Date Trans7 Transported Waste:	Not reported
Date Trans8 Transported Waste:	Not reported
Date Trans9 Transported Waste:	Not reported
Date Trans10 Transported Waste:	Not reported
Date TSDF Received Waste:	07/18/2006
Tranporter 1 Decal:	Not reported
Tranporter 2 Decal:	Not reported
Generator EPA Facility Name:	Not reported
Transporter-1 EPA Facility Name:	Not reported
Transporter-2 EPA Facility Name:	Not reported
Transporter-3 EPA Facility Name:	Not reported
Transporter-4 EPA Facility Name:	Not reported
Transporter-5 EPA Facility Name:	Not reported
TSDF EPA Facility Name:	Not reported
QTY Units:	Not reported
Transporter SEQ ID:	Not reported
Transporter-1 Date:	Not reported
Waste SEQ ID:	Not reported
Waste Type Code 2:	Not reported
Waste Type Code 3:	Not reported
Waste Type Code 4:	Not reported
Waste Type Code 5:	Not reported
Waste Type Code 6:	Not reported
Date Accepted:	Not reported
Manifest Discrepancy Type:	Not reported
Data Entry Number:	08230621
Reference Manifest Number:	Not reported
Was Load Rejected (Y/N):	No
Reason Load Was Rejected:	Not reported
Waste Code:	Not reported
Manifest Year:	Not reported
Quantity:	Not reported
Unit:	Not reported
Hand Code:	Not reported

Manifest Code:	NJA5336712
EPA ID:	MA6172883000
Date Shipped:	07/10/2006
TSDF EPA ID:	NJD002454544
Transporter EPA ID:	CTD021816889
Transporter 2 EPA ID:	NJD080631369
Transporter 3 EPA ID:	Not reported
Transporter 4 EPA ID:	Not reported
Transporter 5 EPA ID:	Not reported
Transporter 6 EPA ID:	Not reported
Transporter 7 EPA ID:	Not reported
Transporter 8 EPA ID:	Not reported
Transporter 10 EPA ID:	Not reported
Date Trans1 Transported Waste:	07/10/2006
Date Trans2 Transported Waste:	07/12/2006
Date Trans3 Transported Waste:	Not reported

TRADEBE TREATMENT AND RECYCLING NORTHEAST LLC (Continued) **1000398334**

Date Trans4 Transported Waste:	Not reported
Date Trans5 Transported Waste:	Not reported
Date Trans6 Transported Waste:	Not reported
Date Trans7 Transported Waste:	Not reported
Date Trans8 Transported Waste:	Not reported
Date Trans9 Transported Waste:	Not reported
Date Trans10 Transported Waste:	Not reported
Date TSDF Received Waste:	07/18/2006
Tranporter 1 Decal:	Not reported
Tranporter 2 Decal:	Not reported
Generator EPA Facility Name:	Not reported
Transporter-1 EPA Facility Name:	Not reported
Transporter-2 EPA Facility Name:	Not reported
Transporter-3 EPA Facility Name:	Not reported
Transporter-4 EPA Facility Name:	Not reported
Transporter-5 EPA Facility Name:	Not reported
TSDF EPA Facility Name:	Not reported
QTY Units:	Not reported
Transporter SEQ ID:	Not reported
Transporter-1 Date:	Not reported
Waste SEQ ID:	Not reported
Waste Type Code 2:	Not reported
Waste Type Code 3:	Not reported
Waste Type Code 4:	Not reported
Waste Type Code 5:	Not reported
Waste Type Code 6:	Not reported
Date Accepted:	Not reported
Manifest Discrepancy Type:	Not reported
Data Entry Number:	08230621
Reference Manifest Number:	Not reported
Was Load Rejected (Y/N):	No
Reason Load Was Rejected:	Not reported
Waste Code:	Not reported
Manifest Year:	Not reported
Quantity:	Not reported
Unit:	Not reported
Hand Code:	Not reported

Manifest Code:	NJA5336711
EPA ID:	MA6172883000
Date Shipped:	07/10/2006
TSDF EPA ID:	NJD980536593
Transporter EPA ID:	CTD021816889
Transporter 2 EPA ID:	NJD080631369
Transporter 3 EPA ID:	Not reported
Transporter 4 EPA ID:	Not reported
Transporter 5 EPA ID:	Not reported
Transporter 6 EPA ID:	Not reported
Transporter 7 EPA ID:	Not reported
Transporter 8 EPA ID:	Not reported
Transporter 10 EPA ID:	Not reported
Date Trans1 Transported Waste:	07/10/2006
Date Trans2 Transported Waste:	07/12/2006
Date Trans3 Transported Waste:	Not reported
Date Trans4 Transported Waste:	Not reported

TRADEBE TREATMENT AND RECYCLING NORTHEAST LLC (Continued) **1000398334**

Date Trans5 Transported Waste:	Not reported
Date Trans6 Transported Waste:	Not reported
Date Trans7 Transported Waste:	Not reported
Date Trans8 Transported Waste:	Not reported
Date Trans9 Transported Waste:	Not reported
Date Trans10 Transported Waste:	Not reported
Date TSDF Received Waste:	07/21/2006
Tranporter 1 Decal:	Not reported
Tranporter 2 Decal:	Not reported
Generator EPA Facility Name:	Not reported
Transporter-1 EPA Facility Name:	Not reported
Transporter-2 EPA Facility Name:	Not reported
Transporter-3 EPA Facility Name:	Not reported
Transporter-4 EPA Facility Name:	Not reported
Transporter-5 EPA Facility Name:	Not reported
TSDF EPA Facility Name:	Not reported
QTY Units:	Not reported
Transporter SEQ ID:	Not reported
Transporter-1 Date:	Not reported
Waste SEQ ID:	Not reported
Waste Type Code 2:	Not reported
Waste Type Code 3:	Not reported
Waste Type Code 4:	Not reported
Waste Type Code 5:	Not reported
Waste Type Code 6:	Not reported
Date Accepted:	Not reported
Manifest Discrepancy Type:	Not reported
Data Entry Number:	09050621
Reference Manifest Number:	Not reported
Was Load Rejected (Y/N):	No
Reason Load Was Rejected:	Not reported
Waste Code:	Not reported
Manifest Year:	Not reported
Quantity:	Not reported
Unit:	Not reported
Hand Code:	Not reported

Manifest Code:	000241473VES
EPA ID:	NHD510182256
Date Shipped:	07/25/2008
TSDF EPA ID:	NJD980536593
Transporter EPA ID:	CTD021816889
Transporter 2 EPA ID:	NJD080631369
Transporter 3 EPA ID:	NJD080631369
Transporter 4 EPA ID:	Not reported
Transporter 5 EPA ID:	Not reported
Transporter 6 EPA ID:	Not reported
Transporter 7 EPA ID:	Not reported
Transporter 8 EPA ID:	Not reported
Transporter 10 EPA ID:	Not reported
Date Trans1 Transported Waste:	07/25/2008
Date Trans2 Transported Waste:	07/30/2008
Date Trans3 Transported Waste:	08/08/2008
Date Trans4 Transported Waste:	Not reported
Date Trans5 Transported Waste:	Not reported

TRADEBE TREATMENT AND RECYCLING NORTHEAST LLC (Continued) **1000398334**

Date Trans6 Transported Waste:	Not reported
Date Trans7 Transported Waste:	Not reported
Date Trans8 Transported Waste:	Not reported
Date Trans9 Transported Waste:	Not reported
Date Trans10 Transported Waste:	Not reported
Date TSDF Received Waste:	08/08/2008
Tranporter 1 Decal:	Not reported
Tranporter 2 Decal:	Not reported
Generator EPA Facility Name:	Not reported
Transporter-1 EPA Facility Name:	Not reported
Transporter-2 EPA Facility Name:	Not reported
Transporter-3 EPA Facility Name:	Not reported
Transporter-4 EPA Facility Name:	Not reported
Transporter-5 EPA Facility Name:	Not reported
TSDF EPA Facility Name:	Not reported
QTY Units:	Not reported
Transporter SEQ ID:	Not reported
Transporter-1 Date:	Not reported
Waste SEQ ID:	Not reported
Waste Type Code 2:	Not reported
Waste Type Code 3:	Not reported
Waste Type Code 4:	Not reported
Waste Type Code 5:	Not reported
Waste Type Code 6:	Not reported
Date Accepted:	Not reported
Manifest Discrepancy Type:	Not reported
Data Entry Number:	Not reported
Reference Manifest Number:	Not reported
Was Load Rejected (Y/N):	No
Reason Load Was Rejected:	Not reported
Waste Code:	D002
Manifest Year:	2008 New Jersey Manifest Data
Quantity:	10
Unit:	P
Hand Code:	H141
Waste Code:	D003
Manifest Year:	2008 New Jersey Manifest Data
Quantity:	10
Unit:	P
Hand Code:	H141
Waste Code:	D001
Manifest Year:	2008 New Jersey Manifest Data
Quantity:	40
Unit:	P
Hand Code:	H141
Waste Code:	P075
Manifest Year:	2008 New Jersey Manifest Data
Quantity:	40
Unit:	P
Hand Code:	H141
Waste Code:	F003
Manifest Year:	2008 New Jersey Manifest Data
Quantity:	150

TRADEBE TREATMENT AND RECYCLING NORTHEAST LLC (Continued) **1000398334**

Unit:	P
Hand Code:	H141
Waste Code:	D003
Manifest Year:	2008 New Jersey Manifest Data
Quantity:	5
Unit:	P
Hand Code:	H141
Waste Code:	D009
Manifest Year:	2008 New Jersey Manifest Data
Quantity:	40
Unit:	P
Hand Code:	H141
Waste Code:	P022
Manifest Year:	2008 New Jersey Manifest Data
Quantity:	5
Unit:	P
Hand Code:	H141

Manifest Code:	000395623VES
EPA ID:	CT5000501254
Date Shipped:	12/17/2010
TSDF EPA ID:	NJD980536593
Transporter EPA ID:	CTD021816889
Transporter 2 EPA ID:	NJD054126164
Transporter 3 EPA ID:	Not reported
Transporter 4 EPA ID:	Not reported
Transporter 5 EPA ID:	Not reported
Transporter 6 EPA ID:	Not reported
Transporter 7 EPA ID:	Not reported
Transporter 8 EPA ID:	Not reported
Transporter 10 EPA ID:	Not reported
Date Trans1 Transported Waste:	12/17/2010
Date Trans2 Transported Waste:	01/14/2011
Date Trans3 Transported Waste:	Not reported
Date Trans4 Transported Waste:	Not reported
Date Trans5 Transported Waste:	Not reported
Date Trans6 Transported Waste:	Not reported
Date Trans7 Transported Waste:	Not reported
Date Trans8 Transported Waste:	Not reported
Date Trans9 Transported Waste:	Not reported
Date Trans10 Transported Waste:	Not reported
Date TSDF Received Waste:	01/14/2011
Tranporter 1 Decal:	Not reported
Tranporter 2 Decal:	Not reported
Generator EPA Facility Name:	Not reported
Transporter-1 EPA Facility Name:	Not reported
Transporter-2 EPA Facility Name:	Not reported
Transporter-3 EPA Facility Name:	Not reported
Transporter-4 EPA Facility Name:	Not reported
Transporter-5 EPA Facility Name:	Not reported
TSDF EPA Facility Name:	Not reported
QTY Units:	Not reported

TRADEBE TREATMENT AND RECYCLING NORTHEAST LLC (Continued) **1000398334**

Transporter SEQ ID:	Not reported
Transporter-1 Date:	Not reported
Waste SEQ ID:	Not reported
Waste Type Code 2:	Not reported
Waste Type Code 3:	Not reported
Waste Type Code 4:	Not reported
Waste Type Code 5:	Not reported
Waste Type Code 6:	Not reported
Date Accepted:	Not reported
Manifest Discrepancy Type:	Not reported
Data Entry Number:	Not reported
Reference Manifest Number:	Not reported
Was Load Rejected (Y/N):	No
Reason Load Was Rejected:	Not reported
Waste Code:	D008
Manifest Year:	2010 New Jersey Manifest Data
Quantity:	181
Unit:	K
Hand Code:	H141

Manifest Code:	000242142VES
EPA ID:	MED071742225
Date Shipped:	12/02/2008
TSDF EPA ID:	NJD980536593
Transporter EPA ID:	CTD021816889
Transporter 2 EPA ID:	NJD080631369
Transporter 3 EPA ID:	NJD054126164
Transporter 4 EPA ID:	Not reported
Transporter 5 EPA ID:	Not reported
Transporter 6 EPA ID:	Not reported
Transporter 7 EPA ID:	Not reported
Transporter 8 EPA ID:	Not reported
Transporter 10 EPA ID:	Not reported
Date Trans1 Transported Waste:	12/02/2008
Date Trans2 Transported Waste:	12/08/2008
Date Trans3 Transported Waste:	12/12/2008
Date Trans4 Transported Waste:	Not reported
Date Trans5 Transported Waste:	Not reported
Date Trans6 Transported Waste:	Not reported
Date Trans7 Transported Waste:	Not reported
Date Trans8 Transported Waste:	Not reported
Date Trans9 Transported Waste:	Not reported
Date Trans10 Transported Waste:	Not reported
Date TSDF Received Waste:	12/12/2008
Tranporter 1 Decal:	Not reported
Tranporter 2 Decal:	Not reported
Generator EPA Facility Name:	Not reported
Transporter-1 EPA Facility Name:	Not reported
Transporter-2 EPA Facility Name:	Not reported
Transporter-3 EPA Facility Name:	Not reported
Transporter-4 EPA Facility Name:	Not reported
Transporter-5 EPA Facility Name:	Not reported
TSDF EPA Facility Name:	Not reported
QTY Units:	Not reported
Transporter SEQ ID:	Not reported

TRADEBE TREATMENT AND RECYCLING NORTHEAST LLC (Continued) **1000398334**

Transporter-1 Date:	Not reported
Waste SEQ ID:	Not reported
Waste Type Code 2:	Not reported
Waste Type Code 3:	Not reported
Waste Type Code 4:	Not reported
Waste Type Code 5:	Not reported
Waste Type Code 6:	Not reported
Date Accepted:	Not reported
Manifest Discrepancy Type:	Not reported
Data Entry Number:	Not reported
Reference Manifest Number:	Not reported
Was Load Rejected (Y/N):	No
Reason Load Was Rejected:	Not reported
Waste Code:	D002
Manifest Year:	2008 New Jersey Manifest Data
Quantity:	66
Unit:	P
Hand Code:	H141

Manifest Code:	000182897VES
EPA ID:	NYD981491160
Date Shipped:	08/11/2008
TSDF EPA ID:	NJD980536593
Transporter EPA ID:	CTD021816889
Transporter 2 EPA ID:	NJD054126164
Transporter 3 EPA ID:	Not reported
Transporter 4 EPA ID:	Not reported
Transporter 5 EPA ID:	Not reported
Transporter 6 EPA ID:	Not reported
Transporter 7 EPA ID:	Not reported
Transporter 8 EPA ID:	Not reported
Transporter 10 EPA ID:	Not reported
Date Trans1 Transported Waste:	08/11/2008
Date Trans2 Transported Waste:	08/26/2008
Date Trans3 Transported Waste:	Not reported
Date Trans4 Transported Waste:	Not reported
Date Trans5 Transported Waste:	Not reported
Date Trans6 Transported Waste:	Not reported
Date Trans7 Transported Waste:	Not reported
Date Trans8 Transported Waste:	Not reported
Date Trans9 Transported Waste:	Not reported
Date Trans10 Transported Waste:	Not reported
Date TSDF Received Waste:	08/27/2008
Tranporter 1 Decal:	Not reported
Tranporter 2 Decal:	Not reported
Generator EPA Facility Name:	Not reported
Transporter-1 EPA Facility Name:	Not reported
Transporter-2 EPA Facility Name:	Not reported
Transporter-3 EPA Facility Name:	Not reported
Transporter-4 EPA Facility Name:	Not reported
Transporter-5 EPA Facility Name:	Not reported
TSDF EPA Facility Name:	Not reported
QTY Units:	Not reported
Transporter SEQ ID:	Not reported
Transporter-1 Date:	Not reported

TRADEBE TREATMENT AND RECYCLING NORTHEAST LLC (Continued) **1000398334**

Waste SEQ ID:	Not reported
Waste Type Code 2:	Not reported
Waste Type Code 3:	Not reported
Waste Type Code 4:	Not reported
Waste Type Code 5:	Not reported
Waste Type Code 6:	Not reported
Date Accepted:	Not reported
Manifest Discrepancy Type:	Not reported
Data Entry Number:	Not reported
Reference Manifest Number:	Not reported
Was Load Rejected (Y/N):	No
Reason Load Was Rejected:	Not reported
Waste Code:	D001
Manifest Year:	2008 New Jersey Manifest Data
Quantity:	10
Unit:	P
Hand Code:	H141

Manifest Code:	000069632VES
EPA ID:	NHD980912927
Date Shipped:	08/27/2007
TSDF EPA ID:	NJD980536593
Transporter EPA ID:	CTD021816889
Transporter 2 EPA ID:	NJD080631369
Transporter 3 EPA ID:	Not reported
Transporter 4 EPA ID:	Not reported
Transporter 5 EPA ID:	Not reported
Transporter 6 EPA ID:	Not reported
Transporter 7 EPA ID:	Not reported
Transporter 8 EPA ID:	Not reported
Transporter 10 EPA ID:	Not reported
Date Trans1 Transported Waste:	08/27/2007
Date Trans2 Transported Waste:	09/05/2007
Date Trans3 Transported Waste:	Not reported
Date Trans4 Transported Waste:	Not reported
Date Trans5 Transported Waste:	Not reported
Date Trans6 Transported Waste:	Not reported
Date Trans7 Transported Waste:	Not reported
Date Trans8 Transported Waste:	Not reported
Date Trans9 Transported Waste:	Not reported
Date Trans10 Transported Waste:	Not reported
Date TSDF Received Waste:	09/14/2007
Tranporter 1 Decal:	Not reported
Tranporter 2 Decal:	Not reported
Generator EPA Facility Name:	Not reported
Transporter-1 EPA Facility Name:	Not reported
Transporter-2 EPA Facility Name:	Not reported
Transporter-3 EPA Facility Name:	Not reported
Transporter-4 EPA Facility Name:	Not reported
Transporter-5 EPA Facility Name:	Not reported
TSDF EPA Facility Name:	Not reported
QTY Units:	Not reported
Transporter SEQ ID:	Not reported
Transporter-1 Date:	Not reported
Waste SEQ ID:	Not reported

TRADEBE TREATMENT AND RECYCLING NORTHEAST LLC (Continued) **1000398334**

Waste Type Code 2:	Not reported
Waste Type Code 3:	Not reported
Waste Type Code 4:	Not reported
Waste Type Code 5:	Not reported
Waste Type Code 6:	Not reported
Date Accepted:	Not reported
Manifest Discrepancy Type:	Not reported
Data Entry Number:	Not reported
Reference Manifest Number:	Not reported
Was Load Rejected (Y/N):	No
Reason Load Was Rejected:	Not reported
Waste Code:	Not reported
Manifest Year:	Not reported
Quantity:	Not reported
Unit:	Not reported
Hand Code:	Not reported

RI MANIFEST:

GEN Cert Date:	8/31/2007
Transporter Receipt Date:	8/31/2007
Number Of Containers:	Not reported
Container Type:	D009
Waste Code1:	Not reported
Waste Code2:	Not reported
Waste Code3:	Not reported
Comment:	Not reported
Fee Exempt Code:	Not reported
TSDF Name:	Northland Environmental Inc.
TSDF ID:	rid040098352
TSDF Date:	8/31/2007
Transporter 2 Name:	Not reported
Transporter 2 ID:	Not reported
Manifest Docket Number:	002908600JJK
Waste Description:	MERCURY SPILL DEBRIS <260PPM
Quantity:	5
WT/Vol Units:	P
Item Number:	48901535
Transporter Name:	ENVIRONMENTAL SERVIC
Transporter EPA ID:	CTD018811802
GEN Cert Date:	8/31/2007
Transporter Recpt Date:	8/31/2007
Transporter 2 Recpt Date:	Not reported
TSDF Recpt Date:	8/31/2007
EPA ID:	CTD021816889
Transporter 2 ID:	Not reported

WI MANIFEST:

Year:	12
EPA ID:	CTD021816889
FID:	Not reported
ACT Code:	290
ACT Status:	A
ACT Code 1:	290

TRADEBE TREATMENT AND RECYCLING NORTHEAST LLC (Continued) **1000398334**

ACT Name:	Hazardous Waste Transporter - Commercial
Contact First Name:	WILLIAM
Contact Last Name:	SHEA
Contact Title:	Not reported
Contact Address:	136 GRACEY AVE
Contact State:	CT
Contact City:	MERIDEN
Contact Zip:	06451
Contact Telephone:	2032386745
Contact Extention:	Not reported
Contact Email Address:	Not reported
Shipped:	-
Year:	Not reported
Manifest DOC ID:	Not reported
Copy Type:	Not reported
Gen EPA ID:	Not reported
Gen Date:	Not reported
TSD Date:	Not reported
TSD EPA ID:	Not reported
GEN Copy Revd Date:	Not reported
TSG Copy Revd Date:	Not reported

Transport:	-
Year:	Not reported
Manifest Doc ID:	Not reported
Transporter EPA ID:	Not reported
Transport Order Num:	Not reported
Transport Date:	Not reported

Waste:

Year:	Not reported
Manifest DOC ID:	Not reported
Waste Page No:	Not reported
Waste Line No:	Not reported
Waste Code:	Not reported
Waste Amount:	Not reported
Unit of Measure:	Not reported
Waste LBS:	Not reported

Year:	10
EPA ID:	CTD021816889
FID:	Not reported
ACT Code:	290
ACT Status:	A
ACT Code 1:	290
ACT Name:	Hazardous Waste Transporter - Commercial
Contact First Name:	WILLIAM
Contact Last Name:	SHEA
Contact Title:	Not reported
Contact Address:	136 GRACEY AVE
Contact State:	CT
Contact City:	MERIDEN
Contact Zip:	06451
Contact Telephone:	2032386745
Contact Extention:	Not reported
Contact Email Address:	Not reported

TRADEBE TREATMENT AND RECYCLING NORTHEAST LLC (Continued) **1000398334**

Shipped: -
Year: Not reported
Manifest DOC ID: Not reported
Copy Type: Not reported
Gen EPA ID: Not reported
Gen Date: Not reported
TSD Date: Not reported
TSD EPA ID: Not reported
GEN Copy Revd Date: Not reported
TSG Copy Revd Date: Not reported

Transport: -
Year: Not reported
Manifest Doc ID: Not reported
Transporter EPA ID: Not reported
Transport Order Num: Not reported
Transport Date: Not reported

Waste:
Year: Not reported
Manifest DOC ID: Not reported
Waste Page No: Not reported
Waste Line No: Not reported
Waste Code: Not reported
Waste Amount: Not reported
Unit of Measure: Not reported
Waste LBS: Not reported

Year: 08
EPA ID: CTD021816889
FID: Not reported
ACT Code: 290
ACT Status: A
ACT Code 1: 290
ACT Name: Hazardous Waste Transporter - Commercial
Contact First Name: WILLIAM
Contact Last Name: SHEA
Contact Title: Not reported
Contact Address: 136 GRACEY AVE
Contact State: CT
Contact City: MERIDEN
Contact Zip: 06451
Contact Telephone: 2032386745
Contact Extention: Not reported
Contact Email Address: Not reported
Shipped: -
Year: Not reported
Manifest DOC ID: Not reported
Copy Type: Not reported
Gen EPA ID: Not reported
Gen Date: Not reported
TSD Date: Not reported
TSD EPA ID: Not reported
GEN Copy Revd Date: Not reported
TSG Copy Revd Date: Not reported

TRADEBE TREATMENT AND RECYCLING NORTHEAST LLC (Continued) **1000398334**

Transport: -
Year: Not reported
Manifest Doc ID: Not reported
Transporter EPA ID: Not reported
Transport Order Num: Not reported
Transport Date: Not reported

Waste:
Year: Not reported
Manifest DOC ID: Not reported
Waste Page No: Not reported
Waste Line No: Not reported
Waste Code: Not reported
Waste Amount: Not reported
Unit of Measure: Not reported
Waste LBS: Not reported

Year: 07
EPA ID: CTD021816889
FID: 0
ACT Code: 290
ACT Status: A
ACT Code 1: 290
ACT Name: Hazardous Waste Transporter - Commercial
Contact First Name: WILLIAM
Contact Last Name: SHEA
Contact Title: Not reported
Contact Address: 136 GRACEY AVE
Contact State: CT
Contact City: MERIDEN
Contact Zip: 6451
Contact Telephone: 2032386745
Contact Extention: Not reported
Contact Email Address: Not reported
Shipped: -
Year: Not reported
Manifest DOC ID: Not reported
Copy Type: Not reported
Gen EPA ID: Not reported
Gen Date: Not reported
TSD Date: Not reported
TSD EPA ID: Not reported
GEN Copy Revd Date: Not reported
TSG Copy Revd Date: Not reported

Transport: -
Year: Not reported
Manifest Doc ID: Not reported
Transporter EPA ID: Not reported
Transport Order Num: Not reported
Transport Date: Not reported

Waste:
Year: Not reported
Manifest DOC ID: Not reported

TRADEBE TREATMENT AND RECYCLING NORTHEAST LLC (Continued) **1000398334**

Waste Page No:	Not reported
Waste Line No:	Not reported
Waste Code:	Not reported
Waste Amount:	Not reported
Unit of Measure:	Not reported
Waste LBS:	Not reported

Year:	06
EPA ID:	CTD021816889
FID:	0
ACT Code:	290
ACT Status:	A
ACT Code 1:	290
ACT Name:	Hazardous Waste Transporter - Commercial
Contact First Name:	WILLIAM
Contact Last Name:	SHEA
Contact Title:	Not reported
Contact Address:	136 GRACEY AVE
Contact State:	CT
Contact City:	MERIDEN
Contact Zip:	6451
Contact Telephone:	2032386745
Contact Extention:	Not reported
Contact Email Address:	Not reported
Shipped:	-
Year:	Not reported
Manifest DOC ID:	Not reported
Copy Type:	Not reported
Gen EPA ID:	Not reported
Gen Date:	Not reported
TSD Date:	Not reported
TSD EPA ID:	Not reported
GEN Copy Revd Date:	Not reported
TSG Copy Revd Date:	Not reported

Transport:	-
Year:	Not reported
Manifest Doc ID:	Not reported
Transporter EPA ID:	Not reported
Transport Order Num:	Not reported
Transport Date:	Not reported

Waste:

Year:	Not reported
Manifest DOC ID:	Not reported
Waste Page No:	Not reported
Waste Line No:	Not reported
Waste Code:	Not reported
Waste Amount:	Not reported
Unit of Measure:	Not reported
Waste LBS:	Not reported

SPILLS:

Year of Database:	2005

TRADEBE TREATMENT AND RECYCLING NORTHEAST LLC (Continued) **1000398334**

Case Number: 200502372
Who Took Spill: 204
Assigned To: 0
Report Date: 04/21/2005
Report Time: 07:15:00
Date Release: 04/21/2005
Time Responded: Not reported
Reported By: RICK BAKER
Phone: 203 2386745
Representing: UNTIED OIL RECOVERY
Terminated: YES
Recovd (Total): 0
Total (Water): 0
Facility Status: closed
Continuous Spill: False
Released Substance: WASTE OIL
Qty: 50 (Gallons)
Emergency Measure: CONTAINED & REMOVED AT WASTE DISPOSAL FACILITY.
Water Body: Not reported
Discharger: Not reported
Telephone: Not reported
Responsible Party: Not reported
RP Address 1: Not reported
RP City,St,Zip: CT
Historic: False
Waterbody: False
Time Stamp: 2005-06-01 11:29:17
Sr Inspector: therrien,adam
At Inspctor: **NO RESPONSE
User Stamp: Not reported
Comments: Not reported
Action: Cleaned
Other Action: Not reported
Agency ID: DEP Dispatch
Other Agency: Not reported
DEP Bureau: Not reported
DEP Agency: Not reported
Cause ID: Other
Other Cause: VALVE FAILURE
Media ID: Ground Surface
Other Media: Not reported
Class ID: Commercial
Other Class: Not reported
Release Type: petroleum
Other Release: Not reported

Year of Database: 2009
Case Number: 200901327
Who Took Spill: 206
Assigned To: 0
Report Date: 03/19/2009
Report Time: 06:55:17
Date Release: 03/19/2009
Time Responded: Not reported
Reported By: BRIAN DUDYAK
Phone: 203 5372509
Representing: SAFETY CLEAN

TRADEBE TREATMENT AND RECYCLING NORTHEAST LLC (Continued) **1000398334**

Terminated: YES
Recovd (Total): 0
Total (Water): 0
Facility Status: CLOSED
Continuous Spill: False
Released Substance: DIESEL FUEL
Qty: 10 (Gallons)
Emergency Measure: Not reported
Water Body: NA
Discharger: Not reported
Telephone: Not reported
Responsible Party: Not reported
RP Address 1: Not reported
RP City,St,Zip: CT
Historic: False
Waterbody: False
Time Stamp: 2009-03-19 18:44:32
Sr Inspector: Kinney, Clarence
At Inspctor: **NO RESPONSE
User Stamp: CGuzman
Comments: Not reported
Action: Other
Other Action: speedy-dry
Agency ID: DEP Dispatch
Other Agency: Not reported
DEP Bureau: Not reported
DEP Agency: Not reported
Cause ID: Other
Other Cause: GAS CAP WAS LEFT OFF
Media ID: Ground Surface
Other Media: Not reported
Class ID: Private
Other Class: Not reported
Release Type: petroleum
Other Release: Not reported
Waterbody: Other
Other Wtrbody: NA

AIRS:
OBS: 1100
Client No.: 1178
Town No.: 100
Prem No.: 205
Contact: GEORGE C CARABETTA J
Phone# Area Code: 2032377457
Mail Street: 136 GRACEY AVE
Mail Town: MERIDEN
Mail State: CT
Mail Zip: 6450
X Utm Grid: 684
Y Utm Grid: 4602.19999
Sic: 5172
Permit No: 23
Description: BLR CB 100-150
Date Permit Issued: 6/20/1995
Date Permit Expires: .
Carbon Monoxide Emissions (TPY): 0.29999999

TRADEBE TREATMENT AND RECYCLING NORTHEAST LLC (Continued) **1000398334**

Actual Pm10(TPY): 0.29999999
Actual So(TPY): 4.79999999
Actual Nox(TPY): 1.3
Actual Hc(TPY): 0

2020 COR ACTION:
EPA ID: CTD021816889
Region: 1
Action: Not reported

US FIN ASSUR:
EPA ID: CTD021816889
Provider: CITIZENS BANK TRUST
EPA region: 1
County: NEW HAVEN
Mechanism type: TRUST FUND (FULLY FUNDED)
Mechanism ID: Not reported
Cost estimate: 321863.25
Face value: 321971.13
Effective date: 2/29/2012

EPA ID: CTD021816889
Provider: CITIZENS BANK TRUST
EPA region: 1
County: NEW HAVEN
Mechanism type: TRUST FUND (FULLY FUNDED)
Mechanism ID: Not reported
Cost estimate: 315521.59000000003
Face value: 315610.41999999998
Effective date: 1/19/2007

AIRS (AFS):

Airs Minor Details:
EPA plant ID: 110000316248
Plant name: UNITED OIL RECOVERY, INC
Plant address: 136 GRACEY AVE
MERIDEN, CT 06451
County: NEW HAVEN
Region code: 01
Dunn & Bradst #: Not reported
Air quality cntrl region: 042
Sic code: 5172
Sic code desc: PETROLEUM PRODUCTS, NEC
North Am. industrial classf: 562211
NAIC code description: Hazardous Waste Treatment and Disposal
Default compliance status: IN COMPLIANCE - INSPECTION
Default classification: POTENTIAL UNCONTROLLED EMISSIONS < 100 TONS/YEAR
Govt facility: ALL OTHER FACILITIES NOT OWNED OR OPERATED BY A FEDERAL, STATE, OR LOCAL GOVERNMENT
Current HPV: Not reported

Compliance and Enforcement Major Issues:
Air program: SIP SOURCE

TRADEBE TREATMENT AND RECYCLING NORTHEAST LLC (Continued) **1000398334**

National action type: Not reported
Date achieved: 00000
Penalty amount: Not reported

Air program: SIP SOURCE
National action type: Not reported
Date achieved: 00000
Penalty amount: Not reported

Air program: SIP SOURCE
National action type: Not reported
Date achieved: 00000
Penalty amount: Not reported

Air program: SIP SOURCE
National action type: Not reported
Date achieved: 00000
Penalty amount: Not reported

Air program: SIP SOURCE
National action type: Not reported
Date achieved: 00000
Penalty amount: Not reported

Air program: Not reported
National action type: Not reported
Date achieved: Not reported
Penalty amount: Not reported

Historical Compliance Minor Sources:
State compliance status: IN COMPLIANCE - INSPECTION
Hist compliance date: 1001
Air prog code hist file: SIP SOURCE

State compliance status: IN COMPLIANCE - INSPECTION
Hist compliance date: 1002
Air prog code hist file: SIP SOURCE

State compliance status: IN COMPLIANCE - INSPECTION
Hist compliance date: 1003
Air prog code hist file: SIP SOURCE

State compliance status: IN COMPLIANCE - INSPECTION
Hist compliance date: 1004
Air prog code hist file: SIP SOURCE

State compliance status: IN COMPLIANCE - INSPECTION
Hist compliance date: 1101
Air prog code hist file: SIP SOURCE

State compliance status: IN COMPLIANCE - INSPECTION
Hist compliance date: 1102
Air prog code hist file: SIP SOURCE

State compliance status: IN COMPLIANCE - INSPECTION
Hist compliance date: 1103
Air prog code hist file: SIP SOURCE

TRADEBE TREATMENT AND RECYCLING NORTHEAST LLC (Continued) **1000398334**

State compliance status: IN COMPLIANCE - INSPECTION
Hist compliance date: 1104
Air prog code hist file: SIP SOURCE

State compliance status: IN COMPLIANCE - INSPECTION
Hist compliance date: 1201
Air prog code hist file: SIP SOURCE

State compliance status: IN COMPLIANCE - INSPECTION
Hist compliance date: 1202
Air prog code hist file: SIP SOURCE

State compliance status: IN COMPLIANCE - INSPECTION
Hist compliance date: 1203
Air prog code hist file: SIP SOURCE

State compliance status: IN COMPLIANCE - INSPECTION
Hist compliance date: 1204
Air prog code hist file: SIP SOURCE

State compliance status: IN COMPLIANCE - CERTIFICATION
Hist compliance date: 1001
Air prog code hist file: MACT (SECTION 63 NESHAPS)

State compliance status: IN COMPLIANCE - CERTIFICATION
Hist compliance date: 1002
Air prog code hist file: MACT (SECTION 63 NESHAPS)

State compliance status: IN COMPLIANCE - CERTIFICATION
Hist compliance date: 1003
Air prog code hist file: MACT (SECTION 63 NESHAPS)

State compliance status: IN COMPLIANCE - CERTIFICATION
Hist compliance date: 1004
Air prog code hist file: MACT (SECTION 63 NESHAPS)

State compliance status: IN COMPLIANCE - CERTIFICATION
Hist compliance date: 1101
Air prog code hist file: MACT (SECTION 63 NESHAPS)

State compliance status: IN COMPLIANCE - CERTIFICATION
Hist compliance date: 1102
Air prog code hist file: MACT (SECTION 63 NESHAPS)

State compliance status: IN COMPLIANCE - CERTIFICATION
Hist compliance date: 1103
Air prog code hist file: MACT (SECTION 63 NESHAPS)

State compliance status: IN COMPLIANCE - CERTIFICATION
Hist compliance date: 1104
Air prog code hist file: MACT (SECTION 63 NESHAPS)

State compliance status: IN COMPLIANCE - CERTIFICATION
Hist compliance date: 1201
Air prog code hist file: MACT (SECTION 63 NESHAPS)

State compliance status: IN COMPLIANCE - CERTIFICATION

TRADEBE TREATMENT AND RECYCLING NORTHEAST LLC (Continued) **1000398334**

Hist compliance date: 1202
Air prog code hist file: MACT (SECTION 63 NESHAPS)

State compliance status: IN COMPLIANCE - CERTIFICATION
Hist compliance date: 1203
Air prog code hist file: MACT (SECTION 63 NESHAPS)

State compliance status: IN COMPLIANCE - CERTIFICATION
Hist compliance date: 1204
Air prog code hist file: MACT (SECTION 63 NESHAPS)

Compliance & Violation Data by Minor Sources:
Air program code: SIP SOURCE
Plant air program pollutant: Not reported
Default pollutant classification: POTENTIAL UNCONTROLLED EMISSIONS < 100 TONS/YEAR
Def. poll. compliance status: IN COMPLIANCE - INSPECTION
Def. attainment/non attnmnt: Not reported
Repeat violator date: Not reported
Turnover compliance: Not reported

Air program code: SIP SOURCE
Plant air program pollutant: VOLATILE ORGANIC COMPOUNDS
Default pollutant classification: POTENTIAL UNCONTROLLED EMISSIONS < 100 TONS/YEAR
Def. poll. compliance status: IN COMPLIANCE - INSPECTION
Def. attainment/non attnmnt: Not reported
Repeat violator date: Not reported
Turnover compliance: Not reported

Air program code: MACT (SECTION 63 NESHAPS)
Plant air program pollutant: Not reported
Default pollutant classification: CLASS IS UNKNOWN
Def. poll. compliance status: IN COMPLIANCE - CERTIFICATION
Def. attainment/non attnmnt: ATTAINMENT AREA FOR GIVEN POLLUTANT
Repeat violator date: Not reported
Turnover compliance: Not reported

CT Financial Assurance 1:
Region: 1
I.D. NUMBER: CTD021816889
Owner Name: United Industrial Services, Inc.
Closure Costs: 305990
Post Closure Costs: 0
Correction Action Costs: 0
Corporate Guarantee: Not reported
Financial Test: Not reported
Certificate of Insurance: Not reported
Letter of Credit: Not reported
Trust Fund: Yes
Surety Bond: Not reported
Other: Not reported

Region: 1
I.D. NUMBER: CTD021816889
Owner Name: United Oil Recovery, Inc.
Closure Costs: 318361
Post Closure Costs: 0

TRADEBE TREATMENT AND RECYCLING NORTHEAST LLC (Continued) **1000398334**

Correction Action Costs:	0
Corporate Guarantee:	Not reported
Financial Test:	Not reported
Certificate of Insurance:	Not reported
Letter of Credit:	Not reported
Trust Fund:	Yes
Surety Bond:	Not reported
Other:	Not reported

Count: 20 records.

ORPHAN SUMMARY

City	EDR ID	Site Name	Site Address	Zip	Database(s)
MERIDEN	U003518489	MERIDEN MAINT. GARAGE (BLDG 81-126	ROUTE 15 W. C. PARKWAY		CT UST
MERIDEN	S113478573	CT STATE OF DOT	RTE 15 OVER I 91	06450	CT MANIFEST
MERIDEN	S109740477	STATE OF CT DOT	RTE 15	06450	CT MANIFEST
MERIDEN	S104254237	DUMP #9	ROUTE 66		CT SDADB
MERIDEN	S108963770	MERIDEN HUB	1 & 77 STATE STREET & 30 & 50		CT VCP
MERIDEN	1012113569	MERIDEN HUB	1 & 77 STATE STREET/30 & 50 EA	06450	US BROWNFIELDS, FINDS
MERIDEN	S109738173	KERI CORP	RTE 91 NORTHBOUND		CT MANIFEST
MERIDEN	S109752322	TARGET	3474 CHAIMBERLAIN HWY	06451	CT MANIFEST
MERIDEN	S109752491	CITGO PETROLEUM	CHAMBERLAIN HWY	06451	CT MANIFEST
MERIDEN	1000247984	MERIDEN FOUNDRY CO THE	CHAMBERLAIN HWY	06450	RCRA NonGen / NLR, FINDS
MERIDEN	S109164615	AT&T MERIDEN WC (#7807)	1441 NORTH COLONY RAOD	06450	CT LUST
MERIDEN	S105457873	CABIN RESTAURANT / ANTHONY PAGUNI	COLONY STREET, BROOKS STREET	06450	CT LUST, CT CPCS
MERIDEN	S104254230	DUMP #11	NORTH COLONY STREET		CT SDADB
MERIDEN	S106508107	INTERSECTION OF W. MAIN & CENTENNI	INTERSECTION OF W. MAIN & CENT	06450	CT LUST, CT CPCS
MERIDEN	S104236791	WAYNE GRANT	100 MYREN ST	06450	CT LUST, CT SPILLS, CT CPCS
MERIDEN	S109374810	NAPIER COMPANY	NAPIER PARK	06450	NY MANIFEST
MERIDEN	1008187631	PRATT ASSOCIATES	PRATT ST.	06450	HIST FTTS
MERIDEN	S106508082	CITY OF MERIDEN, BOB MERCALDI	SILVER LAKE PUMP STATION, SILV	06450	CT LUST, CT CPCS
MERIDEN	1009220095	MERIDEN MANUFACTURING	230 STATE STREET EXTENTION	06450	NY MANIFEST
NEW HAVEN COUNTY	M300003935	SWEENEY EXCAVATION, INC.	CEDAR RAPIDS 1		US MINES

GOVERNMENT RECORDS SEARCHED / DATA CURRENCY TRACKING

To maintain currency of the following federal and state databases, EDR contacts the appropriate governmental agency on a monthly or quarterly basis, as required.

Number of Days to Update: Provides confirmation that EDR is reporting records that have been updated within 90 days from the date the government agency made the information available to the public.

STANDARD ENVIRONMENTAL RECORDS

Federal NPL site list

NPL: National Priority List

National Priorities List (Superfund). The NPL is a subset of CERCLIS and identifies over 1,200 sites for priority cleanup under the Superfund Program. NPL sites may encompass relatively large areas. As such, EDR provides polygon coverage for over 1,000 NPL site boundaries produced by EPA's Environmental Photographic Interpretation Center (EPIC) and regional EPA offices.

Date of Government Version: 04/26/2013
Date Data Arrived at EDR: 05/09/2013
Date Made Active in Reports: 07/10/2013
Number of Days to Update: 62

Source: EPA
Telephone: N/A
Last EDR Contact: 10/11/2013
Next Scheduled EDR Contact: 01/20/2014
Data Release Frequency: Quarterly

NPL Site Boundaries

Sources:

EPA's Environmental Photographic Interpretation Center (EPIC)
Telephone: 202-564-7333

EPA Region 1
Telephone 617-918-1143

EPA Region 6
Telephone: 214-655-6659

EPA Region 3
Telephone 215-814-5418

EPA Region 7
Telephone: 913-551-7247

EPA Region 4
Telephone 404-562-8033

EPA Region 8
Telephone: 303-312-6774

EPA Region 5
Telephone 312-886-6686

EPA Region 9
Telephone: 415-947-4246

EPA Region 10
Telephone 206-553-8665

Proposed NPL: Proposed National Priority List Sites

A site that has been proposed for listing on the National Priorities List through the issuance of a proposed rule in the Federal Register. EPA then accepts public comments on the site, responds to the comments, and places on the NPL those sites that continue to meet the requirements for listing.

Date of Government Version: 04/26/2013
Date Data Arrived at EDR: 05/09/2013
Date Made Active in Reports: 07/10/2013
Number of Days to Update: 62

Source: EPA
Telephone: N/A
Last EDR Contact: 10/11/2013
Next Scheduled EDR Contact: 01/20/2014
Data Release Frequency: Quarterly

NPL LIENS: Federal Superfund Liens

Federal Superfund Liens. Under the authority granted the USEPA by CERCLA of 1980, the USEPA has the authority to file liens against real property in order to recover remedial action expenditures or when the property owner received notification of potential liability. USEPA compiles a listing of filed notices of Superfund Liens.

Date of Government Version: 10/15/1991
Date Data Arrived at EDR: 02/02/1994
Date Made Active in Reports: 03/30/1994
Number of Days to Update: 56

Source: EPA
Telephone: 202-564-4267
Last EDR Contact: 08/15/2011
Next Scheduled EDR Contact: 11/28/2011
Data Release Frequency: No Update Planned

Federal Delisted NPL site list

DELISTED NPL: National Priority List Deletions

The National Oil and Hazardous Substances Pollution Contingency Plan (NCP) establishes the criteria that the EPA uses to delete sites from the NPL. In accordance with 40 CFR 300.425.(e), sites may be deleted from the NPL where no further response is appropriate.

Date of Government Version: 04/26/2013	Source: EPA
Date Data Arrived at EDR: 05/09/2013	Telephone: N/A
Date Made Active in Reports: 07/10/2013	Last EDR Contact: 10/11/2013
Number of Days to Update: 62	Next Scheduled EDR Contact: 01/20/2014
	Data Release Frequency: Quarterly

Federal CERCLIS list

CERCLIS: Comprehensive Environmental Response, Compensation, and Liability Information System

CERCLIS contains data on potentially hazardous waste sites that have been reported to the USEPA by states, municipalities, private companies and private persons, pursuant to Section 103 of the Comprehensive Environmental Response, Compensation, and Liability Act (CERCLA). CERCLIS contains sites which are either proposed to or on the National Priorities List (NPL) and sites which are in the screening and assessment phase for possible inclusion on the NPL.

Date of Government Version: 04/26/2013	Source: EPA
Date Data Arrived at EDR: 05/29/2013	Telephone: 703-412-9810
Date Made Active in Reports: 08/09/2013	Last EDR Contact: 10/18/2013
Number of Days to Update: 72	Next Scheduled EDR Contact: 12/09/2013
	Data Release Frequency: Quarterly

FEDERAL FACILITY: Federal Facility Site Information listing

A listing of National Priority List (NPL) and Base Realignment and Closure (BRAC) sites found in the Comprehensive Environmental Response, Compensation and Liability Information System (CERCLIS) Database where EPA Federal Facilities Restoration and Reuse Office is involved in cleanup activities.

Date of Government Version: 07/31/2012	Source: Environmental Protection Agency
Date Data Arrived at EDR: 10/09/2012	Telephone: 703-603-8704
Date Made Active in Reports: 12/20/2012	Last EDR Contact: 10/11/2013
Number of Days to Update: 72	Next Scheduled EDR Contact: 01/20/2014
	Data Release Frequency: Varies

Federal CERCLIS NFRAP site List

CERCLIS-NFRAP: CERCLIS No Further Remedial Action Planned

Archived sites are sites that have been removed and archived from the inventory of CERCLIS sites. Archived status indicates that, to the best of EPA's knowledge, assessment at a site has been completed and that EPA has determined no further steps will be taken to list this site on the National Priorities List (NPL), unless information indicates this decision was not appropriate or other considerations require a recommendation for listing at a later time. This decision does not necessarily mean that there is no hazard associated with a given site; it only means that, based upon available information, the location is not judged to be a potential NPL site.

Date of Government Version: 04/26/2013	Source: EPA
Date Data Arrived at EDR: 05/29/2013	Telephone: 703-412-9810
Date Made Active in Reports: 08/09/2013	Last EDR Contact: 10/18/2013
Number of Days to Update: 72	Next Scheduled EDR Contact: 12/09/2013
	Data Release Frequency: Quarterly

Federal RCRA CORRACTS facilities list

CORRACTS: Corrective Action Report

CORRACTS identifies hazardous waste handlers with RCRA corrective action activity.

Date of Government Version: 07/11/2013
Date Data Arrived at EDR: 08/08/2013
Date Made Active in Reports: 09/13/2013
Number of Days to Update: 36

Source: EPA
Telephone: 800-424-9346
Last EDR Contact: 10/02/2013
Next Scheduled EDR Contact: 01/13/2014
Data Release Frequency: Quarterly

Federal RCRA non-CORRACTS TSD facilities list

RCRA-TSDF: RCRA - Treatment, Storage and Disposal

RCRAInfo is EPA's comprehensive information system, providing access to data supporting the Resource Conservation and Recovery Act (RCRA) of 1976 and the Hazardous and Solid Waste Amendments (HSWA) of 1984. The database includes selective information on sites which generate, transport, store, treat and/or dispose of hazardous waste as defined by the Resource Conservation and Recovery Act (RCRA). Transporters are individuals or entities that move hazardous waste from the generator offsite to a facility that can recycle, treat, store, or dispose of the waste. TSDFs treat, store, or dispose of the waste.

Date of Government Version: 07/11/2013
Date Data Arrived at EDR: 08/08/2013
Date Made Active in Reports: 09/13/2013
Number of Days to Update: 36

Source: Environmental Protection Agency
Telephone: (888) 372-7341
Last EDR Contact: 10/02/2013
Next Scheduled EDR Contact: 01/13/2014
Data Release Frequency: Quarterly

Federal RCRA generators list

RCRA-LQG: RCRA - Large Quantity Generators

RCRAInfo is EPA's comprehensive information system, providing access to data supporting the Resource Conservation and Recovery Act (RCRA) of 1976 and the Hazardous and Solid Waste Amendments (HSWA) of 1984. The database includes selective information on sites which generate, transport, store, treat and/or dispose of hazardous waste as defined by the Resource Conservation and Recovery Act (RCRA). Large quantity generators (LQGs) generate over 1,000 kilograms (kg) of hazardous waste, or over 1 kg of acutely hazardous waste per month.

Date of Government Version: 07/11/2013
Date Data Arrived at EDR: 08/08/2013
Date Made Active in Reports: 09/13/2013
Number of Days to Update: 36

Source: Environmental Protection Agency
Telephone: (888) 372-7341
Last EDR Contact: 10/02/2013
Next Scheduled EDR Contact: 01/13/2014
Data Release Frequency: Quarterly

RCRA-SQG: RCRA - Small Quantity Generators

RCRAInfo is EPA's comprehensive information system, providing access to data supporting the Resource Conservation and Recovery Act (RCRA) of 1976 and the Hazardous and Solid Waste Amendments (HSWA) of 1984. The database includes selective information on sites which generate, transport, store, treat and/or dispose of hazardous waste as defined by the Resource Conservation and Recovery Act (RCRA). Small quantity generators (SQGs) generate between 100 kg and 1,000 kg of hazardous waste per month.

Date of Government Version: 07/11/2013
Date Data Arrived at EDR: 08/08/2013
Date Made Active in Reports: 09/13/2013
Number of Days to Update: 36

Source: Environmental Protection Agency
Telephone: (888) 372-7341
Last EDR Contact: 10/02/2013
Next Scheduled EDR Contact: 01/13/2014
Data Release Frequency: Quarterly

RCRA-CESQG: RCRA - Conditionally Exempt Small Quantity Generators

RCRAInfo is EPA's comprehensive information system, providing access to data supporting the Resource Conservation and Recovery Act (RCRA) of 1976 and the Hazardous and Solid Waste Amendments (HSWA) of 1984. The database includes selective information on sites which generate, transport, store, treat and/or dispose of hazardous waste as defined by the Resource Conservation and Recovery Act (RCRA). Conditionally exempt small quantity generators (CESQGs) generate less than 100 kg of hazardous waste, or less than 1 kg of acutely hazardous waste per month.

Date of Government Version: 07/11/2013
Date Data Arrived at EDR: 08/08/2013
Date Made Active in Reports: 09/13/2013
Number of Days to Update: 36

Source: Environmental Protection Agency
Telephone: (888) 372-7341
Last EDR Contact: 10/02/2013
Next Scheduled EDR Contact: 01/13/2014
Data Release Frequency: Varies

Federal institutional controls / engineering controls registries

US ENG CONTROLS: Engineering Controls Sites List

A listing of sites with engineering controls in place. Engineering controls include various forms of caps, building foundations, liners, and treatment methods to create pathway elimination for regulated substances to enter environmental media or effect human health.

Date of Government Version: 06/17/2013
Date Data Arrived at EDR: 06/21/2013
Date Made Active in Reports: 10/03/2013
Number of Days to Update: 104

Source: Environmental Protection Agency
Telephone: 703-603-0695
Last EDR Contact: 09/10/2013
Next Scheduled EDR Contact: 12/23/2013
Data Release Frequency: Varies

US INST CONTROL: Sites with Institutional Controls

A listing of sites with institutional controls in place. Institutional controls include administrative measures, such as groundwater use restrictions, construction restrictions, property use restrictions, and post remediation care requirements intended to prevent exposure to contaminants remaining on site. Deed restrictions are generally required as part of the institutional controls.

Date of Government Version: 06/17/2013
Date Data Arrived at EDR: 06/21/2013
Date Made Active in Reports: 10/03/2013
Number of Days to Update: 104

Source: Environmental Protection Agency
Telephone: 703-603-0695
Last EDR Contact: 09/10/2013
Next Scheduled EDR Contact: 12/23/2013
Data Release Frequency: Varies

LUCIS: Land Use Control Information System

LUCIS contains records of land use control information pertaining to the former Navy Base Realignment and Closure properties.

Date of Government Version: 08/20/2013
Date Data Arrived at EDR: 08/23/2013
Date Made Active in Reports: 11/01/2013
Number of Days to Update: 70

Source: Department of the Navy
Telephone: 843-820-7326
Last EDR Contact: 08/15/2013
Next Scheduled EDR Contact: 09/02/2013
Data Release Frequency: Varies

Federal ERNS list

ERNS: Emergency Response Notification System

Emergency Response Notification System. ERNS records and stores information on reported releases of oil and hazardous substances.

Date of Government Version: 12/31/2012
Date Data Arrived at EDR: 01/17/2013
Date Made Active in Reports: 02/15/2013
Number of Days to Update: 29

Source: National Response Center, United States Coast Guard
Telephone: 202-267-2180
Last EDR Contact: 10/01/2013
Next Scheduled EDR Contact: 01/13/2014
Data Release Frequency: Annually

State- and tribal - equivalent CERCLIS

SHWS: Inventory of Hazardous Disposal Sites

State Hazardous Waste Sites. State hazardous waste site records are the states' equivalent to CERCLIS. These sites may or may not already be listed on the federal CERCLIS list. Priority sites planned for cleanup using state funds (state equivalent of Superfund) are identified along with sites where cleanup will be paid for by potentially responsible parties. Available information varies by state.

Date of Government Version: 04/23/2010
Date Data Arrived at EDR: 04/23/2010
Date Made Active in Reports: 05/25/2010
Number of Days to Update: 32

Source: Department of Energy & Environmental Protection
Telephone: 860-424-3705
Last EDR Contact: 10/07/2013
Next Scheduled EDR Contact: 01/20/2014
Data Release Frequency: Varies

SDADB: Site Discovery and Assessment Database
All sites reported to Permitting, Enforcement, and Remediation Division where it is suspected that hazardous waste may have been disposed or sites that are eligible for listing on the State Inventory of Hazardous Waste Disposal Sites.

Date of Government Version: 04/23/2010
Date Data Arrived at EDR: 04/23/2010
Date Made Active in Reports: 05/25/2010
Number of Days to Update: 32

Source: Department of Energy & Environmental Protection
Telephone: 860-424-3705
Last EDR Contact: 10/07/2013
Next Scheduled EDR Contact: 01/20/2014
Data Release Frequency: Semi-Annually

State and tribal landfill and/or solid waste disposal site lists

SWF/LF: List of Landfills/Transfer Stations
Solid Waste Facilities/Landfill Sites. SWF/LF type records typically contain an inventory of solid waste disposal facilities or landfills in a particular state. Depending on the state, these may be active or inactive facilities or open dumps that failed to meet RCRA Subtitle D Section 4004 criteria for solid waste landfills or disposal sites.

Date of Government Version: 03/24/2011
Date Data Arrived at EDR: 05/03/2011
Date Made Active in Reports: 06/02/2011
Number of Days to Update: 30

Source: Department of Energy & Environmental Protection
Telephone: 860-424-3366
Last EDR Contact: 10/30/2013
Next Scheduled EDR Contact: 02/11/2014
Data Release Frequency: Annually

State and tribal leaking storage tank lists

LUST: Leaking Underground Storage Tank List
Leaking Underground Storage Tank Incident Reports. LUST records contain an inventory of reported leaking underground storage tank incidents. Not all states maintain these records, and the information stored varies by state.

Date of Government Version: 08/06/2013
Date Data Arrived at EDR: 08/09/2013
Date Made Active in Reports: 09/20/2013
Number of Days to Update: 42

Source: Department of Energy & Environmental Protection
Telephone: 860-424-3376
Last EDR Contact: 10/07/2013
Next Scheduled EDR Contact: 01/20/2014
Data Release Frequency: Semi-Annually

INDIAN LUST R10: Leaking Underground Storage Tanks on Indian Land
LUSTs on Indian land in Alaska, Idaho, Oregon and Washington.

Date of Government Version: 07/29/2013
Date Data Arrived at EDR: 07/30/2013
Date Made Active in Reports: 11/01/2013
Number of Days to Update: 94

Source: EPA Region 10
Telephone: 206-553-2857
Last EDR Contact: 10/28/2013
Next Scheduled EDR Contact: 02/11/2014
Data Release Frequency: Quarterly

INDIAN LUST R8: Leaking Underground Storage Tanks on Indian Land
LUSTs on Indian land in Colorado, Montana, North Dakota, South Dakota, Utah and Wyoming.

Date of Government Version: 08/27/2012
Date Data Arrived at EDR: 08/28/2012
Date Made Active in Reports: 10/16/2012
Number of Days to Update: 49

Source: EPA Region 8
Telephone: 303-312-6271
Last EDR Contact: 10/28/2013
Next Scheduled EDR Contact: 02/11/2014
Data Release Frequency: Quarterly

INDIAN LUST R6: Leaking Underground Storage Tanks on Indian Land
LUSTs on Indian land in New Mexico and Oklahoma.

Date of Government Version: 09/12/2011
Date Data Arrived at EDR: 09/13/2011
Date Made Active in Reports: 11/11/2011
Number of Days to Update: 59

Source: EPA Region 6
Telephone: 214-665-6597
Last EDR Contact: 10/28/2013
Next Scheduled EDR Contact: 02/11/2014
Data Release Frequency: Varies

INDIAN LUST R9: Leaking Underground Storage Tanks on Indian Land
LUSTs on Indian land in Arizona, California, New Mexico and Nevada

Date of Government Version: 03/01/2013
Date Data Arrived at EDR: 03/01/2013
Date Made Active in Reports: 04/12/2013
Number of Days to Update: 42

Source: Environmental Protection Agency
Telephone: 415-972-3372
Last EDR Contact: 10/28/2013
Next Scheduled EDR Contact: 02/11/2014
Data Release Frequency: Quarterly

INDIAN LUST R1: Leaking Underground Storage Tanks on Indian Land
A listing of leaking underground storage tank locations on Indian Land.

Date of Government Version: 02/01/2013
Date Data Arrived at EDR: 05/01/2013
Date Made Active in Reports: 11/01/2013
Number of Days to Update: 184

Source: EPA Region 1
Telephone: 617-918-1313
Last EDR Contact: 11/01/2013
Next Scheduled EDR Contact: 02/11/2014
Data Release Frequency: Varies

INDIAN LUST R7: Leaking Underground Storage Tanks on Indian Land
LUSTs on Indian land in Iowa, Kansas, and Nebraska

Date of Government Version: 08/27/2013
Date Data Arrived at EDR: 08/27/2013
Date Made Active in Reports: 11/01/2013
Number of Days to Update: 66

Source: EPA Region 7
Telephone: 913-551-7003
Last EDR Contact: 10/28/2013
Next Scheduled EDR Contact: 02/11/2014
Data Release Frequency: Varies

INDIAN LUST R4: Leaking Underground Storage Tanks on Indian Land
LUSTs on Indian land in Florida, Mississippi and North Carolina.

Date of Government Version: 08/01/2013
Date Data Arrived at EDR: 08/02/2013
Date Made Active in Reports: 11/01/2013
Number of Days to Update: 91

Source: EPA Region 4
Telephone: 404-562-8677
Last EDR Contact: 10/28/2013
Next Scheduled EDR Contact: 02/11/2014
Data Release Frequency: Semi-Annually

State and tribal registered storage tank lists

UST: Underground Storage Tank Data
Registered Underground Storage Tanks. UST's are regulated under Subtitle I of the Resource Conservation and Recovery Act (RCRA) and must be registered with the state department responsible for administering the UST program. Available information varies by state program.

Date of Government Version: 09/03/2013
Date Data Arrived at EDR: 09/04/2013
Date Made Active in Reports: 09/20/2013
Number of Days to Update: 16

Source: Department of Energy & Environmental Protection
Telephone: 860-424-3376
Last EDR Contact: 09/03/2013
Next Scheduled EDR Contact: 12/16/2013
Data Release Frequency: Semi-Annually

AST: Marine Terminals and Tank Information
A listing of bulk petroleum facilities that receive petroleum by a vessel.

Date of Government Version: 07/01/2013
Date Data Arrived at EDR: 07/08/2013
Date Made Active in Reports: 07/30/2013
Number of Days to Update: 22

Source: Department of Energy & Environmental Protection
Telephone: 860-424-3233
Last EDR Contact: 10/07/2013
Next Scheduled EDR Contact: 01/20/2014
Data Release Frequency: Varies

INDIAN UST R9: Underground Storage Tanks on Indian Land
The Indian Underground Storage Tank (UST) database provides information about underground storage tanks on Indian land in EPA Region 9 (Arizona, California, Hawaii, Nevada, the Pacific Islands, and Tribal Nations).

Date of Government Version: 02/21/2013
Date Data Arrived at EDR: 02/26/2013
Date Made Active in Reports: 04/12/2013
Number of Days to Update: 45

Source: EPA Region 9
Telephone: 415-972-3368
Last EDR Contact: 10/28/2013
Next Scheduled EDR Contact: 02/11/2014
Data Release Frequency: Quarterly

INDIAN UST R8: Underground Storage Tanks on Indian Land

The Indian Underground Storage Tank (UST) database provides information about underground storage tanks on Indian land in EPA Region 8 (Colorado, Montana, North Dakota, South Dakota, Utah, Wyoming and 27 Tribal Nations).

Date of Government Version: 07/29/2013
Date Data Arrived at EDR: 08/01/2013
Date Made Active in Reports: 11/01/2013
Number of Days to Update: 92

Source: EPA Region 8
Telephone: 303-312-6137
Last EDR Contact: 10/28/2013
Next Scheduled EDR Contact: 02/11/2014
Data Release Frequency: Quarterly

INDIAN UST R7: Underground Storage Tanks on Indian Land

The Indian Underground Storage Tank (UST) database provides information about underground storage tanks on Indian land in EPA Region 7 (Iowa, Kansas, Missouri, Nebraska, and 9 Tribal Nations).

Date of Government Version: 12/31/2012
Date Data Arrived at EDR: 02/28/2013
Date Made Active in Reports: 04/12/2013
Number of Days to Update: 43

Source: EPA Region 7
Telephone: 913-551-7003
Last EDR Contact: 10/28/2013
Next Scheduled EDR Contact: 02/11/2014
Data Release Frequency: Varies

INDIAN UST R6: Underground Storage Tanks on Indian Land

The Indian Underground Storage Tank (UST) database provides information about underground storage tanks on Indian land in EPA Region 6 (Louisiana, Arkansas, Oklahoma, New Mexico, Texas and 65 Tribes).

Date of Government Version: 05/10/2011
Date Data Arrived at EDR: 05/11/2011
Date Made Active in Reports: 06/14/2011
Number of Days to Update: 34

Source: EPA Region 6
Telephone: 214-665-7591
Last EDR Contact: 10/28/2013
Next Scheduled EDR Contact: 02/11/2014
Data Release Frequency: Semi-Annually

INDIAN UST R4: Underground Storage Tanks on Indian Land

The Indian Underground Storage Tank (UST) database provides information about underground storage tanks on Indian land in EPA Region 4 (Alabama, Florida, Georgia, Kentucky, Mississippi, North Carolina, South Carolina, Tennessee and Tribal Nations)

Date of Government Version: 08/01/2013
Date Data Arrived at EDR: 08/02/2013
Date Made Active in Reports: 11/01/2013
Number of Days to Update: 91

Source: EPA Region 4
Telephone: 404-562-9424
Last EDR Contact: 10/28/2013
Next Scheduled EDR Contact: 02/11/2014
Data Release Frequency: Semi-Annually

INDIAN UST R1: Underground Storage Tanks on Indian Land

The Indian Underground Storage Tank (UST) database provides information about underground storage tanks on Indian land in EPA Region 1 (Connecticut, Maine, Massachusetts, New Hampshire, Rhode Island, Vermont and ten Tribal Nations).

Date of Government Version: 09/28/2012
Date Data Arrived at EDR: 11/07/2012
Date Made Active in Reports: 04/12/2013
Number of Days to Update: 156

Source: EPA, Region 1
Telephone: 617-918-1313
Last EDR Contact: 11/01/2014
Next Scheduled EDR Contact: 02/11/2014
Data Release Frequency: Varies

INDIAN UST R5: Underground Storage Tanks on Indian Land

The Indian Underground Storage Tank (UST) database provides information about underground storage tanks on Indian land in EPA Region 5 (Michigan, Minnesota and Wisconsin and Tribal Nations).

Date of Government Version: 08/20/2013
Date Data Arrived at EDR: 08/23/2013
Date Made Active in Reports: 11/01/2013
Number of Days to Update: 70

Source: EPA Region 5
Telephone: 312-886-6136
Last EDR Contact: 10/28/2013
Next Scheduled EDR Contact: 02/11/2014
Data Release Frequency: Varies

INDIAN UST R10: Underground Storage Tanks on Indian Land

The Indian Underground Storage Tank (UST) database provides information about underground storage tanks on Indian land in EPA Region 10 (Alaska, Idaho, Oregon, Washington, and Tribal Nations).

Date of Government Version: 02/05/2013
Date Data Arrived at EDR: 02/06/2013
Date Made Active in Reports: 04/12/2013
Number of Days to Update: 65

Source: EPA Region 10
Telephone: 206-553-2857
Last EDR Contact: 10/28/2013
Next Scheduled EDR Contact: 02/11/2014
Data Release Frequency: Quarterly

FEMA UST: Underground Storage Tank Listing

A listing of all FEMA owned underground storage tanks.

Date of Government Version: 01/01/2010
Date Data Arrived at EDR: 02/16/2010
Date Made Active in Reports: 04/12/2010
Number of Days to Update: 55

Source: FEMA
Telephone: 202-646-5797
Last EDR Contact: 10/17/2013
Next Scheduled EDR Contact: 01/27/2014
Data Release Frequency: Varies

State and tribal institutional control / engineering control registries

ENG CONTROLS: Engineering Controls Listing

An Engineered Control is a permanent physical structure designed to safely isolate pollutants which would otherwise not comply with the self-implementing remedial options allowed in the Connecticut Remediation Standard Regulations (RSRs). The ECGD includes a description of what is eligible to be considered as an Engineered Control under section 22a-133k-2(f)(2) of the RSRs, a description of the information necessary for the preparation of complete and approvable applications, a step-by-step outline of the review and approval process, and supplemental resources provided in the appendices.

Date of Government Version: 03/05/2013
Date Data Arrived at EDR: 05/07/2013
Date Made Active in Reports: 06/19/2013
Number of Days to Update: 43

Source: Department of Energy & Environmental Protection
Telephone: 860-424-3000
Last EDR Contact: 08/08/2013
Next Scheduled EDR Contact: 11/18/2013
Data Release Frequency: Varies

AUL: ELUR Sites

Environmental Land Use Restriction sites.

Date of Government Version: 08/14/2013
Date Data Arrived at EDR: 08/16/2013
Date Made Active in Reports: 09/06/2013
Number of Days to Update: 21

Source: Department of Energy & Environmental Protection
Telephone: 860-424-3912
Last EDR Contact: 08/08/2013
Next Scheduled EDR Contact: 11/25/2013
Data Release Frequency: Varies

State and tribal voluntary cleanup sites

INDIAN VCP R7: Voluntary Cleanup Priority Lisitng

A listing of voluntary cleanup priority sites located on Indian Land located in Region 7.

Date of Government Version: 03/20/2008
Date Data Arrived at EDR: 04/22/2008
Date Made Active in Reports: 05/19/2008
Number of Days to Update: 27

Source: EPA, Region 7
Telephone: 913-551-7365
Last EDR Contact: 04/20/2009
Next Scheduled EDR Contact: 07/20/2009
Data Release Frequency: Varies

VCP: Voluntary Remediation Sites
Sites involved in the Voluntary Remediation Program.

Date of Government Version: 08/14/2013
Date Data Arrived at EDR: 08/16/2013
Date Made Active in Reports: 09/06/2013
Number of Days to Update: 21

Source: Department of Energy & Environmental Protection
Telephone: 860-424-3705
Last EDR Contact: 08/08/2013
Next Scheduled EDR Contact: 11/25/2013
Data Release Frequency: Varies

INDIAN VCP R1: Voluntary Cleanup Priority Listing
A listing of voluntary cleanup priority sites located on Indian Land located in Region 1.

Date of Government Version: 09/28/2012
Date Data Arrived at EDR: 10/02/2012
Date Made Active in Reports: 10/16/2012
Number of Days to Update: 14

Source: EPA, Region 1
Telephone: 617-918-1102
Last EDR Contact: 10/01/2013
Next Scheduled EDR Contact: 01/13/2014
Data Release Frequency: Varies

State and tribal Brownfields sites

BROWNFIELDS 2: Brownfields Inventory
A brownfield site is generally defined as "real property, the expansion, redevelopment, or reuse of which may be complicated by the presence or potential presence of a hazardous substance, pollutant or contaminanta?|"

Date of Government Version: 11/30/2004
Date Data Arrived at EDR: 06/26/2009
Date Made Active in Reports: 07/09/2009
Number of Days to Update: 13

Source: Department of Energy & Environmental Protection
Telephone: 860-424-3705
Last EDR Contact: 09/27/2013
Next Scheduled EDR Contact: 01/08/2014
Data Release Frequency: Varies

BROWNFIELDS: Brownfields Inventory
CBRA has identified over 200 brownfield sites eligible for redevelopment. In most cases these are prime properties for commercial or industrial use. CBRA's grants, assistance and financing lower the financial risks and eliminate the legal, regulatory and environmental risks of redevelopment.

Date of Government Version: 07/05/2013
Date Data Arrived at EDR: 07/08/2013
Date Made Active in Reports: 07/30/2013
Number of Days to Update: 22

Source: Connecticut Brownfields Redevelopment Authority
Telephone: 860-258-7833
Last EDR Contact: 10/09/2013
Next Scheduled EDR Contact: 01/08/2014
Data Release Frequency: Varies

ADDITIONAL ENVIRONMENTAL RECORDS

Local Brownfield lists

US BROWNFIELDS: A Listing of Brownfields Sites
Brownfields are real property, the expansion, redevelopment, or reuse of which may be complicated by the presence or potential presence of a hazardous substance, pollutant, or contaminant. Cleaning up and reinvesting in these properties takes development pressures off of undeveloped, open land, and both improves and protects the environment. Assessment, Cleanup and Redevelopment Exchange System (ACRES) stores information reported by EPA Brownfields grant recipients on brownfields properties assessed or cleaned up with grant funding as well as information on Targeted Brownfields Assessments performed by EPA Regions. A listing of ACRES Brownfield sites is obtained from Cleanups in My Community. Cleanups in My Community provides information on Brownfields properties for which information is reported back to EPA, as well as areas served by Brownfields grant programs.

Date of Government Version: 06/24/2013
Date Data Arrived at EDR: 06/25/2013
Date Made Active in Reports: 08/09/2013
Number of Days to Update: 45

Source: Environmental Protection Agency
Telephone: 202-566-2777
Last EDR Contact: 09/24/2013
Next Scheduled EDR Contact: 01/08/2014
Data Release Frequency: Semi-Annually

Local Lists of Landfill / Solid Waste Disposal Sites

DEBRIS REGION 9: Torres Martinez Reservation Illegal Dump Site Locations
A listing of illegal dump sites location on the Torres Martinez Indian Reservation located in eastern Riverside County and northern Imperial County, California.

Date of Government Version: 01/12/2009
Date Data Arrived at EDR: 05/07/2009
Date Made Active in Reports: 09/21/2009
Number of Days to Update: 137

Source: EPA, Region 9
Telephone: 415-947-4219
Last EDR Contact: 10/28/2013
Next Scheduled EDR Contact: 02/11/2014
Data Release Frequency: No Update Planned

ODI: Open Dump Inventory
An open dump is defined as a disposal facility that does not comply with one or more of the Part 257 or Part 258 Subtitle D Criteria.

Date of Government Version: 06/30/1985
Date Data Arrived at EDR: 08/09/2004
Date Made Active in Reports: 09/17/2004
Number of Days to Update: 39

Source: Environmental Protection Agency
Telephone: 800-424-9346
Last EDR Contact: 06/09/2004
Next Scheduled EDR Contact: N/A
Data Release Frequency: No Update Planned

SWRCY: Recycling Facilities
A listing of recycling facilities.

Date of Government Version: 12/31/2010
Date Data Arrived at EDR: 06/02/2011
Date Made Active in Reports: 06/27/2011
Number of Days to Update: 25

Source: Department of Energy & Environmental Protection
Telephone: 860-424-3223
Last EDR Contact: 10/28/2013
Next Scheduled EDR Contact: 02/11/2014
Data Release Frequency: Varies

INDIAN ODI: Report on the Status of Open Dumps on Indian Lands
Location of open dumps on Indian land.

Date of Government Version: 12/31/1998
Date Data Arrived at EDR: 12/03/2007
Date Made Active in Reports: 01/24/2008
Number of Days to Update: 52

Source: Environmental Protection Agency
Telephone: 703-308-8245
Last EDR Contact: 11/04/2013
Next Scheduled EDR Contact: 02/17/2014
Data Release Frequency: Varies

Local Lists of Hazardous waste / Contaminated Sites

US CDL: Clandestine Drug Labs
A listing of clandestine drug lab locations. The U.S. Department of Justice ("the Department") provides this web site as a public service. It contains addresses of some locations where law enforcement agencies reported they found chemicals or other items that indicated the presence of either clandestine drug laboratories or dumpsites. In most cases, the source of the entries is not the Department, and the Department has not verified the entry and does not guarantee its accuracy. Members of the public must verify the accuracy of all entries by, for example, contacting local law enforcement and local health departments.

Date of Government Version: 08/06/2013
Date Data Arrived at EDR: 09/11/2013
Date Made Active in Reports: 10/03/2013
Number of Days to Update: 22

Source: Drug Enforcement Administration
Telephone: 202-307-1000
Last EDR Contact: 09/04/2013
Next Scheduled EDR Contact: 12/16/2013
Data Release Frequency: Quarterly

CDL: Clandestine Drug Lab Listing
A listing of clandestine drug lab locations included in the Spills database.

Date of Government Version: 07/25/2013
Date Data Arrived at EDR: 07/26/2013
Date Made Active in Reports: 09/06/2013
Number of Days to Update: 42

Source: Department of Energy & Environmental Protection
Telephone: 860-424-3361
Last EDR Contact: 10/21/2013
Next Scheduled EDR Contact: 01/20/2014
Data Release Frequency: Quarterly

US HIST CDL: National Clandestine Laboratory Register

A listing of clandestine drug lab locations. The U.S. Department of Justice ("the Department") provides this web site as a public service. It contains addresses of some locations where law enforcement agencies reported they found chemicals or other items that indicated the presence of either clandestine drug laboratories or dumpsites. In most cases, the source of the entries is not the Department, and the Department has not verified the entry and does not guarantee its accuracy. Members of the public must verify the accuracy of all entries by, for example, contacting local law enforcement and local health departments.

Date of Government Version: 09/01/2007
Date Data Arrived at EDR: 11/19/2008
Date Made Active in Reports: 03/30/2009
Number of Days to Update: 131

Source: Drug Enforcement Administration
Telephone: 202-307-1000
Last EDR Contact: 03/23/2009
Next Scheduled EDR Contact: 06/22/2009
Data Release Frequency: No Update Planned

Local Land Records

LIENS 2: CERCLA Lien Information

A Federal CERCLA ('Superfund') lien can exist by operation of law at any site or property at which EPA has spent Superfund monies. These monies are spent to investigate and address releases and threatened releases of contamination. CERCLIS provides information as to the identity of these sites and properties.

Date of Government Version: 02/06/2013
Date Data Arrived at EDR: 04/25/2013
Date Made Active in Reports: 05/10/2013
Number of Days to Update: 15

Source: Environmental Protection Agency
Telephone: 202-564-6023
Last EDR Contact: 11/01/2013
Next Scheduled EDR Contact: 02/11/2014
Data Release Frequency: Varies

LIENS: Environmental Liens Listing

A listing of environmental liens placed by the Cost Recovery Program.

Date of Government Version: 09/12/2013
Date Data Arrived at EDR: 09/12/2013
Date Made Active in Reports: 10/28/2013
Number of Days to Update: 46

Source: Department of Energy & Environmental Protection
Telephone: 860-424-3120
Last EDR Contact: 08/15/2013
Next Scheduled EDR Contact: 12/02/2013
Data Release Frequency: Varies

CT PROPERTY: Property Transfer Filings

A listing of sites that meet the definition of a hazardous waste establishment. They can be generators, dry cleaners, furniture strippers, etc. These sites have been sold to another owner.

Date of Government Version: 08/14/2013
Date Data Arrived at EDR: 08/16/2013
Date Made Active in Reports: 09/06/2013
Number of Days to Update: 21

Source: Department of Energy & Environmental Protection
Telephone: 860-424-3705
Last EDR Contact: 08/08/2013
Next Scheduled EDR Contact: 11/25/2013
Data Release Frequency: Semi-Annually

Records of Emergency Release Reports

HMIRS: Hazardous Materials Information Reporting System

Hazardous Materials Incident Report System. HMIRS contains hazardous material spill incidents reported to DOT.

Date of Government Version: 12/31/2012
Date Data Arrived at EDR: 01/03/2013
Date Made Active in Reports: 02/27/2013
Number of Days to Update: 55

Source: U.S. Department of Transportation
Telephone: 202-366-4555
Last EDR Contact: 10/01/2013
Next Scheduled EDR Contact: 01/13/2014
Data Release Frequency: Annually

SPILLS: Oil & Chemical Spill Database

Oil and Chemical Spill Data.

Date of Government Version: 07/25/2013
Date Data Arrived at EDR: 07/26/2013
Date Made Active in Reports: 09/06/2013
Number of Days to Update: 42

Source: Department of Energy & Environmental Protection
Telephone: 860-424-3024
Last EDR Contact: 10/21/2013
Next Scheduled EDR Contact: 01/20/2014
Data Release Frequency: Semi-Annually

SPILLS 90: SPILLS90 data from FirstSearch

Spills 90 includes those spill and release records available exclusively from FirstSearch databases. Typically, they may include chemical, oil and/or hazardous substance spills recorded after 1990. Duplicate records that are already included in EDR incident and release records are not included in Spills 90.

Date of Government Version: 10/15/2012
Date Data Arrived at EDR: 01/03/2013
Date Made Active in Reports: 02/11/2013
Number of Days to Update: 39

Source: FirstSearch
Telephone: N/A
Last EDR Contact: 01/03/2013
Next Scheduled EDR Contact: N/A
Data Release Frequency: No Update Planned

Other Ascertainable Records

RCRA NonGen / NLR: RCRA - Non Generators

RCRAInfo is EPA's comprehensive information system, providing access to data supporting the Resource Conservation and Recovery Act (RCRA) of 1976 and the Hazardous and Solid Waste Amendments (HSWA) of 1984. The database includes selective information on sites which generate, transport, store, treat and/or dispose of hazardous waste as defined by the Resource Conservation and Recovery Act (RCRA). Non-Generators do not presently generate hazardous waste.

Date of Government Version: 07/11/2013
Date Data Arrived at EDR: 08/08/2013
Date Made Active in Reports: 09/13/2013
Number of Days to Update: 36

Source: Environmental Protection Agency
Telephone: (888) 372-7341
Last EDR Contact: 10/02/2013
Next Scheduled EDR Contact: 01/13/2014
Data Release Frequency: Varies

DOT OPS: Incident and Accident Data

Department of Transporation, Office of Pipeline Safety Incident and Accident data.

Date of Government Version: 07/31/2012
Date Data Arrived at EDR: 08/07/2012
Date Made Active in Reports: 09/18/2012
Number of Days to Update: 42

Source: Department of Transporation, Office of Pipeline Safety
Telephone: 202-366-4595
Last EDR Contact: 08/05/2013
Next Scheduled EDR Contact: 11/18/2013
Data Release Frequency: Varies

DOD: Department of Defense Sites

This data set consists of federally owned or administered lands, administered by the Department of Defense, that have any area equal to or greater than 640 acres of the United States, Puerto Rico, and the U.S. Virgin Islands.

Date of Government Version: 12/31/2005
Date Data Arrived at EDR: 11/10/2006
Date Made Active in Reports: 01/11/2007
Number of Days to Update: 62

Source: USGS
Telephone: 888-275-8747
Last EDR Contact: 10/18/2013
Next Scheduled EDR Contact: 01/27/2014
Data Release Frequency: Semi-Annually

FUDS: Formerly Used Defense Sites

The listing includes locations of Formerly Used Defense Sites properties where the US Army Corps of Engineers is actively working or will take necessary cleanup actions.

Date of Government Version: 12/31/2011
Date Data Arrived at EDR: 02/26/2013
Date Made Active in Reports: 03/13/2013
Number of Days to Update: 15

Source: U.S. Army Corps of Engineers
Telephone: 202-528-4285
Last EDR Contact: 09/10/2013
Next Scheduled EDR Contact: 12/23/2013
Data Release Frequency: Varies

GOVERNMENT RECORDS SEARCHED / DATA CURRENCY TRACKING

CONSENT: Superfund (CERCLA) Consent Decrees

Major legal settlements that establish responsibility and standards for cleanup at NPL (Superfund) sites. Released periodically by United States District Courts after settlement by parties to litigation matters.

Date of Government Version: 06/30/2013
Date Data Arrived at EDR: 08/07/2013
Date Made Active in Reports: 10/03/2013
Number of Days to Update: 57

Source: Department of Justice, Consent Decree Library
Telephone: Varies
Last EDR Contact: 09/30/2013
Next Scheduled EDR Contact: 01/13/2014
Data Release Frequency: Varies

ROD: Records Of Decision

Record of Decision. ROD documents mandate a permanent remedy at an NPL (Superfund) site containing technical and health information to aid in the cleanup.

Date of Government Version: 04/26/2013
Date Data Arrived at EDR: 06/11/2013
Date Made Active in Reports: 11/01/2013
Number of Days to Update: 143

Source: EPA
Telephone: 703-416-0223
Last EDR Contact: 09/13/2013
Next Scheduled EDR Contact: 12/23/2013
Data Release Frequency: Annually

UMTRA: Uranium Mill Tailings Sites

Uranium ore was mined by private companies for federal government use in national defense programs. When the mills shut down, large piles of the sand-like material (mill tailings) remain after uranium has been extracted from the ore. Levels of human exposure to radioactive materials from the piles are low; however, in some cases tailings were used as construction materials before the potential health hazards of the tailings were recognized.

Date of Government Version: 09/14/2010
Date Data Arrived at EDR: 10/07/2011
Date Made Active in Reports: 03/01/2012
Number of Days to Update: 146

Source: Department of Energy
Telephone: 505-845-0011
Last EDR Contact: 05/28/2013
Next Scheduled EDR Contact: 09/09/2013
Data Release Frequency: Varies

US MINES: Mines Master Index File

Contains all mine identification numbers issued for mines active or opened since 1971. The data also includes violation information.

Date of Government Version: 08/01/2013
Date Data Arrived at EDR: 09/05/2013
Date Made Active in Reports: 10/03/2013
Number of Days to Update: 28

Source: Department of Labor, Mine Safety and Health Administration
Telephone: 303-231-5959
Last EDR Contact: 09/05/2013
Next Scheduled EDR Contact: 12/16/2013
Data Release Frequency: Semi-Annually

TRIS: Toxic Chemical Release Inventory System

Toxic Release Inventory System. TRIS identifies facilities which release toxic chemicals to the air, water and land in reportable quantities under SARA Title III Section 313.

Date of Government Version: 12/31/2011
Date Data Arrived at EDR: 07/31/2013
Date Made Active in Reports: 09/13/2013
Number of Days to Update: 44

Source: EPA
Telephone: 202-566-0250
Last EDR Contact: 08/30/2013
Next Scheduled EDR Contact: 12/09/2013
Data Release Frequency: Annually

TSCA: Toxic Substances Control Act

Toxic Substances Control Act. TSCA identifies manufacturers and importers of chemical substances included on the TSCA Chemical Substance Inventory list. It includes data on the production volume of these substances by plant site.

Date of Government Version: 12/31/2006
Date Data Arrived at EDR: 09/29/2010
Date Made Active in Reports: 12/02/2010
Number of Days to Update: 64

Source: EPA
Telephone: 202-260-5521
Last EDR Contact: 09/24/2013
Next Scheduled EDR Contact: 01/08/2014
Data Release Frequency: Every 4 Years

FTTS: FIFRA/ TSCA Tracking System - FIFRA (Federal Insecticide, Fungicide, & Rodenticide Act)/TSCA (Toxic Substances Control Act)
FTTS tracks administrative cases and pesticide enforcement actions and compliance activities related to FIFRA, TSCA and EPCRA (Emergency Planning and Community Right-to-Know Act). To maintain currency, EDR contacts the Agency on a quarterly basis.

Date of Government Version: 04/09/2009
Date Data Arrived at EDR: 04/16/2009
Date Made Active in Reports: 05/11/2009
Number of Days to Update: 25

Source: EPA/Office of Prevention, Pesticides and Toxic Substances
Telephone: 202-566-1667
Last EDR Contact: 08/22/2013
Next Scheduled EDR Contact: 12/09/2013
Data Release Frequency: Quarterly

FTTS INSP: FIFRA/ TSCA Tracking System - FIFRA (Federal Insecticide, Fungicide, & Rodenticide Act)/TSCA (Toxic Substances Control Act)
A listing of FIFRA/TSCA Tracking System (FTTS) inspections and enforcements.

Date of Government Version: 04/09/2009
Date Data Arrived at EDR: 04/16/2009
Date Made Active in Reports: 05/11/2009
Number of Days to Update: 25

Source: EPA
Telephone: 202-566-1667
Last EDR Contact: 08/22/2013
Next Scheduled EDR Contact: 12/09/2013
Data Release Frequency: Quarterly

HIST FTTS: FIFRA/TSCA Tracking System Administrative Case Listing
A complete administrative case listing from the FIFRA/TSCA Tracking System (FTTS) for all ten EPA regions. The information was obtained from the National Compliance Database (NCDB). NCDB supports the implementation of FIFRA (Federal Insecticide, Fungicide, and Rodenticide Act) and TSCA (Toxic Substances Control Act). Some EPA regions are now closing out records. Because of that, and the fact that some EPA regions are not providing EPA Headquarters with updated records, it was decided to create a HIST FTTS database. It included records that may not be included in the newer FTTS database updates. This database is no longer updated.

Date of Government Version: 10/19/2006
Date Data Arrived at EDR: 03/01/2007
Date Made Active in Reports: 04/10/2007
Number of Days to Update: 40

Source: Environmental Protection Agency
Telephone: 202-564-2501
Last EDR Contact: 12/17/2007
Next Scheduled EDR Contact: 03/17/2008
Data Release Frequency: No Update Planned

HIST FTTS INSP: FIFRA/TSCA Tracking System Inspection & Enforcement Case Listing
A complete inspection and enforcement case listing from the FIFRA/TSCA Tracking System (FTTS) for all ten EPA regions. The information was obtained from the National Compliance Database (NCDB). NCDB supports the implementation of FIFRA (Federal Insecticide, Fungicide, and Rodenticide Act) and TSCA (Toxic Substances Control Act). Some EPA regions are now closing out records. Because of that, and the fact that some EPA regions are not providing EPA Headquarters with updated records, it was decided to create a HIST FTTS database. It included records that may not be included in the newer FTTS database updates. This database is no longer updated.

Date of Government Version: 10/19/2006
Date Data Arrived at EDR: 03/01/2007
Date Made Active in Reports: 04/10/2007
Number of Days to Update: 40

Source: Environmental Protection Agency
Telephone: 202-564-2501
Last EDR Contact: 12/17/2008
Next Scheduled EDR Contact: 03/17/2008
Data Release Frequency: No Update Planned

SSTS: Section 7 Tracking Systems
Section 7 of the Federal Insecticide, Fungicide and Rodenticide Act, as amended (92 Stat. 829) requires all registered pesticide-producing establishments to submit a report to the Environmental Protection Agency by March 1st each year. Each establishment must report the types and amounts of pesticides, active ingredients and devices being produced, and those having been produced and sold or distributed in the past year.

Date of Government Version: 12/31/2009
Date Data Arrived at EDR: 12/10/2010
Date Made Active in Reports: 02/25/2011
Number of Days to Update: 77

Source: EPA
Telephone: 202-564-4203
Last EDR Contact: 10/28/2013
Next Scheduled EDR Contact: 02/11/2014
Data Release Frequency: Annually

ICIS: Integrated Compliance Information System

The Integrated Compliance Information System (ICIS) supports the information needs of the national enforcement and compliance program as well as the unique needs of the National Pollutant Discharge Elimination System (NPDES) program.

Date of Government Version: 07/20/2011
Date Data Arrived at EDR: 11/10/2011
Date Made Active in Reports: 01/10/2012
Number of Days to Update: 61

Source: Environmental Protection Agency
Telephone: 202-564-5088
Last EDR Contact: 10/09/2014
Next Scheduled EDR Contact: 01/27/2014
Data Release Frequency: Quarterly

PADS: PCB Activity Database System

PCB Activity Database. PADS Identifies generators, transporters, commercial storers and/or brokers and disposers of PCB's who are required to notify the EPA of such activities.

Date of Government Version: 06/01/2013
Date Data Arrived at EDR: 07/17/2013
Date Made Active in Reports: 11/01/2013
Number of Days to Update: 107

Source: EPA
Telephone: 202-566-0500
Last EDR Contact: 10/18/2013
Next Scheduled EDR Contact: 01/27/2014
Data Release Frequency: Annually

MLTS: Material Licensing Tracking System

MLTS is maintained by the Nuclear Regulatory Commission and contains a list of approximately 8,100 sites which possess or use radioactive materials and which are subject to NRC licensing requirements. To maintain currency, EDR contacts the Agency on a quarterly basis.

Date of Government Version: 07/22/2013
Date Data Arrived at EDR: 08/02/2013
Date Made Active in Reports: 11/01/2013
Number of Days to Update: 91

Source: Nuclear Regulatory Commission
Telephone: 301-415-7169
Last EDR Contact: 09/10/2013
Next Scheduled EDR Contact: 12/23/2013
Data Release Frequency: Quarterly

RADINFO: Radiation Information Database

The Radiation Information Database (RADINFO) contains information about facilities that are regulated by U.S. Environmental Protection Agency (EPA) regulations for radiation and radioactivity.

Date of Government Version: 09/30/2013
Date Data Arrived at EDR: 10/09/2013
Date Made Active in Reports: 11/01/2013
Number of Days to Update: 23

Source: Environmental Protection Agency
Telephone: 202-343-9775
Last EDR Contact: 10/09/2013
Next Scheduled EDR Contact: 01/20/2014
Data Release Frequency: Quarterly

FINDS: Facility Index System/Facility Registry System

Facility Index System. FINDS contains both facility information and 'pointers' to other sources that contain more detail. EDR includes the following FINDS databases in this report: PCS (Permit Compliance System), AIRS (Aerometric Information Retrieval System), DOCKET (Enforcement Docket used to manage and track information on civil judicial enforcement cases for all environmental statutes), FURS (Federal Underground Injection Control), C-DOCKET (Criminal Docket System used to track criminal enforcement actions for all environmental statutes), FFIS (Federal Facilities Information System), STATE (State Environmental Laws and Statutes), and PADS (PCB Activity Data System).

Date of Government Version: 03/08/2013
Date Data Arrived at EDR: 03/21/2013
Date Made Active in Reports: 07/10/2013
Number of Days to Update: 111

Source: EPA
Telephone: (617) 918-1111
Last EDR Contact: 09/11/2013
Next Scheduled EDR Contact: 12/23/2013
Data Release Frequency: Quarterly

RAATS: RCRA Administrative Action Tracking System

RCRA Administration Action Tracking System. RAATS contains records based on enforcement actions issued under RCRA pertaining to major violators and includes administrative and civil actions brought by the EPA. For administration actions after September 30, 1995, data entry in the RAATS database was discontinued. EPA will retain a copy of the database for historical records. It was necessary to terminate RAATS because a decrease in agency resources made it impossible to continue to update the information contained in the database.

Date of Government Version: 04/17/1995
Date Data Arrived at EDR: 07/03/1995
Date Made Active in Reports: 08/07/1995
Number of Days to Update: 35

Source: EPA
Telephone: 202-564-4104
Last EDR Contact: 06/02/2008
Next Scheduled EDR Contact: 09/01/2008
Data Release Frequency: No Update Planned

RMP: Risk Management Plans

When Congress passed the Clean Air Act Amendments of 1990, it required EPA to publish regulations and guidance for chemical accident prevention at facilities using extremely hazardous substances. The Risk Management Program Rule (RMP Rule) was written to implement Section 112(r) of these amendments. The rule, which built upon existing industry codes and standards, requires companies of all sizes that use certain flammable and toxic substances to develop a Risk Management Program, which includes a(n): Hazard assessment that details the potential effects of an accidental release, an accident history of the last five years, and an evaluation of worst-case and alternative accidental releases; Prevention program that includes safety precautions and maintenance, monitoring, and employee training measures; and Emergency response program that spells out emergency health care, employee training measures and procedures for informing the public and response agencies (e.g the fire department) should an accident occur.

Date of Government Version: 05/08/2012
Date Data Arrived at EDR: 05/25/2012
Date Made Active in Reports: 07/10/2012
Number of Days to Update: 46

Source: Environmental Protection Agency
Telephone: 202-564-8600
Last EDR Contact: 10/28/2013
Next Scheduled EDR Contact: 02/11/2014
Data Release Frequency: Varies

BRS: Biennial Reporting System

The Biennial Reporting System is a national system administered by the EPA that collects data on the generation and management of hazardous waste. BRS captures detailed data from two groups: Large Quantity Generators (LQG) and Treatment, Storage, and Disposal Facilities.

Date of Government Version: 12/31/2011
Date Data Arrived at EDR: 02/26/2013
Date Made Active in Reports: 04/19/2013
Number of Days to Update: 52

Source: EPA/NTIS
Telephone: 800-424-9346
Last EDR Contact: 08/26/2013
Next Scheduled EDR Contact: 12/09/2013
Data Release Frequency: Biennially

LWDS: Connecticut Leachate and Wastewater Discharge Sites

The Leachate and Waste Water Discharge Inventory Data Layer (LWDS) includes point locations digitized from Leachate and Wastewater Discharge Source maps compiled by the Connecticut DEP. These maps locate surface and groundwater discharges that (1) have received a waste water discharge permit from the state or (2) are historic and now defunct waste sites or (3) are locations of accidental spills, leaks, or discharges of a variety of liquid or solid wastes.

Date of Government Version: 07/17/2009
Date Data Arrived at EDR: 10/21/2009
Date Made Active in Reports: 10/30/2009
Number of Days to Update: 9

Source: Department of Energy & Environmental Protection
Telephone: N/A
Last EDR Contact: 10/09/2013
Next Scheduled EDR Contact: 01/27/2014
Data Release Frequency: Varies

CT MANIFEST: Hazardous Waste Manifest Data

Facility and manifest data. Manifest is a document that lists and tracks hazardous waste from the generator through transporters to a tsd facility.

Date of Government Version: 07/30/2013
Date Data Arrived at EDR: 08/19/2013
Date Made Active in Reports: 10/03/2013
Number of Days to Update: 45

Source: Department of Energy & Environmental Protection
Telephone: 860-424-3375
Last EDR Contact: 08/19/2013
Next Scheduled EDR Contact: 12/02/2013
Data Release Frequency: Annually

DRYCLEANERS: Drycleaner Facilities

A listing of drycleaner facility locations.

Date of Government Version: 07/18/2008
Date Data Arrived at EDR: 08/08/2008
Date Made Active in Reports: 08/27/2008
Number of Days to Update: 19

Source: Department of Energy & Environmental Protection
Telephone: 860-424-3026
Last EDR Contact: 09/30/2013
Next Scheduled EDR Contact: 12/30/2013
Data Release Frequency: Varies

ENFORCEMENT: Enforcement Case Listing

The types of enforcement actions included are administrative consent orders, final unilateral orders and final dispositions of civil cases through the Attorney General's Office.

Date of Government Version: 08/13/2013
Date Data Arrived at EDR: 08/14/2013
Date Made Active in Reports: 09/06/2013
Number of Days to Update: 23

Source: Department of Energy & Environmental Protection
Telephone: 860-424-3265
Last EDR Contact: 10/21/2013
Next Scheduled EDR Contact: 02/03/2014
Data Release Frequency: Varies

NPDES: Wastewater Permit Listing

A listing of permits issued by the DEP.

Date of Government Version: 10/09/2013
Date Data Arrived at EDR: 10/15/2013
Date Made Active in Reports: 10/28/2013
Number of Days to Update: 13

Source: Department of Energy & Environmental Protection
Telephone: 860-424-3832
Last EDR Contact: 10/09/2013
Next Scheduled EDR Contact: 01/27/2014
Data Release Frequency: Varies

AIRS: Permitted Air Sources Listing

A listing of permitted air sources in Connecticut.

Date of Government Version: 05/15/2012
Date Data Arrived at EDR: 05/15/2012
Date Made Active in Reports: 05/31/2012
Number of Days to Update: 16

Source: Department of Energy & Environmental Protection
Telephone: 860-424-3026
Last EDR Contact: 10/28/2013
Next Scheduled EDR Contact: 02/01/2014
Data Release Frequency: Varies

INDIAN RESERV: Indian Reservations

This map layer portrays Indian administered lands of the United States that have any area equal to or greater than 640 acres.

Date of Government Version: 12/31/2005
Date Data Arrived at EDR: 12/08/2006
Date Made Active in Reports: 01/11/2007
Number of Days to Update: 34

Source: USGS
Telephone: 202-208-3710
Last EDR Contact: 10/18/2013
Next Scheduled EDR Contact: 01/27/2014
Data Release Frequency: Semi-Annually

SCRD DRYCLEANERS: State Coalition for Remediation of Drycleaners Listing

The State Coalition for Remediation of Drycleaners was established in 1998, with support from the U.S. EPA Office of Superfund Remediation and Technology Innovation. It is comprised of representatives of states with established drycleaner remediation programs. Currently the member states are Alabama, Connecticut, Florida, Illinois, Kansas, Minnesota, Missouri, North Carolina, Oregon, South Carolina, Tennessee, Texas, and Wisconsin.

Date of Government Version: 03/07/2011
Date Data Arrived at EDR: 03/09/2011
Date Made Active in Reports: 05/02/2011
Number of Days to Update: 54

Source: Environmental Protection Agency
Telephone: 615-532-8599
Last EDR Contact: 10/21/2013
Next Scheduled EDR Contact: 02/03/2014
Data Release Frequency: Varies

FEDLAND: Federal and Indian Lands

Federally and Indian administrated lands of the United States. Lands included are administrated by: Army Corps of Engineers, Bureau of Reclamation, National Wild and Scenic River, National Wildlife Refuge, Public Domain Land, Wilderness, Wilderness Study Area, Wildlife Management Area, Bureau of Indian Affairs, Bureau of Land Management, Department of Justice, Forest Service, Fish and Wildlife Service, National Park Service.

Date of Government Version: 12/31/2005
Date Data Arrived at EDR: 02/06/2006
Date Made Active in Reports: 01/11/2007
Number of Days to Update: 339

Source: U.S. Geological Survey
Telephone: 888-275-8747
Last EDR Contact: 10/18/2013
Next Scheduled EDR Contact: 01/27/2014
Data Release Frequency: N/A

US FIN ASSUR: Financial Assurance Information

All owners and operators of facilities that treat, store, or dispose of hazardous waste are required to provide proof that they will have sufficient funds to pay for the clean up, closure, and post-closure care of their facilities.

Date of Government Version: 03/04/2013
Date Data Arrived at EDR: 03/15/2013
Date Made Active in Reports: 05/10/2013
Number of Days to Update: 56

Source: Environmental Protection Agency
Telephone: 202-566-1917
Last EDR Contact: 09/27/2013
Next Scheduled EDR Contact: 12/02/2013
Data Release Frequency: Quarterly

SEH: List of Significant Environmental Hazards Report to DEEP

The Significant Environmental Hazard Statute is intended to identify and abate short-term risks associated with specific environmental conditions identified in the statute. After abatement of short-term risks (meaning abatement of the significant environmental hazard condition), there may still be potential long-term risks associated with the release. However, a significant environmental hazard can be considered abated under the statute even though potential long-term risks may not have been addressed.

Date of Government Version: 05/31/2013
Date Data Arrived at EDR: 06/17/2013
Date Made Active in Reports: 06/24/2013
Number of Days to Update: 7

Source: Department of Energy & Environmental Protection
Telephone: 860-424-3766
Last EDR Contact: 10/21/2013
Next Scheduled EDR Contact: 02/03/2014
Data Release Frequency: Varies

2020 COR ACTION: 2020 Corrective Action Program List

The EPA has set ambitious goals for the RCRA Corrective Action program by creating the 2020 Corrective Action Universe. This RCRA cleanup baseline includes facilities expected to need corrective action. The 2020 universe contains a wide variety of sites. Some properties are heavily contaminated while others were contaminated but have since been cleaned up. Still others have not been fully investigated yet, and may require little or no remediation. Inclusion in the 2020 Universe does not necessarily imply failure on the part of a facility to meet its RCRA obligations.

Date of Government Version: 11/11/2011
Date Data Arrived at EDR: 05/18/2012
Date Made Active in Reports: 05/25/2012
Number of Days to Update: 7

Source: Environmental Protection Agency
Telephone: 703-308-4044
Last EDR Contact: 08/16/2013
Next Scheduled EDR Contact: 11/25/2013
Data Release Frequency: Varies

LEAD SMELTER 2: Lead Smelter Sites

A list of several hundred sites in the U.S. where secondary lead smelting was done from 1931and 1964. These sites may pose a threat to public health through ingestion or inhalation of contaminated soil or dust

Date of Government Version: 04/05/2001
Date Data Arrived at EDR: 10/27/2010
Date Made Active in Reports: 12/02/2010
Number of Days to Update: 36

Source: American Journal of Public Health
Telephone: 703-305-6451
Last EDR Contact: 12/02/2009
Next Scheduled EDR Contact: N/A
Data Release Frequency: No Update Planned

LEAD SMELTER 1: Lead Smelter Sites

A listing of former lead smelter site locations.

Date of Government Version: 01/29/2013
Date Data Arrived at EDR: 02/14/2013
Date Made Active in Reports: 02/27/2013
Number of Days to Update: 13

Source: Environmental Protection Agency
Telephone: 703-603-8787
Last EDR Contact: 09/24/2013
Next Scheduled EDR Contact: 01/20/2014
Data Release Frequency: Varies

US AIRS (AFS): Aerometric Information Retrieval System Facility Subsystem (AFS)

The database is a sub-system of Aerometric Information Retrieval System (AIRS). AFS contains compliance data on air pollution point sources regulated by the U.S. EPA and/or state and local air regulatory agencies. This information comes from source reports by various stationary sources of air pollution, such as electric power plants, steel mills, factories, and universities, and provides information about the air pollutants they produce. Action, air program, air program pollutant, and general level plant data. It is used to track emissions and compliance data from industrial plants.

Date of Government Version: 01/23/2013
Date Data Arrived at EDR: 01/30/2013
Date Made Active in Reports: 05/10/2013
Number of Days to Update: 100

Source: EPA
Telephone: 202-564-5962
Last EDR Contact: 09/30/2013
Next Scheduled EDR Contact: 01/13/2014
Data Release Frequency: Annually

US AIRS MINOR: Air Facility System Data

A listing of minor source facilities.

Date of Government Version: 01/23/2013
Date Data Arrived at EDR: 01/30/2013
Date Made Active in Reports: 05/10/2013
Number of Days to Update: 100

Source: EPA
Telephone: 202-564-5962
Last EDR Contact: 09/30/2013
Next Scheduled EDR Contact: 01/13/2014
Data Release Frequency: Annually

EPA WATCH LIST: EPA WATCH LIST

EPA maintains a "Watch List" to facilitate dialogue between EPA, state and local environmental agencies on enforcement matters relating to facilities with alleged violations identified as either significant or high priority. Being on the Watch List does not mean that the facility has actually violated the law only that an investigation by EPA or a state or local environmental agency has led those organizations to allege that an unproven violation has in fact occurred. Being on the Watch List does not represent a higher level of concern regarding the alleged violations that were detected, but instead indicates cases requiring additional dialogue between EPA, state and local agencies - primarily because of the length of time the alleged violation has gone unaddressed or unresolved.

Date of Government Version: 06/30/2013
Date Data Arrived at EDR: 08/13/2013
Date Made Active in Reports: 09/13/2013
Number of Days to Update: 31

Source: Environmental Protection Agency
Telephone: 617-520-3000
Last EDR Contact: 08/07/2013
Next Scheduled EDR Contact: 11/25/2013
Data Release Frequency: Quarterly

PRP: Potentially Responsible Parties

A listing of verified Potentially Responsible Parties

Date of Government Version: 04/15/2013
Date Data Arrived at EDR: 07/03/2013
Date Made Active in Reports: 09/13/2013
Number of Days to Update: 72

Source: EPA
Telephone: 202-564-6023
Last EDR Contact: 10/04/2013
Next Scheduled EDR Contact: 01/13/2014
Data Release Frequency: Quarterly

PCB TRANSFORMER: PCB Transformer Registration Database

The database of PCB transformer registrations that includes all PCB registration submittals.

Date of Government Version: 02/01/2011
Date Data Arrived at EDR: 10/19/2011
Date Made Active in Reports: 01/10/2012
Number of Days to Update: 83

Source: Environmental Protection Agency
Telephone: 202-566-0517
Last EDR Contact: 11/01/2013
Next Scheduled EDR Contact: 02/11/2014
Data Release Frequency: Varies

COAL ASH DOE: Sleam-Electric Plan Operation Data

A listing of power plants that store ash in surface ponds.

Date of Government Version: 12/31/2005
Date Data Arrived at EDR: 08/07/2009
Date Made Active in Reports: 10/22/2009
Number of Days to Update: 76

Source: Department of Energy
Telephone: 202-586-8719
Last EDR Contact: 10/15/2013
Next Scheduled EDR Contact: 01/27/2014
Data Release Frequency: Varies

COAL ASH EPA: Coal Combustion Residues Surface Impoundments List
A listing of coal combustion residues surface impoundments with high hazard potential ratings.

Date of Government Version: 08/17/2010
Date Data Arrived at EDR: 01/03/2011
Date Made Active in Reports: 03/21/2011
Number of Days to Update: 77

Source: Environmental Protection Agency
Telephone: N/A
Last EDR Contact: 09/13/2013
Next Scheduled EDR Contact: 12/23/2013
Data Release Frequency: Varies

Financial Assurance 1: Financial Assurance Information Listing
A listing containing RCRA financial assurance information submitted on behalf of the CT DEP's Program Analysis Group of the Waste Engineering and Enforcement Division.

Date of Government Version: 06/18/2013
Date Data Arrived at EDR: 06/24/2013
Date Made Active in Reports: 07/30/2013
Number of Days to Update: 36

Source: Department of Energy & Environmental Protection
Telephone: 860-418-5930
Last EDR Contact: 10/07/2013
Next Scheduled EDR Contact: 01/08/2014
Data Release Frequency: Varies

CPCS: Contaminated or Potentially Contaminated Sites
A list of Contaminated or Potentially Contaminated Sites within Connecticut. This list represents the "Hazardous Waste Facilities," as defined in Section 22a-134f of the Connecticut General Statutes (CGS). The list contains the following types of sites: Sites listed on the Inventory of Hazardous Waste Disposal Sites; Sites subject to the Property Transfer Act; Sites at which underground storage tanks are known to have leaked; Sites at which hazardous waste subject to the RCRA; Sites that are included in EPA's (CERCLIS); Sites that are the subject of an order issued by the Commissioner of DEP that requires investigation and remediation of a potential or known source of pollution; and Sites that have entered into one of the Department's Voluntary Remediation Programs.

Date of Government Version: 07/12/2013
Date Data Arrived at EDR: 10/09/2013
Date Made Active in Reports: 10/30/2013
Number of Days to Update: 21

Source: Department of Energy & Environmental Protection
Telephone: 860-424-3766
Last EDR Contact: 10/07/2013
Next Scheduled EDR Contact: 11/25/2013
Data Release Frequency: Quarterly

Financial Assurance 2: Financial Assurance Information Listing
A listing of financial assurance information for solid waste facilities. Financial assurance is intended to ensure that resources are available to pay for the cost of closure, post-closure care, and corrective measures if the owner or operator of a regulated facility is unable or unwilling to pay.

Date of Government Version: 12/02/2013
Date Data Arrived at EDR: 06/24/2013
Date Made Active in Reports: 07/30/2013
Number of Days to Update: 36

Source: Department of Energy & Environmental Protection
Telephone: 860-418-5930
Last EDR Contact: 10/07/2013
Next Scheduled EDR Contact: 01/08/2014
Data Release Frequency: Varies

EDR HIGH RISK HISTORICAL RECORDS

EDR Exclusive Records

EDR MGP: EDR Proprietary Manufactured Gas Plants
The EDR Proprietary Manufactured Gas Plant Database includes records of coal gas plants (manufactured gas plants) compiled by EDR's researchers. Manufactured gas sites were used in the United States from the 1800's to 1950's to produce a gas that could be distributed and used as fuel. These plants used whale oil, rosin, coal, or a mixture of coal, oil, and water that also produced a significant amount of waste. Many of the byproducts of the gas production, such as coal tar (oily waste containing volatile and non-volatile chemicals), sludges, oils and other compounds are potentially hazardous to human health and the environment. The byproduct from this process was frequently disposed of directly at the plant site and can remain or spread slowly, serving as a continuous source of soil and groundwater contamination.

Date of Government Version: N/A
Date Data Arrived at EDR: N/A
Date Made Active in Reports: N/A
Number of Days to Update: N/A

Source: EDR, Inc.
Telephone: N/A
Last EDR Contact: N/A
Next Scheduled EDR Contact: N/A
Data Release Frequency: No Update Planned

EDR US Hist Auto Stat: EDR Exclusive Historic Gas Stations

EDR has searched selected national collections of business directories and has collected listings of potential gas station/filling station/service station sites that were available to EDR researchers. EDR's review was limited to those categories of sources that might, in EDR's opinion, include gas station/filling station/service station establishments. The categories reviewed included, but were not limited to gas, gas station, gasoline station, filling station, auto, automobile repair, auto service station, service station, etc. This database falls within a category of information EDR classifies as "High Risk Historical Records", or HRHR. EDR's HRHR effort presents unique and sometimes proprietary data about past sites and operations that typically create environmental concerns, but may not show up in current government records searches.

Date of Government Version: N/A
Date Data Arrived at EDR: N/A
Date Made Active in Reports: N/A
Number of Days to Update: N/A

Source: EDR, Inc.
Telephone: N/A
Last EDR Contact: N/A
Next Scheduled EDR Contact: N/A
Data Release Frequency: Varies

EDR US Hist Cleaners: EDR Exclusive Historic Dry Cleaners

EDR has searched selected national collections of business directories and has collected listings of potential dry cleaner sites that were available to EDR researchers. EDR's review was limited to those categories of sources that might, in EDR's opinion, include dry cleaning establishments. The categories reviewed included, but were not limited to dry cleaners, cleaners, laundry, laundromat, cleaning/laundry, wash & dry etc. This database falls within a category of information EDR classifies as "High Risk Historical Records", or HRHR. EDR's HRHR effort presents unique and sometimes proprietary data about past sites and operations that typically create environmental concerns, but may not show up in current government records searches.

Date of Government Version: N/A
Date Data Arrived at EDR: N/A
Date Made Active in Reports: N/A
Number of Days to Update: N/A

Source: EDR, Inc.
Telephone: N/A
Last EDR Contact: N/A
Next Scheduled EDR Contact: N/A
Data Release Frequency: Varies

EDR US Hist Auto Stat: EDR Proprietary Historic Gas Stations - Cole

Date of Government Version: N/A
Date Data Arrived at EDR: N/A
Date Made Active in Reports: N/A
Number of Days to Update: N/A

Source: N/A
Telephone: N/A
Last EDR Contact: N/A
Next Scheduled EDR Contact: N/A
Data Release Frequency: Varies

EDR US Hist Cleaners: EDR Proprietary Historic Dry Cleaners - Cole

Date of Government Version: N/A
Date Data Arrived at EDR: N/A
Date Made Active in Reports: N/A
Number of Days to Update: N/A

Source: N/A
Telephone: N/A
Last EDR Contact: N/A
Next Scheduled EDR Contact: N/A
Data Release Frequency: Varies

OTHER DATABASE(S)

Depending on the geographic area covered by this report, the data provided in these specialty databases may or may not be complete. For example, the existence of wetlands information data in a specific report does not mean that all wetlands in the area covered by the report are included. Moreover, the absence of any reported wetlands information does not necessarily mean that wetlands do not exist in the area covered by the report.

NJ MANIFEST: Manifest Information
Hazardous waste manifest information.

Date of Government Version: 12/31/2011
Date Data Arrived at EDR: 07/19/2012
Date Made Active in Reports: 08/28/2012
Number of Days to Update: 40

Source: Department of Environmental Protection
Telephone: N/A
Last EDR Contact: 10/18/2013
Next Scheduled EDR Contact: 01/27/2014
Data Release Frequency: Annually

NY MANIFEST: Facility and Manifest Data
Manifest is a document that lists and tracks hazardous waste from the generator through transporters to a TSD facility.

Date of Government Version: 08/01/2013
Date Data Arrived at EDR: 08/07/2013
Date Made Active in Reports: 09/10/2013
Number of Days to Update: 34

Source: Department of Environmental Conservation
Telephone: 518-402-8651
Last EDR Contact: 08/07/2013
Next Scheduled EDR Contact: 11/18/2013
Data Release Frequency: Annually

PA MANIFEST: Manifest Information
Hazardous waste manifest information.

Date of Government Version: 12/31/2012
Date Data Arrived at EDR: 07/24/2013
Date Made Active in Reports: 08/19/2013
Number of Days to Update: 26

Source: Department of Environmental Protection
Telephone: 717-783-8990
Last EDR Contact: 10/21/2013
Next Scheduled EDR Contact: 02/03/2014
Data Release Frequency: Annually

RI MANIFEST: Manifest information
Hazardous waste manifest information

Date of Government Version: 12/31/2012
Date Data Arrived at EDR: 06/21/2013
Date Made Active in Reports: 08/05/2013
Number of Days to Update: 45

Source: Department of Environmental Management
Telephone: 401-222-2797
Last EDR Contact: 08/23/2013
Next Scheduled EDR Contact: 12/09/2013
Data Release Frequency: Annually

VT MANIFEST: Hazardous Waste Manifest Data
Hazardous waste manifest information.

Date of Government Version: 05/01/2013
Date Data Arrived at EDR: 08/14/2013
Date Made Active in Reports: 09/20/2013
Number of Days to Update: 37

Source: Department of Environmental Conservation
Telephone: 802-241-3443
Last EDR Contact: 10/21/2013
Next Scheduled EDR Contact: 02/03/2014
Data Release Frequency: Annually

WI MANIFEST: Manifest Information
Hazardous waste manifest information.

Date of Government Version: 12/31/2012
Date Data Arrived at EDR: 08/09/2013
Date Made Active in Reports: 09/27/2013
Number of Days to Update: 49

Source: Department of Natural Resources
Telephone: N/A
Last EDR Contact: 09/16/2013
Next Scheduled EDR Contact: 12/30/2013
Data Release Frequency: Annually

Oil/Gas Pipelines: This data was obtained by EDR from the USGS in 1994. It is referred to by USGS as GeoData Digital Line Graphs from 1:100,000-Scale Maps. It was extracted from the transportation category including some oil, but primarily gas pipelines.

Electric Power Transmission Line Data
Source: Rextag Strategies Corp.
Telephone: (281) 769-2247
U.S. Electric Transmission and Power Plants Systems Digital GIS Data

Sensitive Receptors: There are individuals deemed sensitive receptors due to their fragile immune systems and special sensitivity to environmental discharges. These sensitive receptors typically include the elderly, the sick, and children. While the location of all sensitive receptors cannot be determined, EDR indicates those buildings and facilities - schools, daycares, hospitals, medical centers, and nursing homes - where individuals who are sensitive receptors are likely to be located.

AHA Hospitals:
Source: American Hospital Association, Inc.
Telephone: 312-280-5991
The database includes a listing of hospitals based on the American Hospital Association's annual survey of hospitals.

Medical Centers: Provider of Services Listing
Source: Centers for Medicare & Medicaid Services
Telephone: 410-786-3000
A listing of hospitals with Medicare provider number, produced by Centers of Medicare & Medicaid Services, a federal agency within the U.S. Department of Health and Human Services.

Nursing Homes
Source: National Institutes of Health
Telephone: 301-594-6248
Information on Medicare and Medicaid certified nursing homes in the United States.

Public Schools
Source: National Center for Education Statistics
Telephone: 202-502-7300
The National Center for Education Statistics' primary database on elementary and secondary public education in the United States. It is a comprehensive, annual, national statistical database of all public elementary and secondary schools and school districts, which contains data that are comparable across all states.

Private Schools
Source: National Center for Education Statistics
Telephone: 202-502-7300
The National Center for Education Statistics' primary database on private school locations in the United States.

Daycare Centers: Licensed Child Care Facilities
Source: Department of Public Health
Telephone: 860-509-8045

Flood Zone Data: This data, available in select counties across the country, was obtained by EDR in 2003 & 2011 from the Federal Emergency Management Agency (FEMA). Data depicts 100-year and 500-year flood zones as defined by FEMA.

NWI: National Wetlands Inventory. This data, available in select counties across the country, was obtained by EDR in 2002 and 2005 from the U.S. Fish and Wildlife Service.

State Wetlands Data: Wetland Soils
Source: Department of Environmental Protection
Telephone: 860-871-4047

Scanned Digital USGS 7.5' Topographic Map (DRG)
Source: United States Geologic Survey
A digital raster graphic (DRG) is a scanned image of a U.S. Geological Survey topographic map. The map images are made by scanning published paper maps on high-resolution scanners. The raster image is georeferenced and fit to the Universal Transverse Mercator (UTM) projection.

STREET AND ADDRESS INFORMATION

© 2010 Tele Atlas North America, Inc. All rights reserved. This material is proprietary and the subject of copyright protection and other intellectual property rights owned by or licensed to Tele Atlas North America, Inc. The use of this material is subject to the terms of a license agreement. You will be held liable for any unauthorized copying or disclosure of this material.

Tighe&Bond

APPENDIX E

HISTORIC USGS TOPOGRAPHIC MAPS

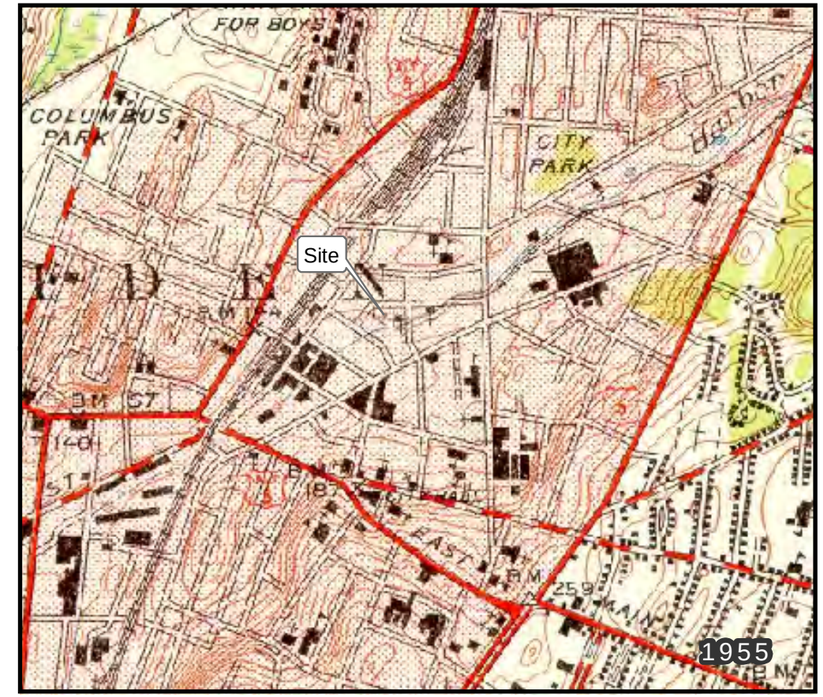

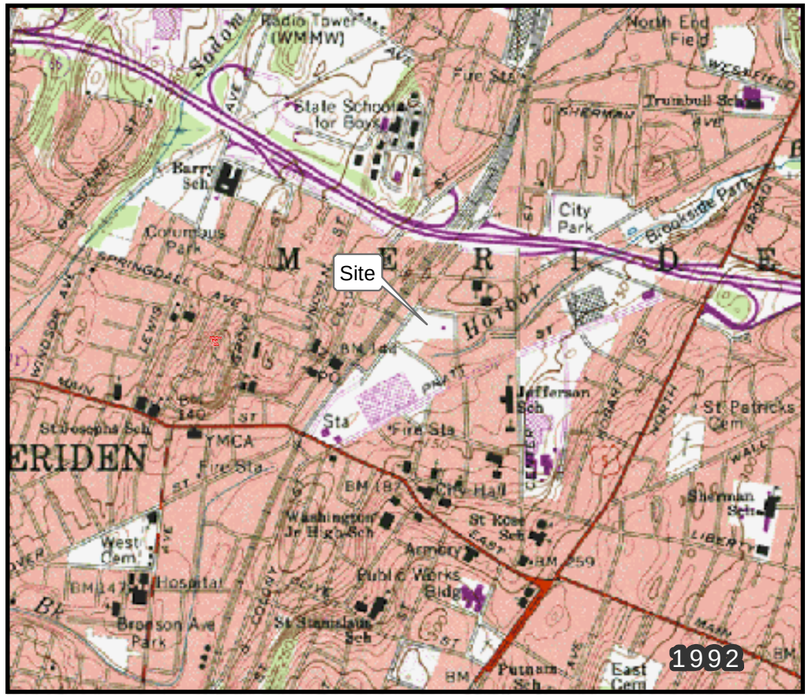

Source: U.S. Geological Survey (USGS)

62 CEDAR STREET
MERIDEN, CONNECTICUT

April, 2012

Tighe&Bond
Consulting Engineers
Environmental Specialists

Y:\Site_Locus_Figures\MeridenCT\62_CedarSt\TopoMaps.mxd Date Saved: 4/5/2012 User: ncd

AERIAL PHOTOGRAPHS

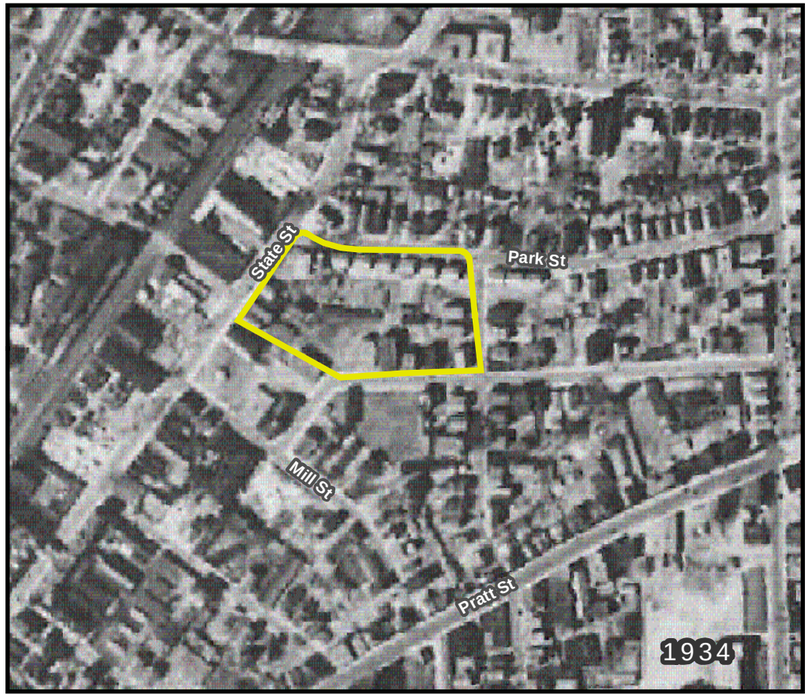

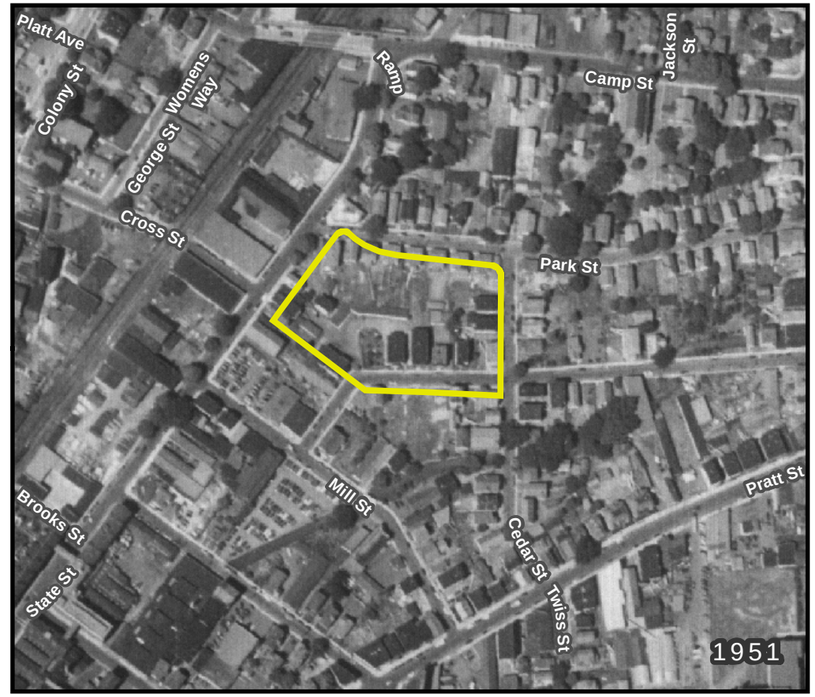



Aerial Photograph Source: The University of Connecticut Libraries Map and Geographic Information Center - MAGIC

62 CEDAR STREET
MERIDEN, CONNECTICUT

March, 2012

Tighe&Bond
Consulting Engineers
Environmental Specialists

Y:\Site_Locus_Figures\MeridenCT\62_CedarSt\AerialPhotographs.mxd Date Saved: 3/28/2012 User: ncd

AERIAL PHOTOGRAPHS

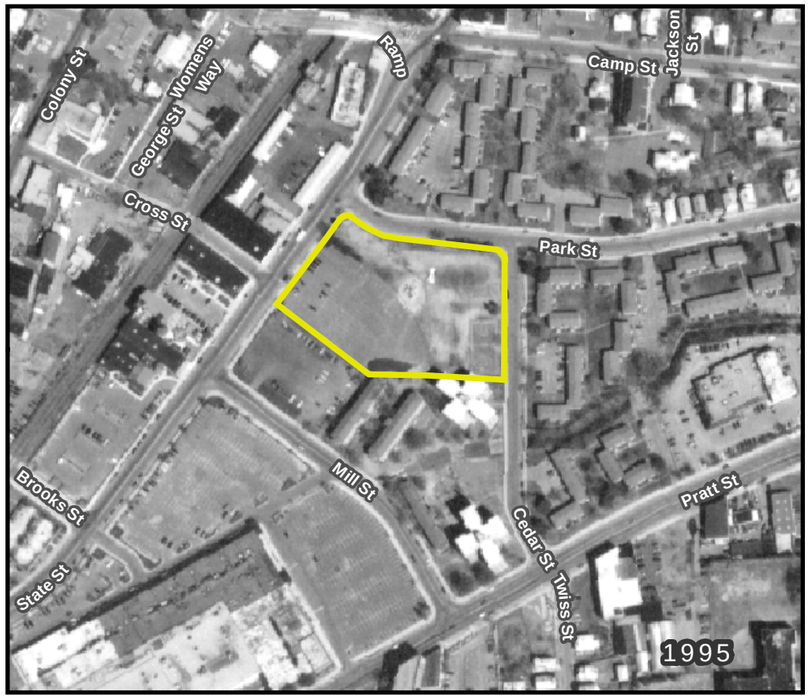

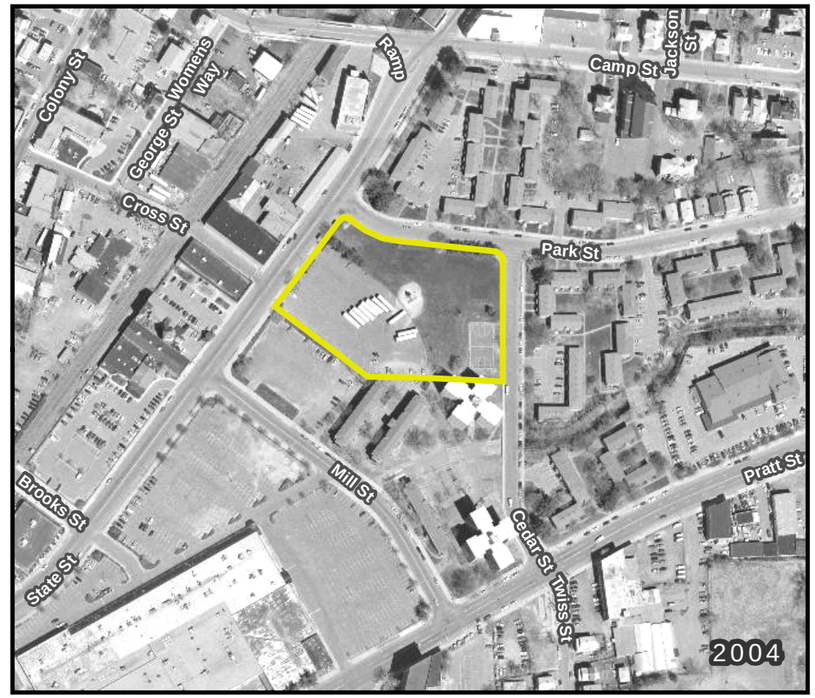

Aerial Photograph Source: The University of Connecticut Libraries Map and Geographic Information Center - MAGIC and Bing Maps 2010

62 CEDAR STREET
MERIDEN, CONNECTICUT

March, 2012

Tighe&Bond
Consulting Engineers
Environmental Specialists

Y:\Site_Locus_Figures\MeridenCT\62_CedarSt\AerialPhotographs2.mxd Date Saved: 3/28/2012 User: ncd

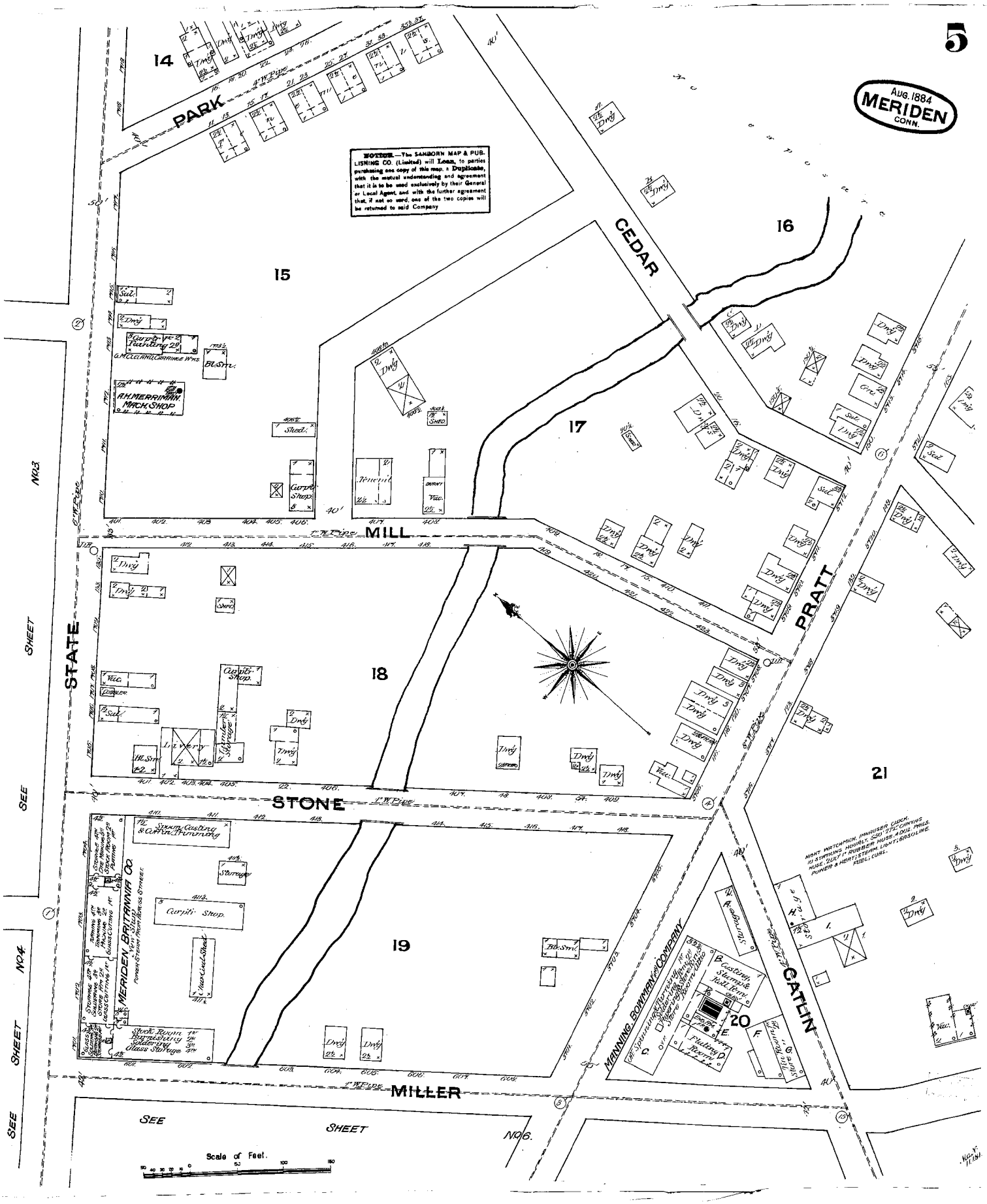
AUG. 1884
MERIDEN
CONN.
NOTICE.—The SANBORN MAP & PUBLISHING CO. (Limited) will Lease, to parties purchasing one copy of this map, a Duplicate, with the mutual understanding and agreement that it is to be used exclusively by their General or Local Agent, and with the further agreement that, if not so used, one of the two copies will be returned to said Company
PARK
CEDAR
MILL
PRATT
STATE
STONE
CATLIN
MILLER
14
15
16
17
18
19
20
21
A.H. MERRIMAN MACH. SHOP
G. McCLELLAND, CARRIAGE WKS
Carpt. Shop
Stable
Livery
Carpt. Shop
Carpt. Shop
MERIDEN BRITANNIA CO.
MANNING, BOWMAN and COMPANY
Fulling Room
Finishing Room
Stock Room
Soldering
Glass Storage
Carpt. Shop
Storage
Bl. Smi.
Dwg
Vac.
SEE SHEET NO. 3
SEE SHEET NO. 4
SEE SHEET NO. 6
Scale of Feet.

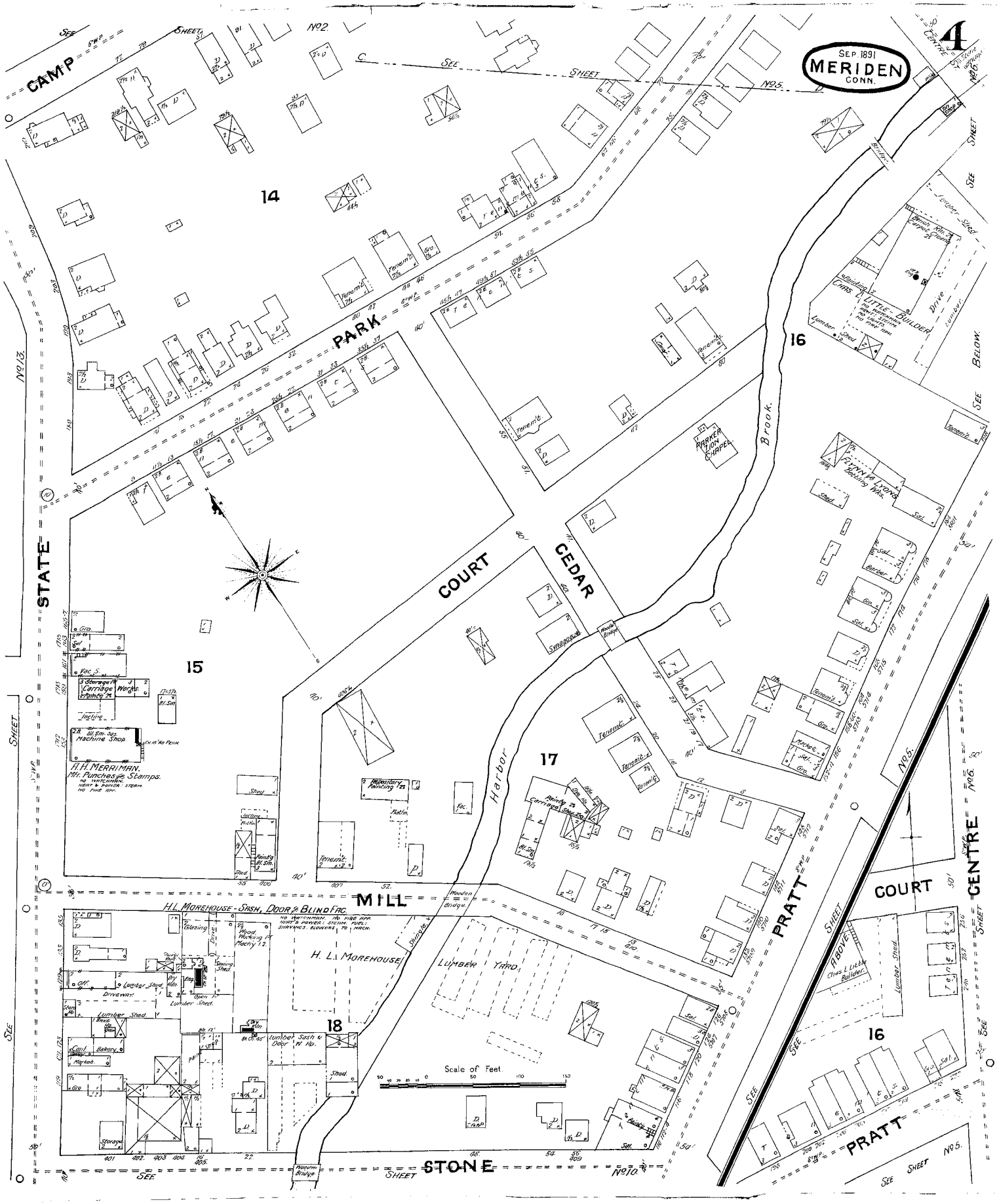
4
SEP. 1891
MERIDEN
CONN.
CAMP
PARK
STATE
COURT
CEDAR
MILL
STONE
PRATT
CENTRE
Harbor
Brook
14
15
16
17
18
H. H. MERRIMAN.
Mfr. Punches & Stamps.
H. L. MOREHOUSE - SASH, DOOR & BLIND FAC.
H. L. MOREHOUSE
LUMBER YARD
Scale of Feet
Wooden Bridge
Stone Bridge
Synagogue
Tenement
Lumber Shed
Machine Shop
Carriage Works
Painting
Bakery
Market
Storage
Shed
Office
Driveway
Parker Iron Carpet
Fenner Lyons Belting Mfg.
Chas. L. Little Builder
Lumber Sash & Door
Glazing
Sawing Shed
Engine
Open Shed
Dry Kiln
Coal
Grocery
Vac. S.
Incline
Repository
Parking
Factory
Lecture Room
Paint Sh.
Bl. Sm.
Gro.
Sal.
Barber
Carriage Shop
Paint Sh.
Dye Ho.
Lumber Shed
Chas. L. Little Builder
Lumber Shed
Lumber Sash & Door
Shingles
Pavement
Bridge
Tank
Pump
SEE SHEET No. 2
SEE SHEET No. 5
SEE SHEET No. 6
SEE SHEET No. 10
SEE SHEET No. 13
SEE ABOVE
SEE BELOW

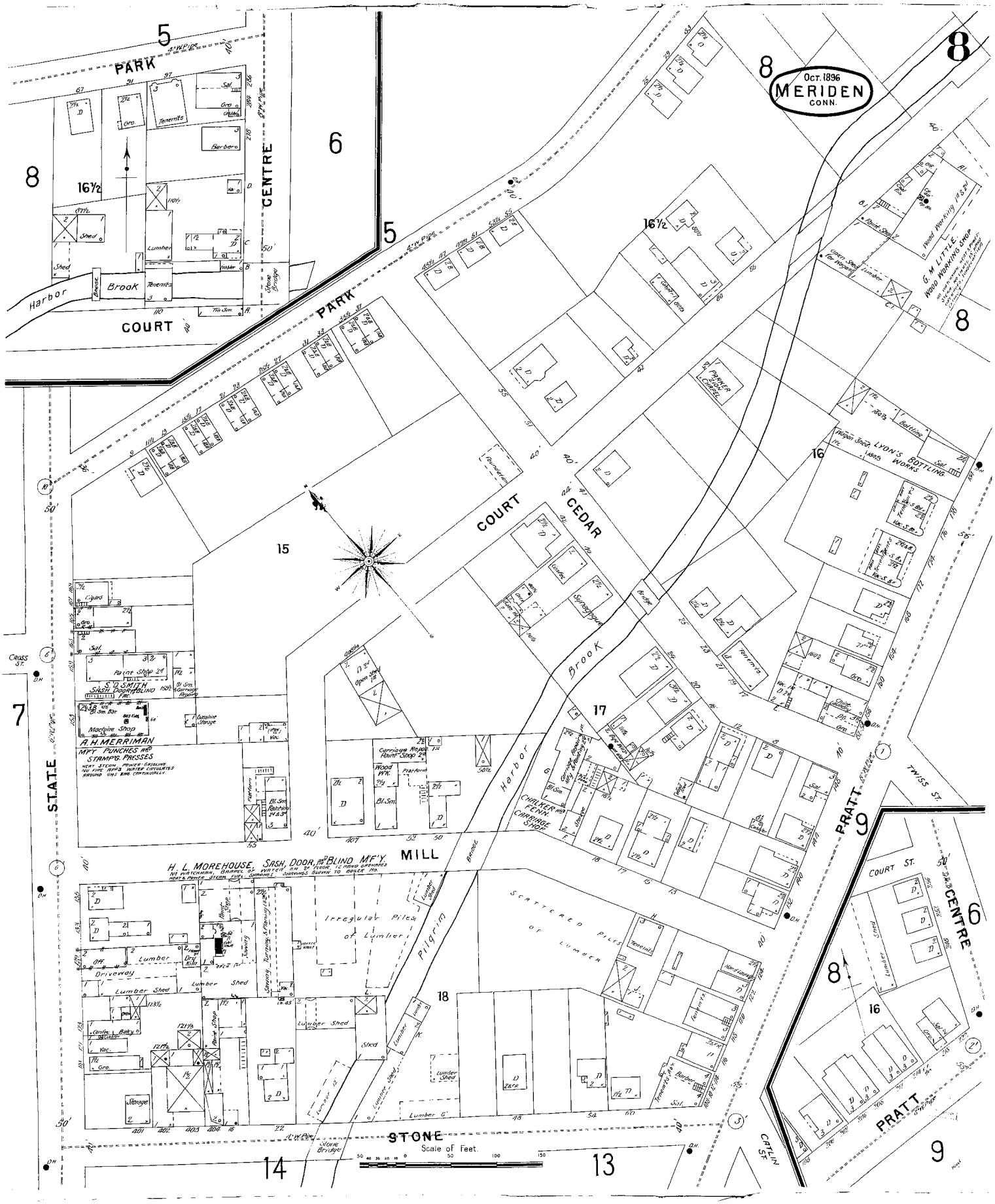
Oct. 1896
MERIDEN
CONN.
PARK
COURT
CENTRE
CEDAR
STATE
PRATT
STONE
MILL
Harbor
Brook
Pilgrim
Brook
Harbor
Tenements
Barber
Lumber
Shed
Stone Bridge
Irregular Piles of Lumber
Scattered Piles of Lumber
Lumber Shed
Driveway
Office
Dry Kiln
Storage
Carriage Repair Paint Shop
Wood Wk.
Platform
Open Shed
Machine Shop
Paint Shop
S. O. SMITH
SASH DOOR & BLIND
A. H. MERRIMAN
MFY PUNCHES AND STAMPS, PRESSES
H. L. MOREHOUSE, SASH, DOOR, AND BLIND MFG'Y.
CHELKER & FENN
CARRIAGE SHOP
LYON'S BOTTLING WORKS
G. M. LITTLE
WOOD WORKING SHOP
PARKER CHAPEL
Scale of Feet.
5
6
7
8
9
13
14
15
16
17
18

1901

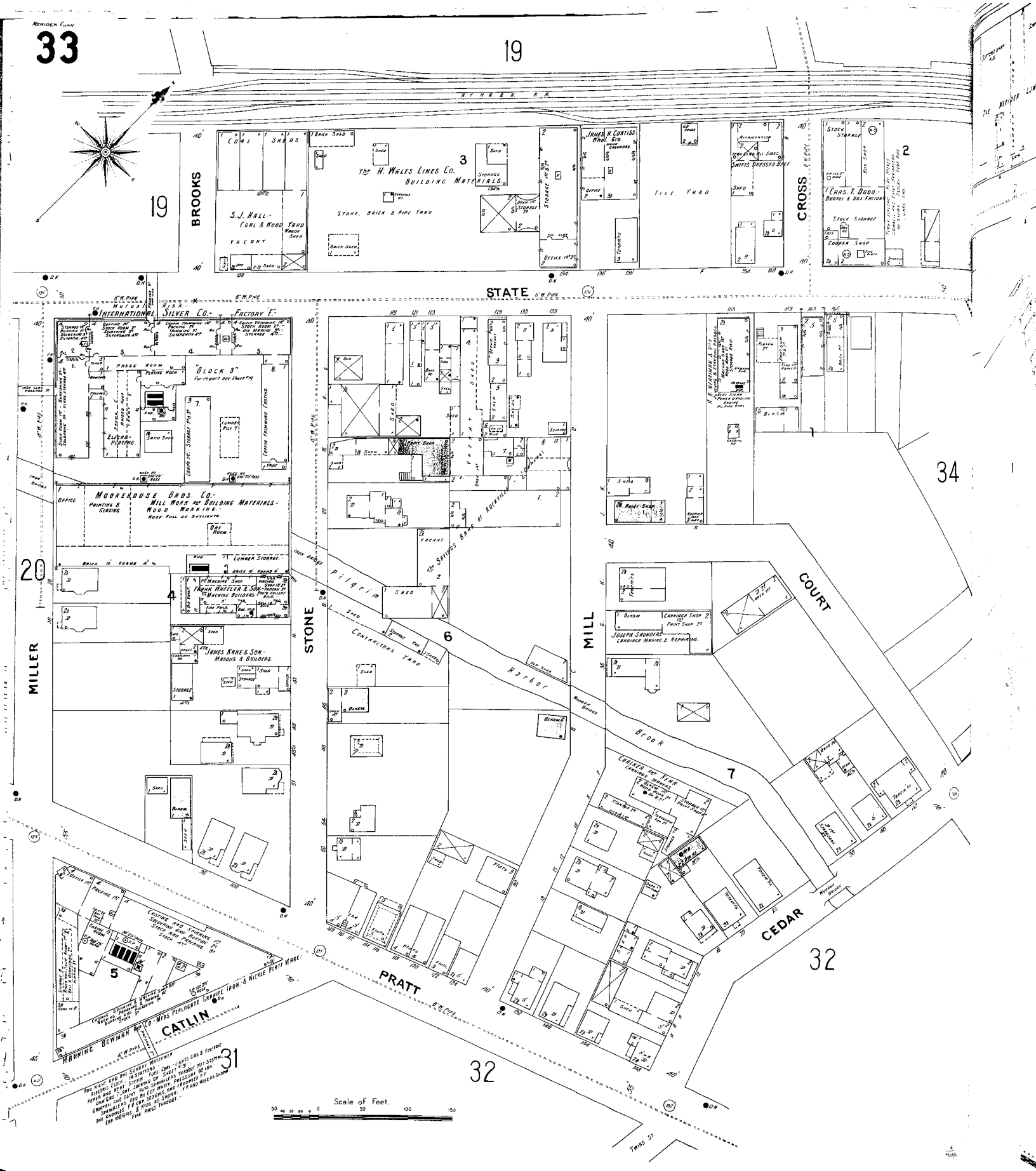
Meriden Conn
33
19
H.Y.N.H. & H. R.R.
BROOKS
COAL SHEDS
S.J. HALL - COAL & WOOD YARD
THE H. WALES LINES CO. BUILDING MATERIALS.
STONE, BRICK & PIPE YARD
JAMES H. CURTISS MFG. CO.
TILE YARD
SWIFTS DRESSED BEEF
CROSS
CHAS. T. DODD. BARREL & BOX FACTORY
STATE
INTERNATIONAL SILVER CO. - FACTORY F.
BLOCK 3
MOOREHOUSE BROS. CO. - MILL WORK FOR BUILDING MATERIALS - WOOD WORKING.
JAMES KANE & SON - MASONS & BUILDERS.
FRANK WHEELER & SON - MACHINE BUILDERS.
MILLER
STONE
MILL
COURT
CEDAR
PRATT
CATLIN
Pilgrim
Harbor
Brook
CONTRACTORS YARD
THE SAVINGS BANK OF ROCKVILLE
JOSEPH SAUNDERS - CARRIAGE MAKING & REPAIRING.
MANNING BOWMAN & CO. - MFRS. PERLACHE GRANITE IRON & NICKLE PLATE WARE.
THIS MAKE AND ONE SUNDRY MATCHMAN
Scale of Feet.
32
31
34

1901 Revised 1950

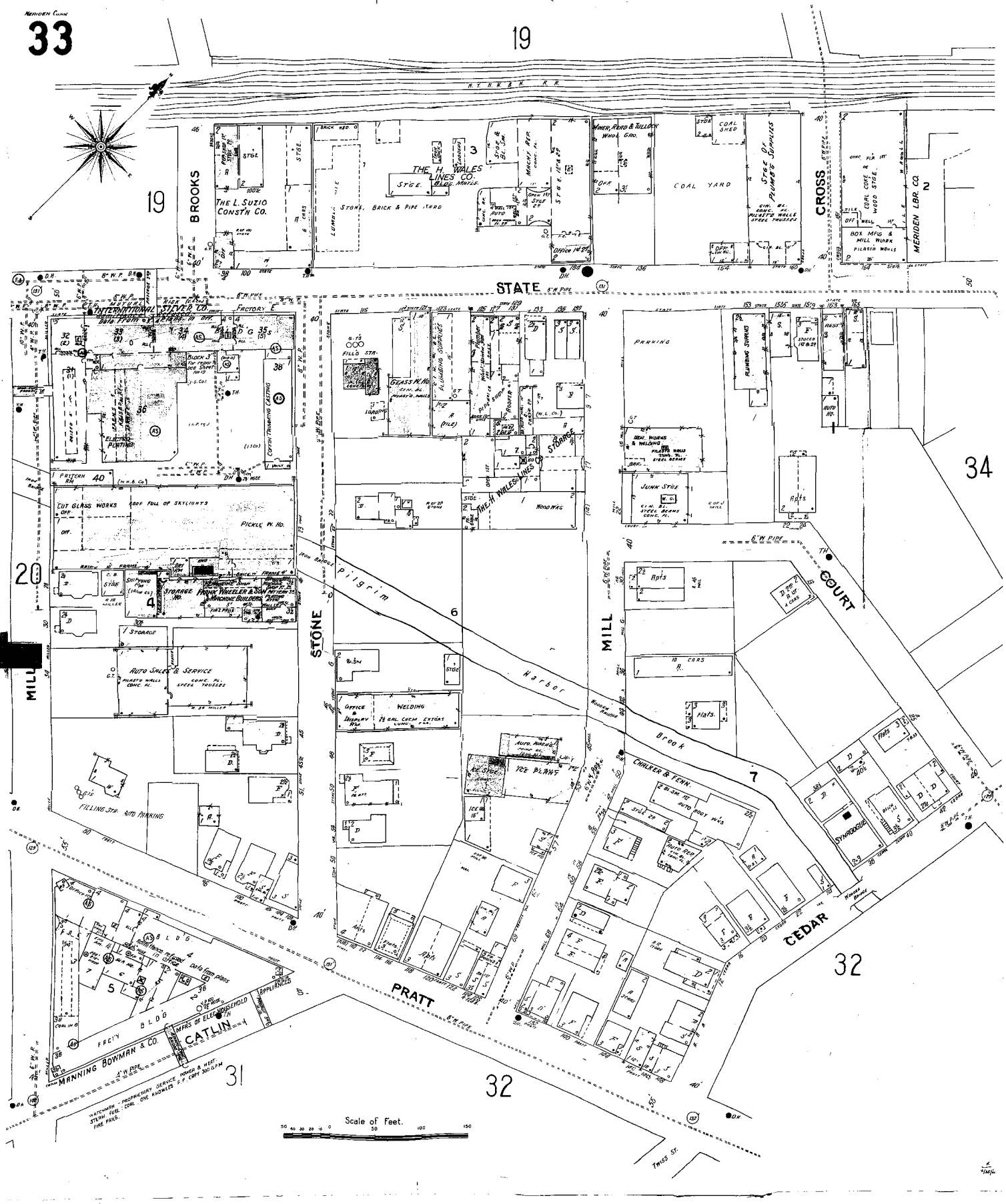

1901 Revised 1950

34

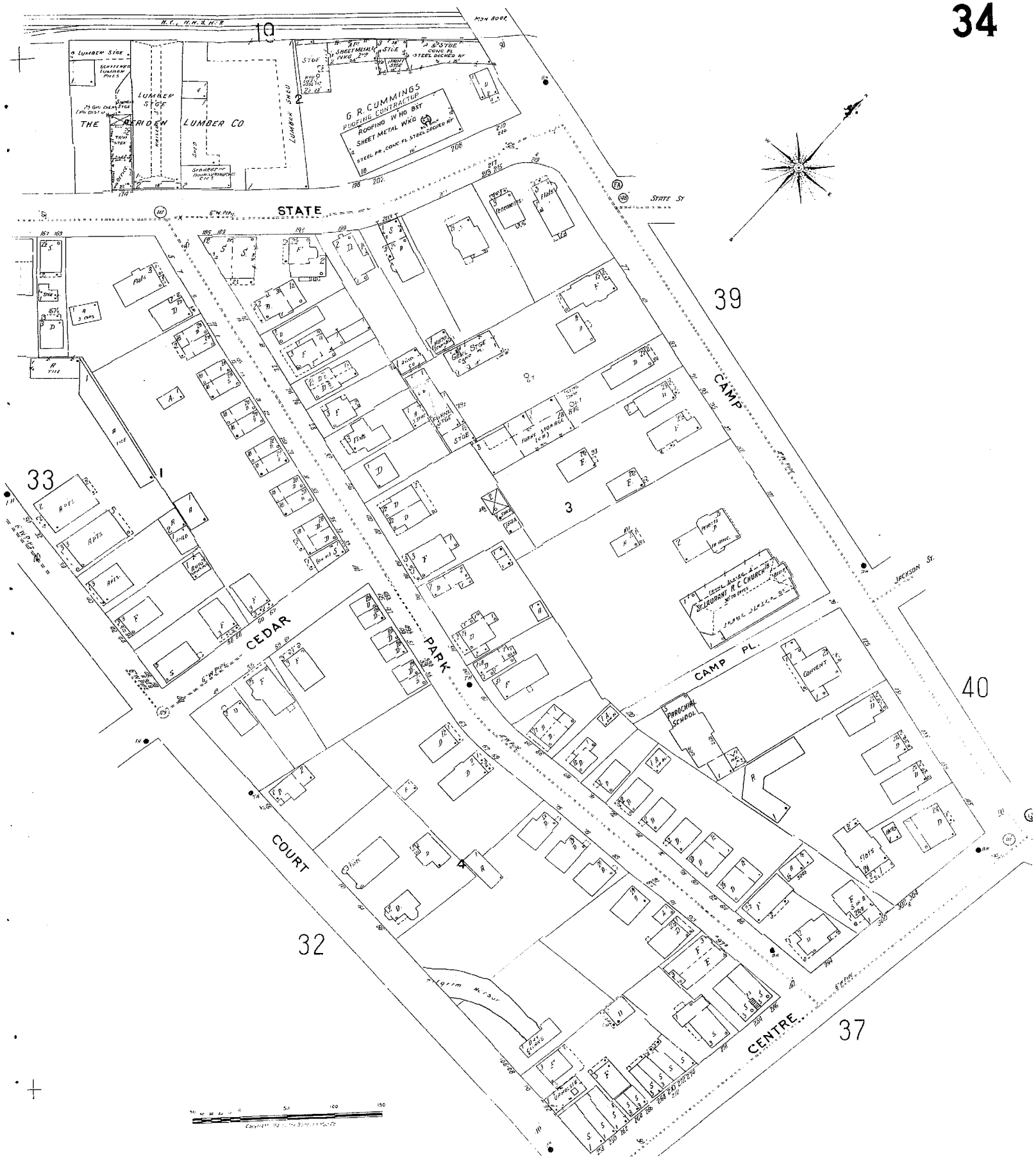

1901 Revised 1953

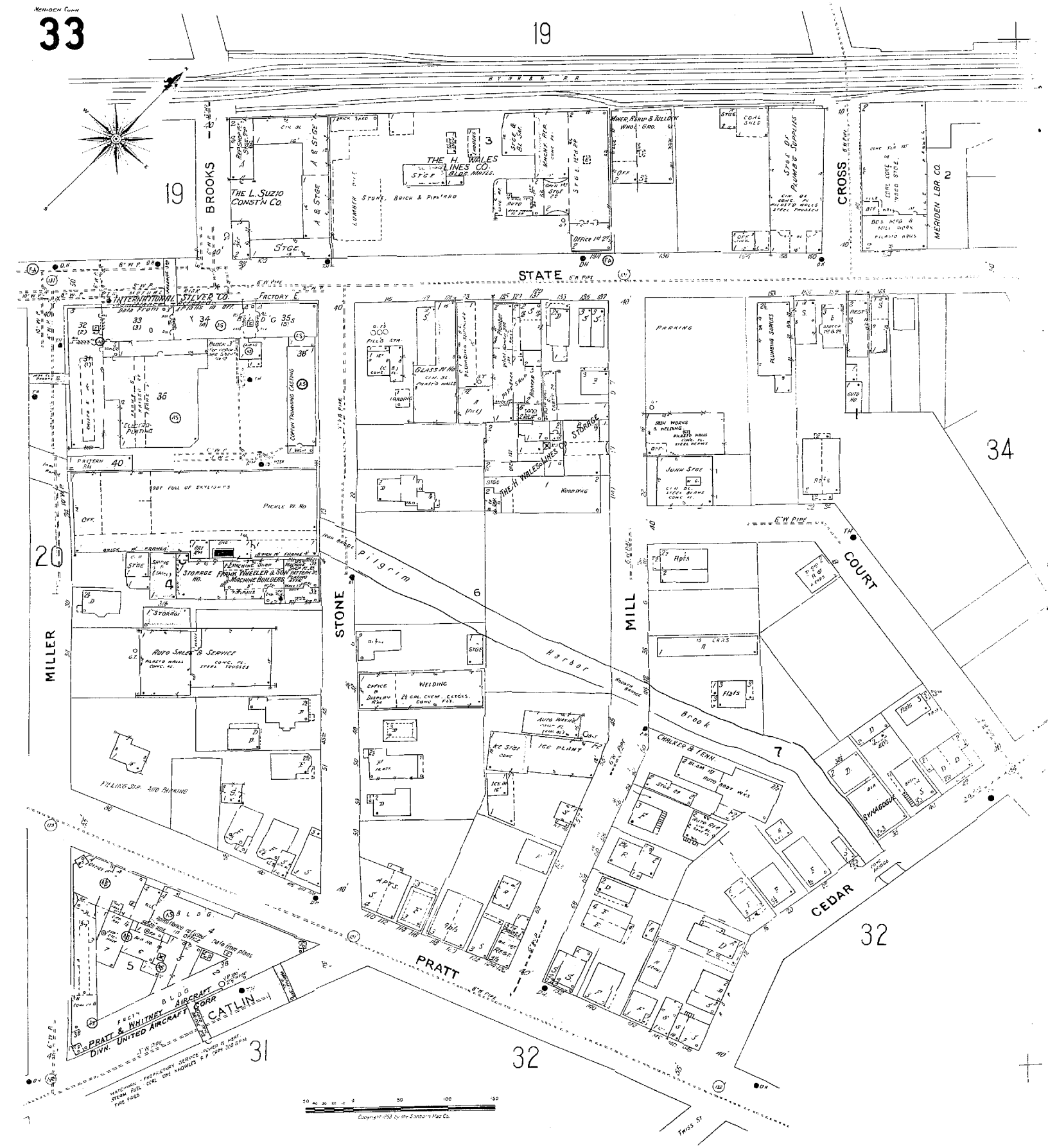

1901 Revised 1953

34

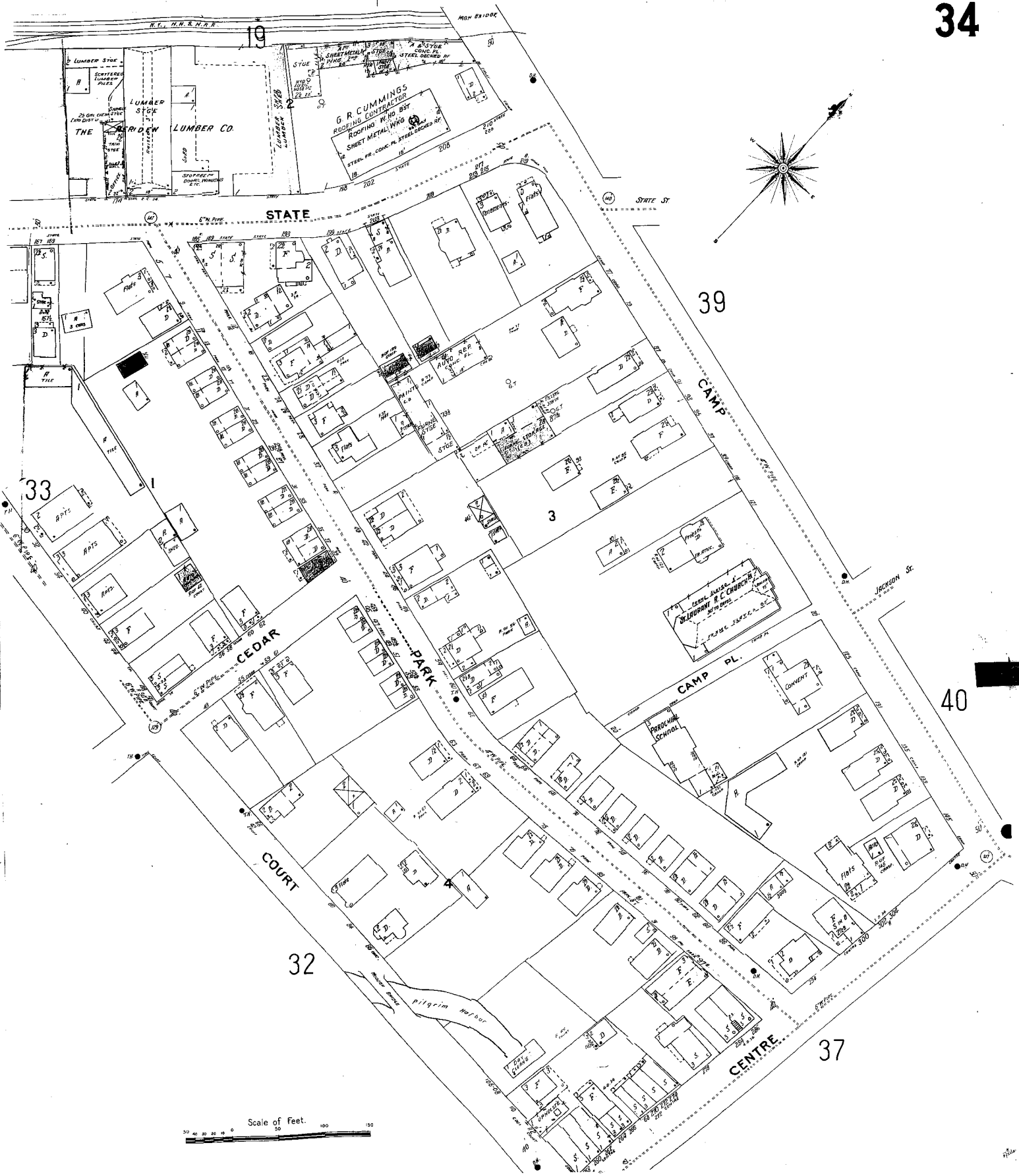

Tighe&Bond

APPENDIX F

JAMES T. OLSEN, LEP

Senior Project Manager / Associate

James Olsen is the manager of Tighe & Bond's Middletown, CT office and has over 21 years of experience in environmental assessment, remediation, redevelopment, Brownfields, and water supply projects for municipal and industrial clients and developers. His projects have involved solvent, metal, PCB, and petroleum assessment and remediation under both federal and state environmental programs. He has worked on many large, high-profile brownfield redevelopment projects, effectively managing remediation costs to help put properties back into productive use. He also has solid waste experience which includes methane gas investigation and control at MSW landfills, permitting of new bulky waste and ash landfill facilities, and hydrogeologic investigations and leachate collection evaluations at bulky waste, ash, and MSW landfills.

Professional Experience

Site Assessment/Hazardous Waste

- Served as project manager for the remediation of the Meriden Enterprise Center Brownfields site at the former New Departure facility. Designed a cleanup plan to removal large quantities of light non-aqueous phase liquid (LNAPL) from the subsurface. Assisted with the acquisition of a $500,000 EPA Brownfields Cleanup Revolving Loan. Participated in community outreach and stakeholder negotiations.

- As program manager and Licensed Environmental Professional at the Steel Point brownfields site in Bridgeport, CT, oversaw environmental site assessments at residential, commercial, and industrial properties located there. Provided third party review of environmental site assessment reports to ensure compliance with regulatory and industry standards. Assisted Bridgeport in third party review and purchase/sales negotiations. Prepared summary reports describing environmental conditions at the site for use in soliciting development proposals.

- Served as project manager for the East Hampton Village Center Brownfields Revitalization Initiative. Oversaw environmental site assessments at over 20 brownfields sites. Evaluated cleanup approaches and integrated redevelopment plans for several properties. Led a team of professionals that evaluated a reuse plan for the entire area.

- Managed the environmental investigation and remediation evaluation of the University of Connecticut football stadium in East Hartford, CT. Supervised the preparation of the investigation work plan, an extensive field investigation, and completion of the investigation report and remediation evaluation. Led public meetings and presentations at various stages during the project. Delivered project progress and results to regulatory and state agencies. Completed a large and comprehensive investigation within a tight timeframe.

- Served as project manager for the redevelopment of a 32-acre brownfields site in Seymour, CT, used for industrial manufacturing since the mid-1800s and contaminated by metals, PCBs, total petroleum hydrocarbons, and volatile organic compounds. Managed the environmental investigation, preparation of the remedial action plan, characterization of residual contamination in the buildings, preparation of the building decontamination and demolition plan, preparation of the asbestos abatement plan, and development of the closure plan for two on-site lagoons. Closure plan was performed under an engineered control which resulted in a $7 million savings to the client.

- Served as project manager for the Former Century Brass site in New Milford, CT. Site is a federally-funded brownfields redevelopment in the RCRA Corrective Action and TSCA Programs. Site is contaminated with PCBs, metal hydroxide sludge residuals, and petroleum compounds. Managed the environmental investigation including preparation of the Quality Assurance Project Plan. Conducted extensive community relations including numerous presentations at public

meetings. Negotiated work scopes and served as the client contact with the USEPA and CTDEP. Managed the preparation of the Conceptual Remedial Action Plan.

- Managed environmental investigation and remediation of 12-acre Bridgeport Brass brownfields site in Norwalk, CT, used for brass forging from the 1950s to the mid-1980s. Environmental concerns included an on-site lagoon used for dewatering metal sludge discharge from a wastewater treatment plant and numerous underground storage tanks. Conducted environmental investigation, prepared site remedial action plan, and closure plan for the on-site sludge lagoon. Successfully petitioned the CTDEP for a groundwater reclassification, substantially lowering the overall remediation cost. Developed an integrated remediation/redevelopment plan, resulting in significant cost savings to the client.

- Managed the environmental investigation and remediation of an 8.5-acre brownfields site in Meriden, CT comprised of 12 individual residential, industrial, and commercial properties. During the project, 13 buildings sites (representing over 100,000 square feet of space) were decontaminated and demolished, numerous aboveground and underground storage tanks were removed, and impacted soils on various properties were excavated and disposed. Developed an integrated remediation/redevelopment plan to coordinate environmental and construction activities, significantly reducing costs.

Water Resources

- Served as Project Manager for the City of Middletown Level A Aquifer Protection Program. Developed the Data Collection Plan and supervised the collection of data, modeling efforts, and preparation of report. Evaluated potential impacts to the wellfield from a nearby landfill associated with a state hospital.

Solid Waste

- Managed the closure and reuse evaluation of the former MSW landfill in Westbrook, CT and the Spring Street and Helm Street Landfills in West Haven, CT. Managed groundwater and methane monitoring and inspection program at the closed MSW landfills in Suffield, CT and Windsor, CT to evaluate the impacts on nearby residences and vegetation. Involved in other groundwater investigation and/or methane monitoring projects at MSW landfill sites in Bristol, Danbury, New Haven, Norwich, Stonington, and Wilton, CT.

- Managed permitting of the proposed ash landfill in Lisbon, CT. The proposed landfill was designed for 1,000,000 cubic yards of ash with a dual liner and leachate collection system. The potential leachate zone of influence was delineated through extensive ground water and geophysical investigations.

Education and Certifications

- Master of Science, Environmental Engineering, University of New Haven
- Bachelor of Science, Geology, University of Connecticut
- Graduate Hydrogeology Coursework, University of Connecticut
- 40-Hour OSHA HAZWOPER Training

AMY J. VAILLANCOURT

Project Manager

Amy Vaillancourt is a project manager with more than 12 years of experience completing environmental assessments and remediation projects in Connecticut. For the past 7 years her work has focused primarily on state and federally funded Brownfields projects. Her expertise includes completing inventories and site assessments, remediation planning and oversight, preparation of reports and funding applications, providing public outreach and job training, and completing EPA documents.

Professional Experience

Site Assessments/Remediation

- Completed Brownfields Site Assessments for the Cities of Middletown, Norwalk, Waterbury, and East Hampton Connecticut, as well as Fitchburg Massachusetts and Pawtucket Rhode Island. In total, conducted more than 50 Phase I Site Assessments, 25 Phase II Site Assessments, and 10 Phase III Site Assessments. Projects ranged from train stations and manufacturing facilities, to automotive repair and former landfills. In 2006, Amy was commended by EPA Region 1 personnel for the most properties assessed under an EPA grant.

- Completed EPA required documents including property approval forms, Quality Assurance Project Plans, Assessment reports, and Quarterly Progress Reports.

- Served as project manager on behalf of the City of Middletown, Connecticut for the Former Portland Chemical and Remington Rand Facilities. Responsibilities included development of soil and groundwater management plans, health and safety plans, negotiations with CTDEP, oversight and documentation of remedial and construction related activities. Remedial activities for Portland Chemical included excavation and off-site disposal of 2,300 tons of soils impacted with heavy metals, volatile organic compounds, and petroleum. Remedial activities at Remington Rand included removal of USTs, excavation and off-site disposal of soils impacted with heavy metals and petroleum, and abatement of asbestos containing materials. This project was presented in the Transaction Forum in the 2006 National Brownfields Conference in Boston, Massachusetts.

- Served as project manager on behalf of the City of Norwalk, Connecticut for the South Norwalk Train Station remedial project. Responsibilities included development of a Remedial Action Plan, Technical Bid Specifications, and negotiations with CTDEEP, DECD, Amtrak and other project stakeholders. The project involved excavation and off-site disposal of approximately 1,500 tons of historic fill impacted with heavy metals.

- Completed assessment and remedial activities on hundreds of projects in Connecticut for clients including Target, Lowe's, CVS, Verizon, Konica Minolta, Northeast Utilities, Citizens Bank, Eastern Savings Bank, Rockville Bank and many private developers. Many of these projects involved sites enrolled in CTDEEP's Property Transfer or Voluntary Remediation Programs. Projects have ranged from dry cleaning and auto body facilities to hazardous waste sites with PCB issues. Remedial activities have included soil excavation and capping, sub-slab ventilation systems, groundwater injections, and natural attenuation monitoring.

- Functioned as the primary lead for contracts with the Cities of Hartford, New London, and New Haven for hazardous building materials investigations, site assessments, and abatement of public housing facilities

- Served as task manager for contract with 16 Connecticut school districts for AHERA inspections and UST compliance.

- Developed training manual for conducting site assessments and templates used for producing site assessment reports.

Inventories

- Completed Brownfields Inventories for the Cities of Middletown and Norwalk Connecticut and the Cities of Glen Cove and Binghamton New York. Collected data with regard to physical and environmental condition of Brownfields. The data was managed in a Geographic Information Systems database and was used to prioritize Sites for assessment activities. The inventory created for the City of Norwalk was presented by Joe Ferrari of EPA Region 1 at the 2010 National Brownfields Conference in New Orleans. Recently participated in a working group with DECD to develop a State-wide Brownfields Inventory for Connecticut.

Funding Applications

- Supported the City of Middletown with obtaining over $1,000,000.00 in state and federal Brownfields Grants.
- Supported the City of Norwalk with obtaining a $ 300,000.00 Brownfields Clean up Grant from DECD and a $ 150,000.00 Brownfields Grant from HUD.
- Supported the City of Fitchburg with obtaining a $ 400,000.00 EPA Brownfields Assessment Grant.
- Supported the City of Pawtucket with obtaining a $600,000.00 EPA Brownfields Clean up Grant.

Community Outreach

- Developed and supported Community Outreach activities for various Brownfields projects which have included public meetings, charrettes, newsletters, and web-pages.
- Participated in negotiations with regulatory agencies, property owners, developers, and discussions with concerned citizens.
- Developed and instructed a course for the Mid-State Brownfields Job Training Grant administered by Middlesex Community College.

Education and Certifications

- Bachelor of Science, Environmental Science, University of New Haven
- Master of Science, Environmental Science, University of New Haven (in progress)
- 40-Hour OSHA HAZWOPER Supervisor Training
- Asbestos Inspector & Project Monitor
- Lead Inspector/Risk Assessor

Professional Affiliations

- National Brownfields Association
- Environmental Professionals of Connecticut